

G-7841

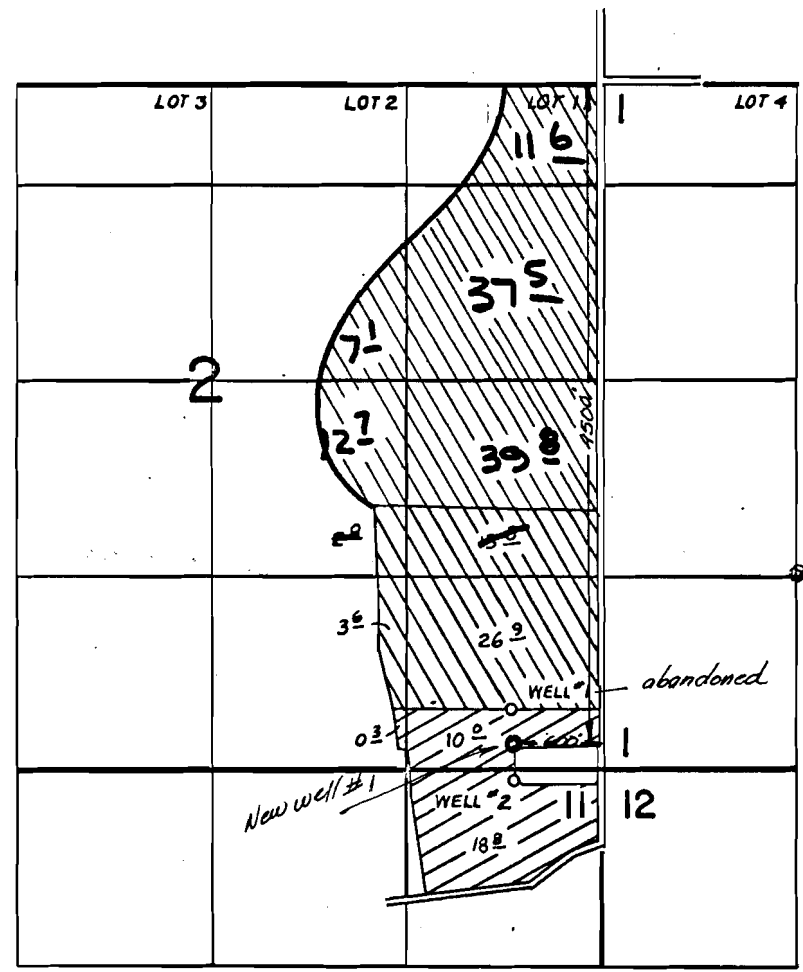
T 7562  
75630  
T 7562  
T 9420  
T 9461



RECEIVED

DEC 4 1975

WATER RESOURCES DEPT  
SALEM, OREGON

T. 25 S. R. 17 E. W.M.



New  **4500** WELL #1 4700' S & 600' W FROM NE COR. SEC. 2 THIS APP.  
 WELL #2 4700' S & 500' W FROM NE COR. SEC. 2

~~FINAL PROOF SURVEY~~  
UNDER

Application No. G-7174  
Permit No. G 7841

G-7174

Application No. ~~G-5173~~ Permit No. ~~G-4304~~  
IN NAME OF

~~FELIX A. FRAZEE~~

Surveyed ~~AUG 22 1973~~ by ~~R.O. MUGKEN~~

See G.9261 map

HUI RANCH INC.