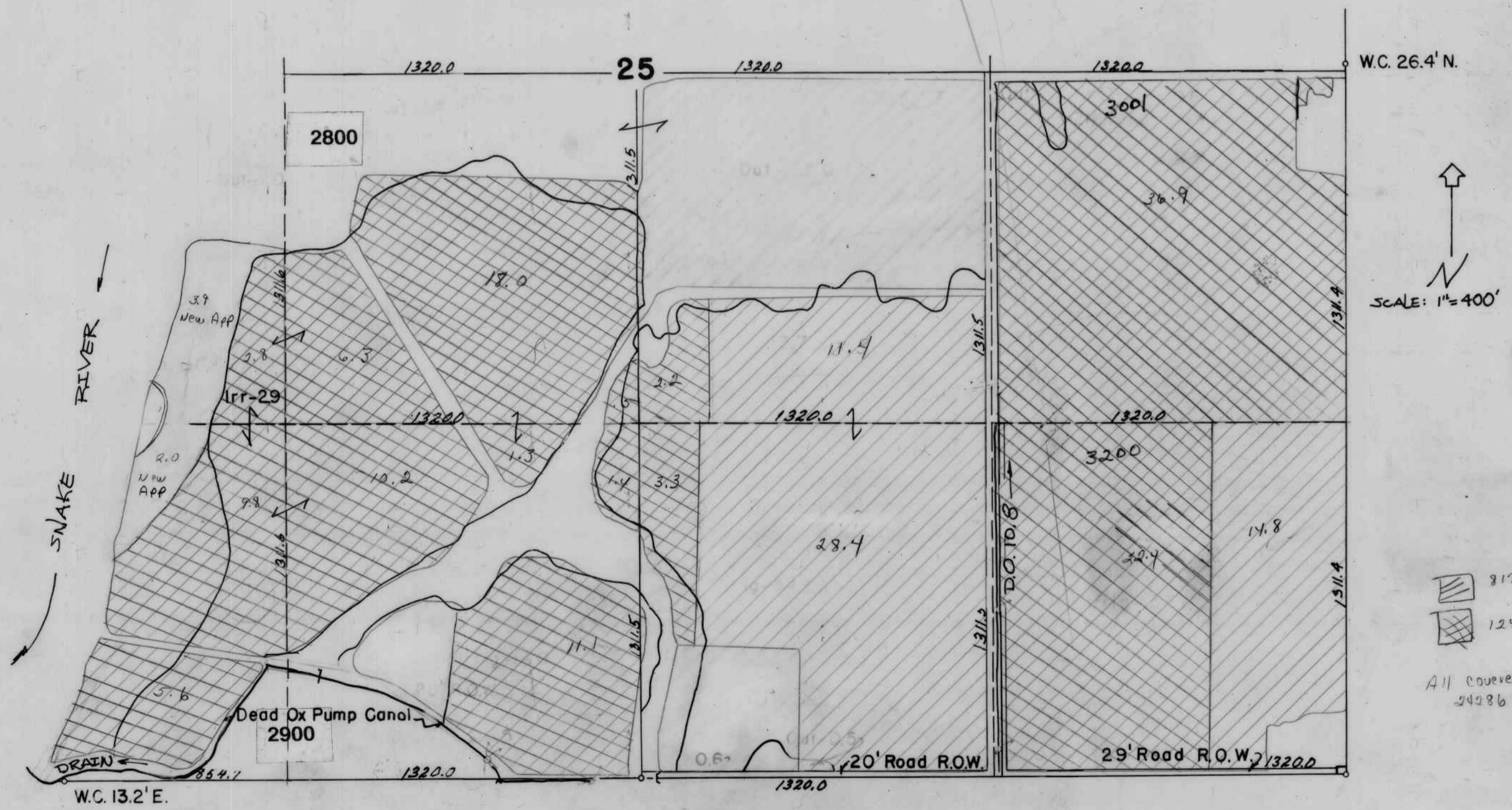


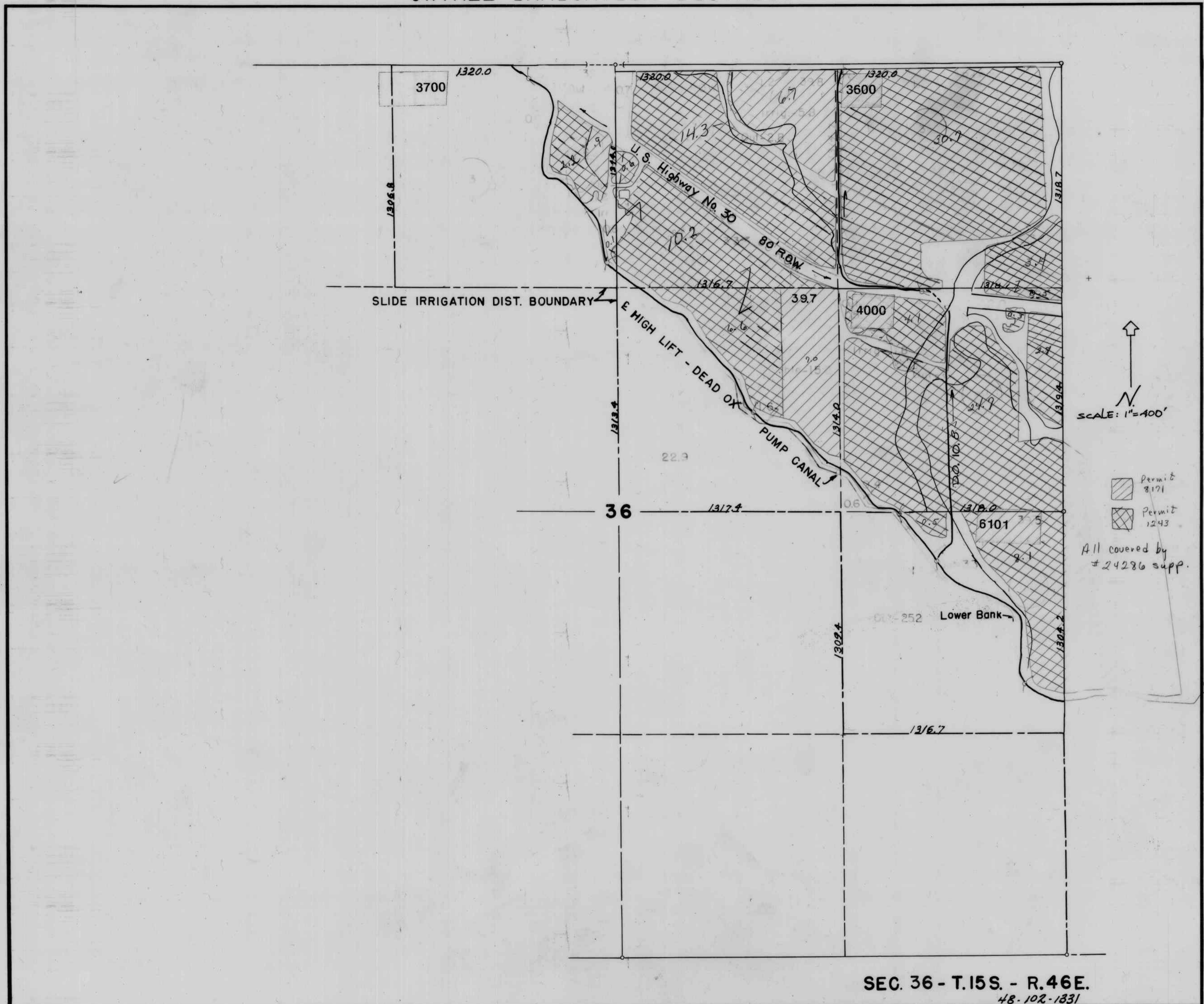
OWYHEE IRRIGATION DISTRICT



SEC. 25 - T.15 S. - R.46 E. 48-102-1330

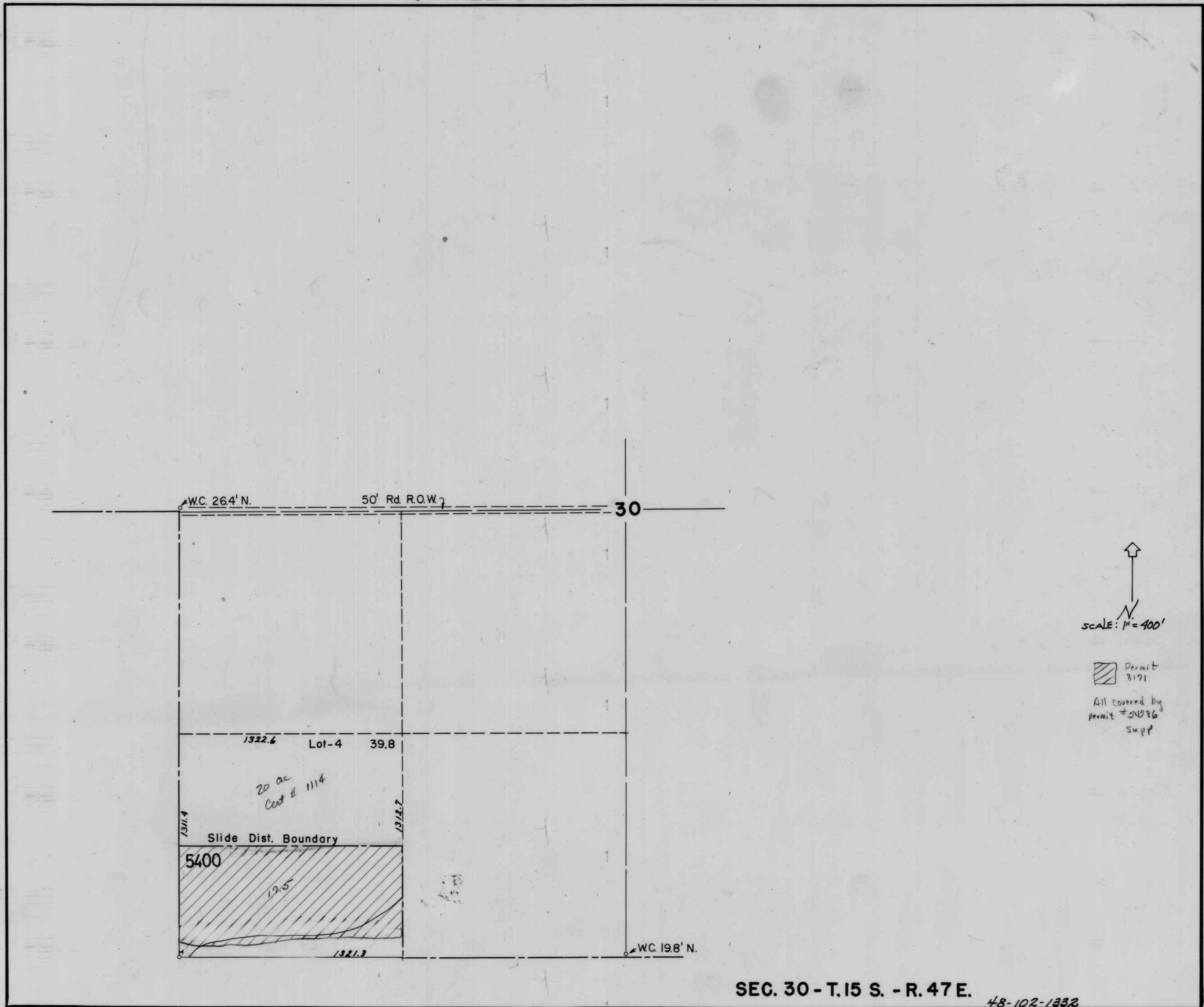
REVISED 12-96

OWYHEE IRRIGATION DISTRICT



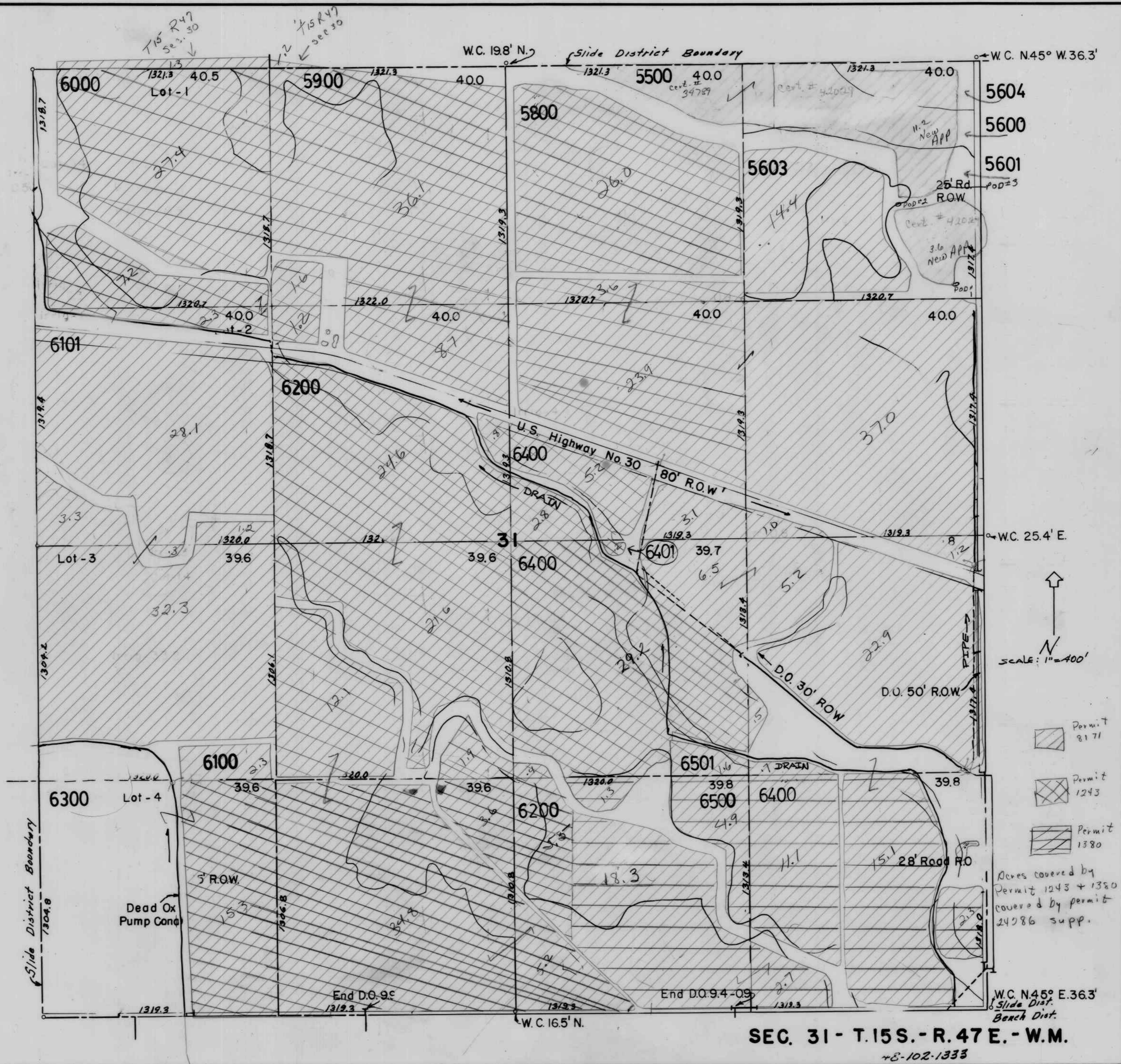
SEC. 36 - T.15S. - R.46E.
48-102-1331

OWYHEE IRRIGATION DISTRICT

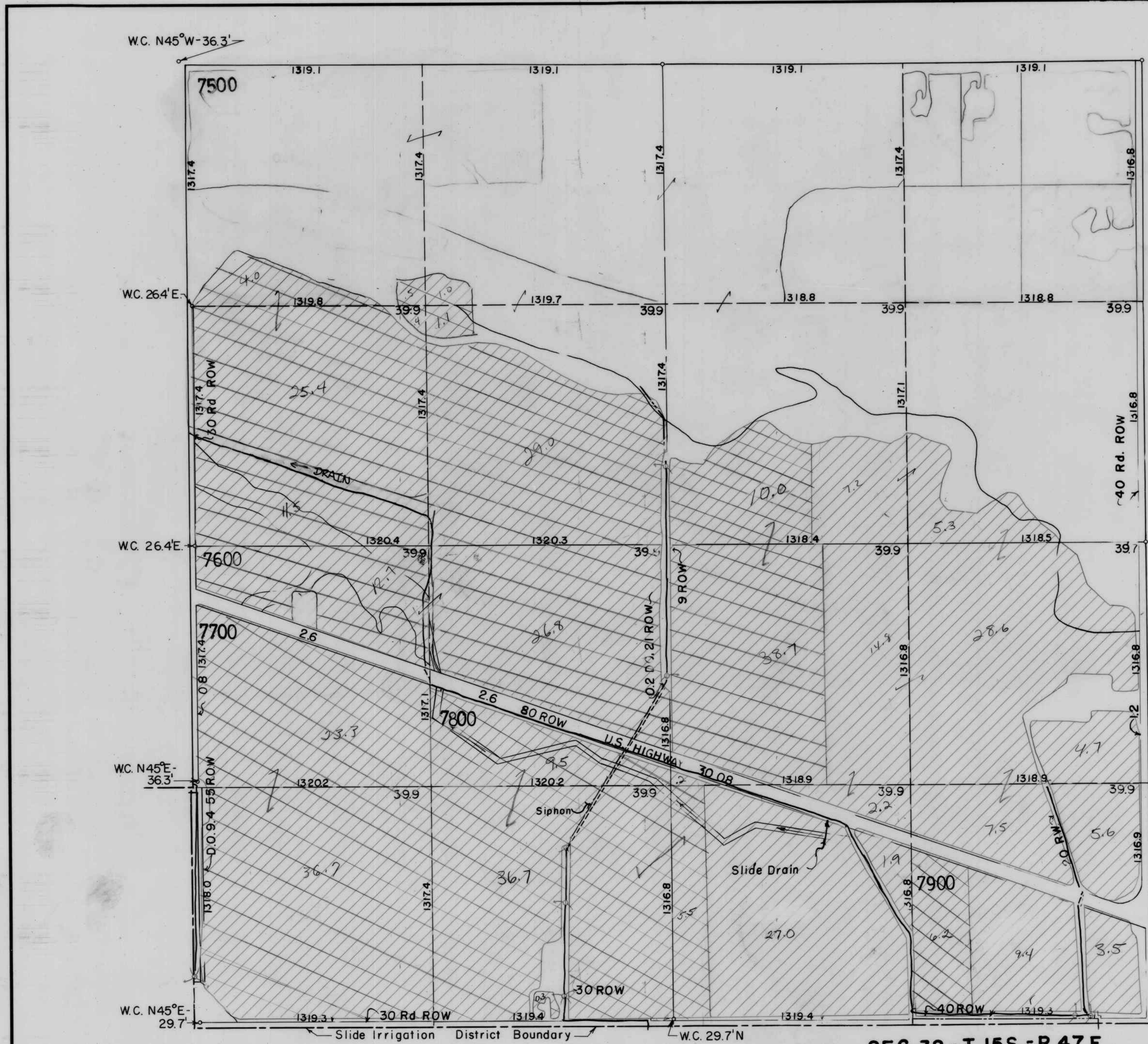


REVISED 12-96

OWYHEE IRRIGATION DISTRICT



OWYHEE IRRIGATION DISTRICT



W.C. N45°W-36.3'

W.C. 26.4'E

W.C. 26.4'E

W.C. N45°E-36.3'

W.C. N45°E-29.7'

↑
N
SCALE: 1" = 400'

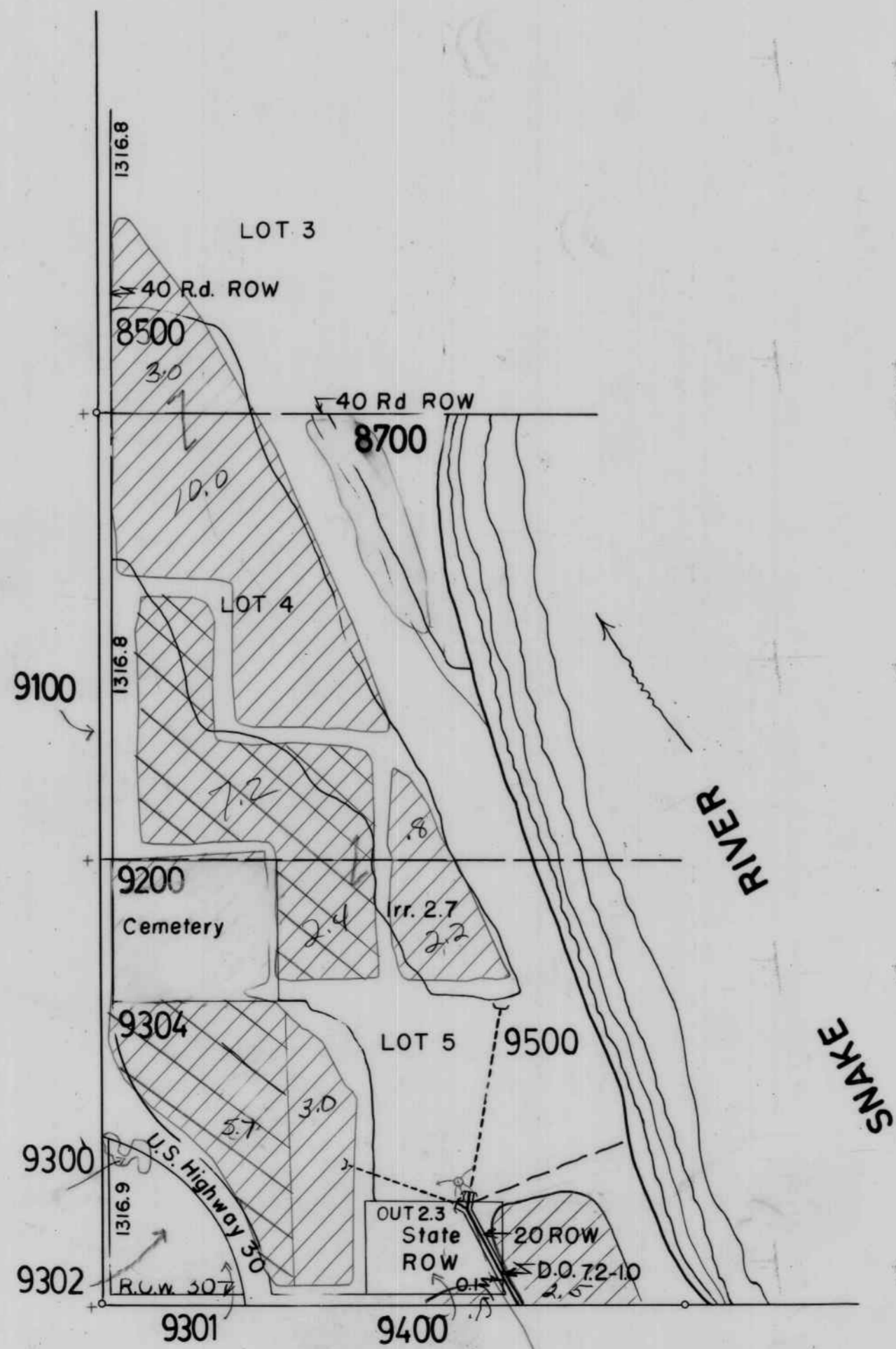
- Permit 8171
- Permit 1243

All covered by
Permit 24986 Supp.

SEC. 32 - T. 15S. - R. 47 E.

48-102-1334

OWYHEE IRRIGATION DISTRICT




↑
N
SCALE: 1"=400'

▨ Permit 871
▣ Permit 1243
All covered permit
24236 supp.

SEC. 33-T. 15S.-R47E. 48-102-1335

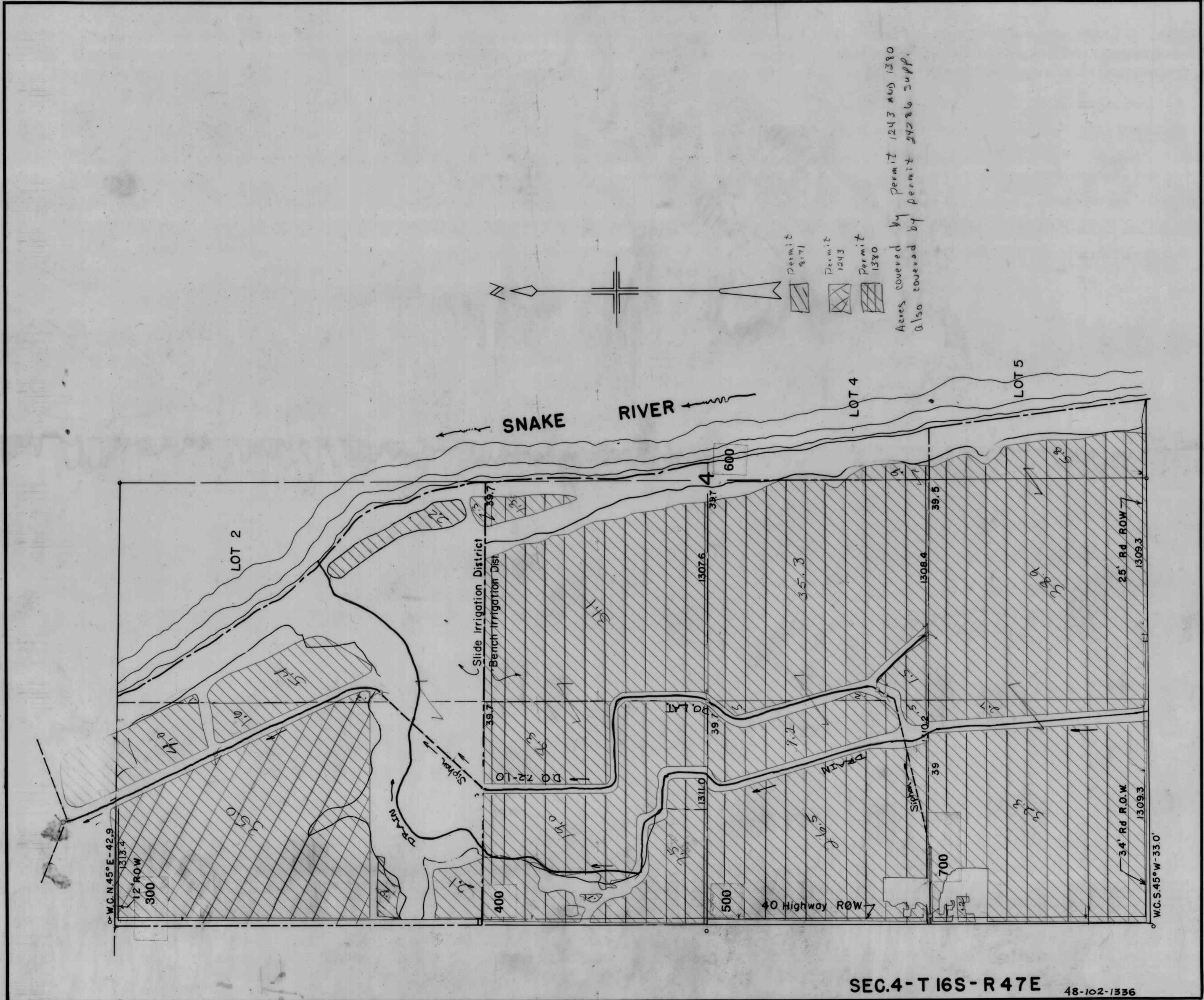
OWYHEE IRRIGATION DISTRICT



SEC. 13-T16S.-R46E.

REVISED 12-96

OWYHEE IRRIGATION DISTRICT

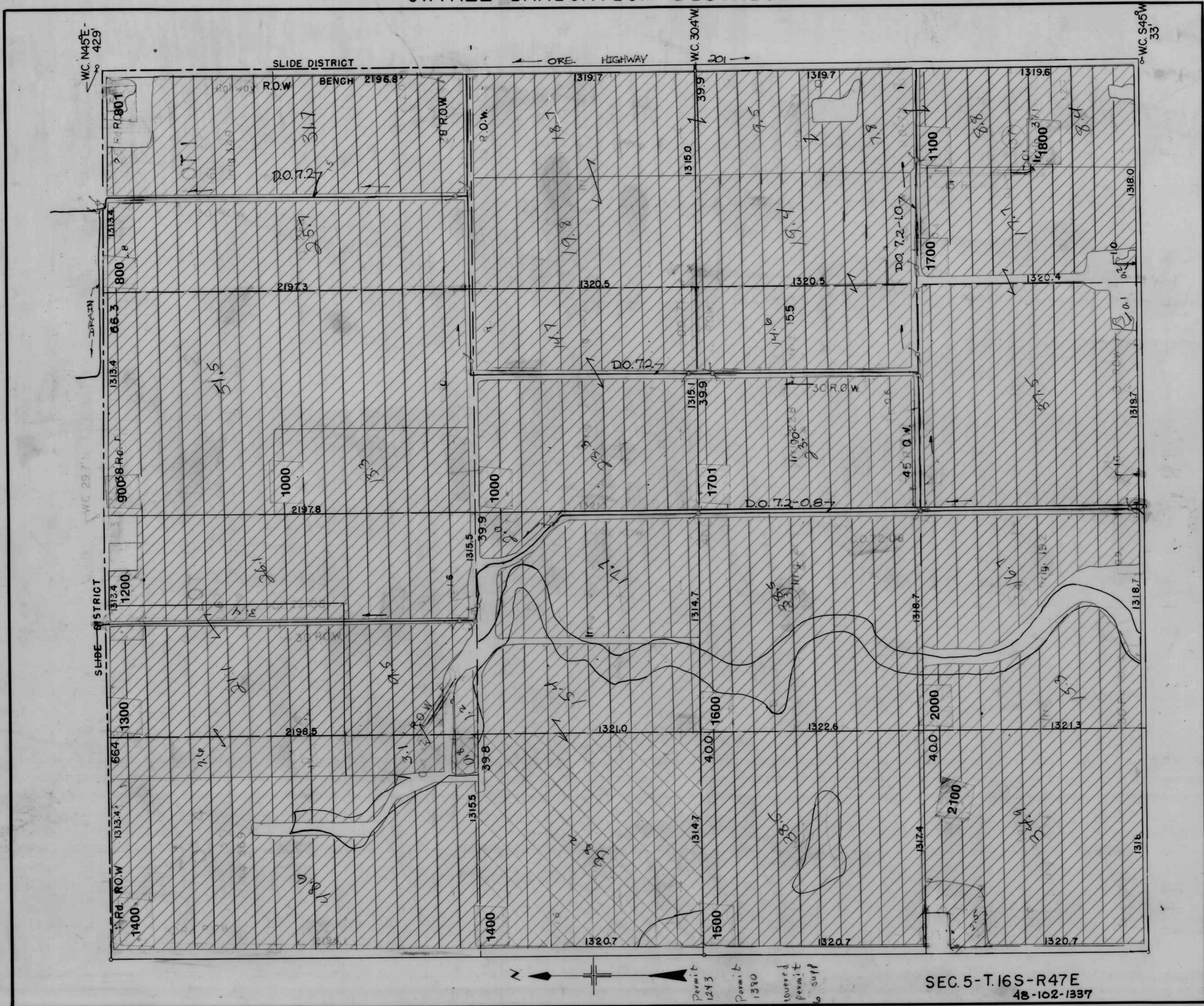


SEC. 4-T 16S-R 47E

48-102-1336

REVISED 12-96

OWYHEE IRRIGATION DISTRICT

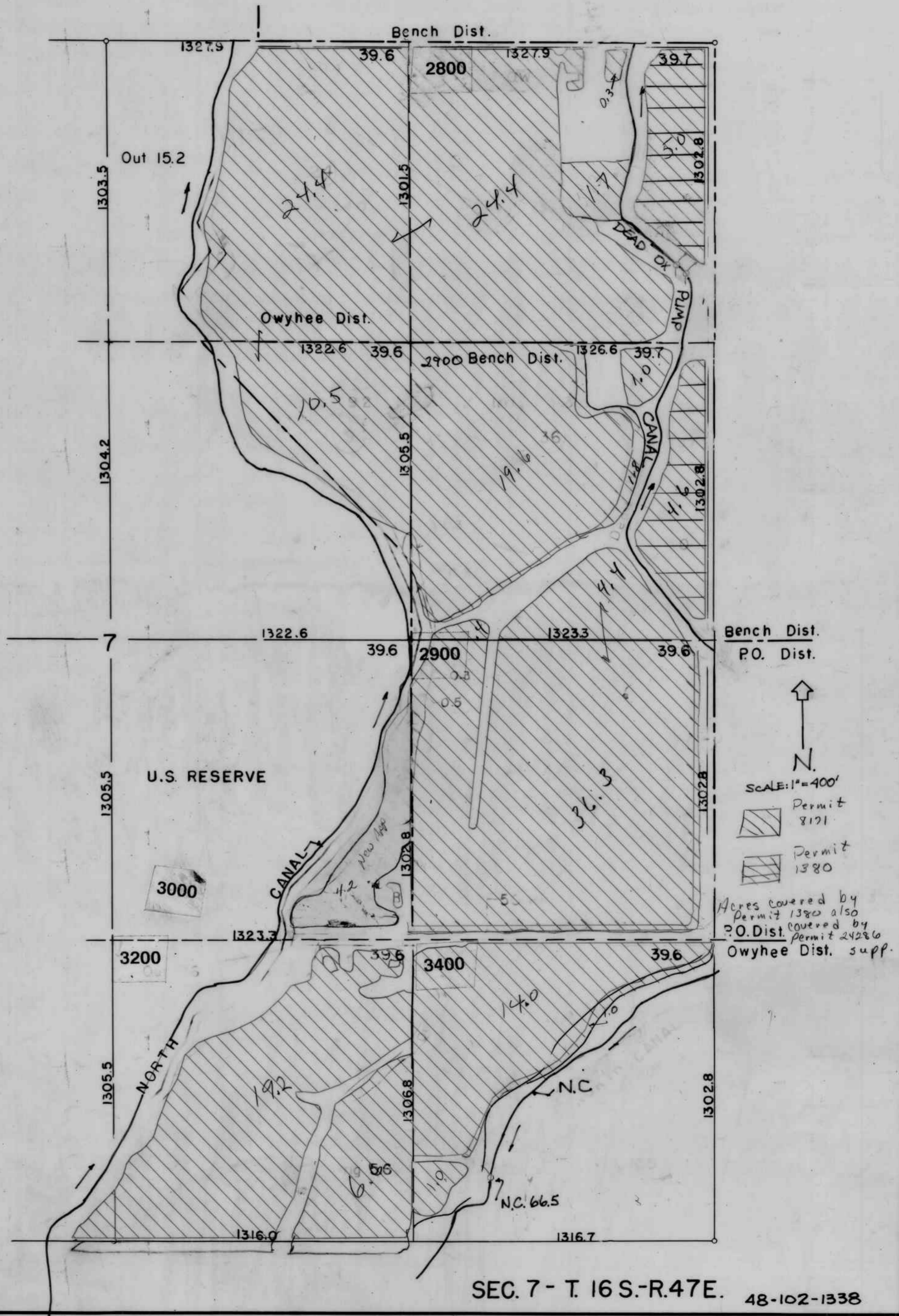


REVISED 12-96

SEC. 5-T.16S-R47E
48-102-1337

Permit 1243
Permit 1380
covered permit 2478 suff

OWYHEE IRRIGATION DISTRICT

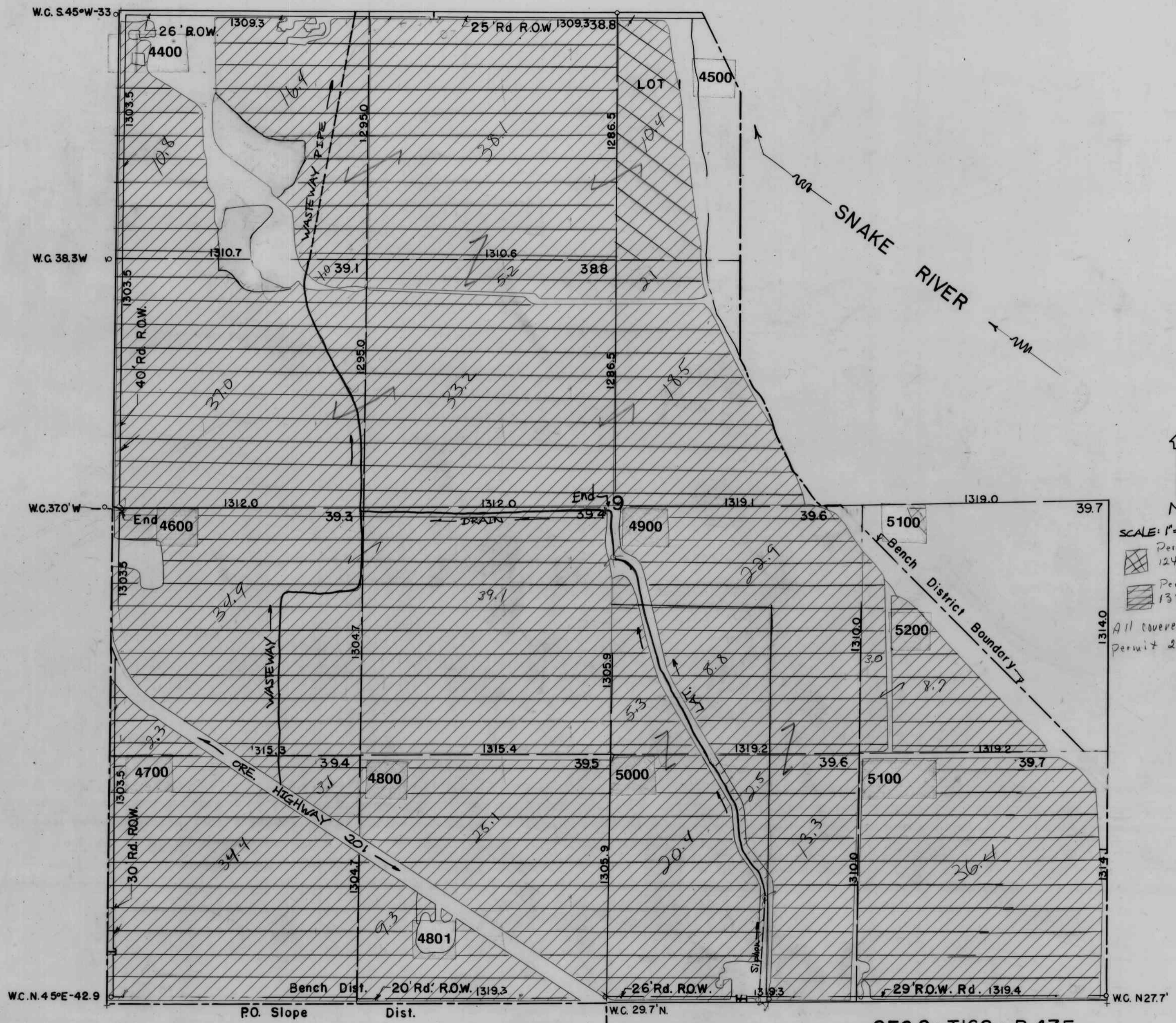


OWYHEE IRRIGATION DISTRICT



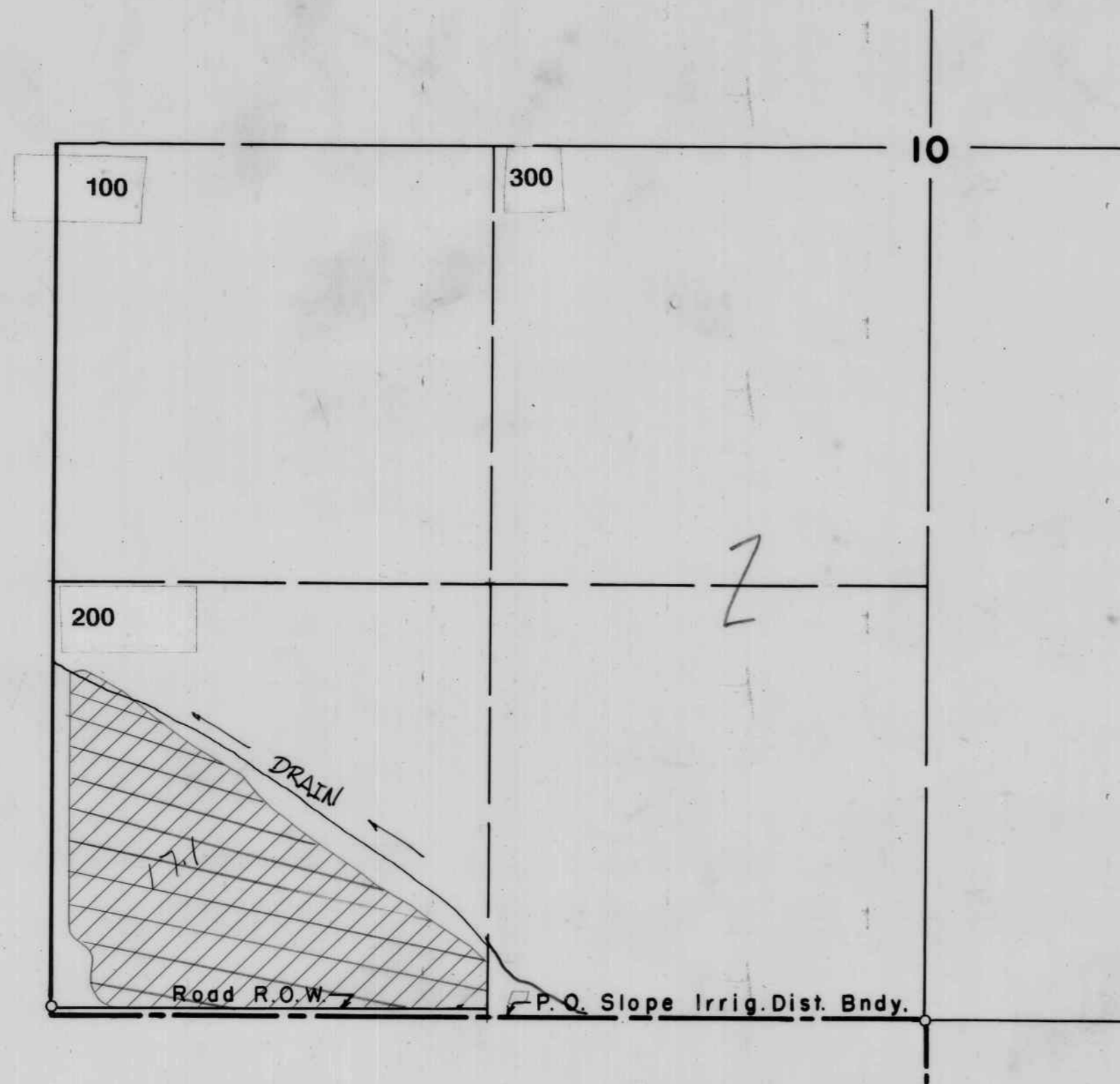
SEC. 8 - T. 16 S. - R. 47 E. 48-102-1340

OWYHEE IRRIGATION DISTRICT



SEC. 9-T16S-R. 47E.
48-102-1341

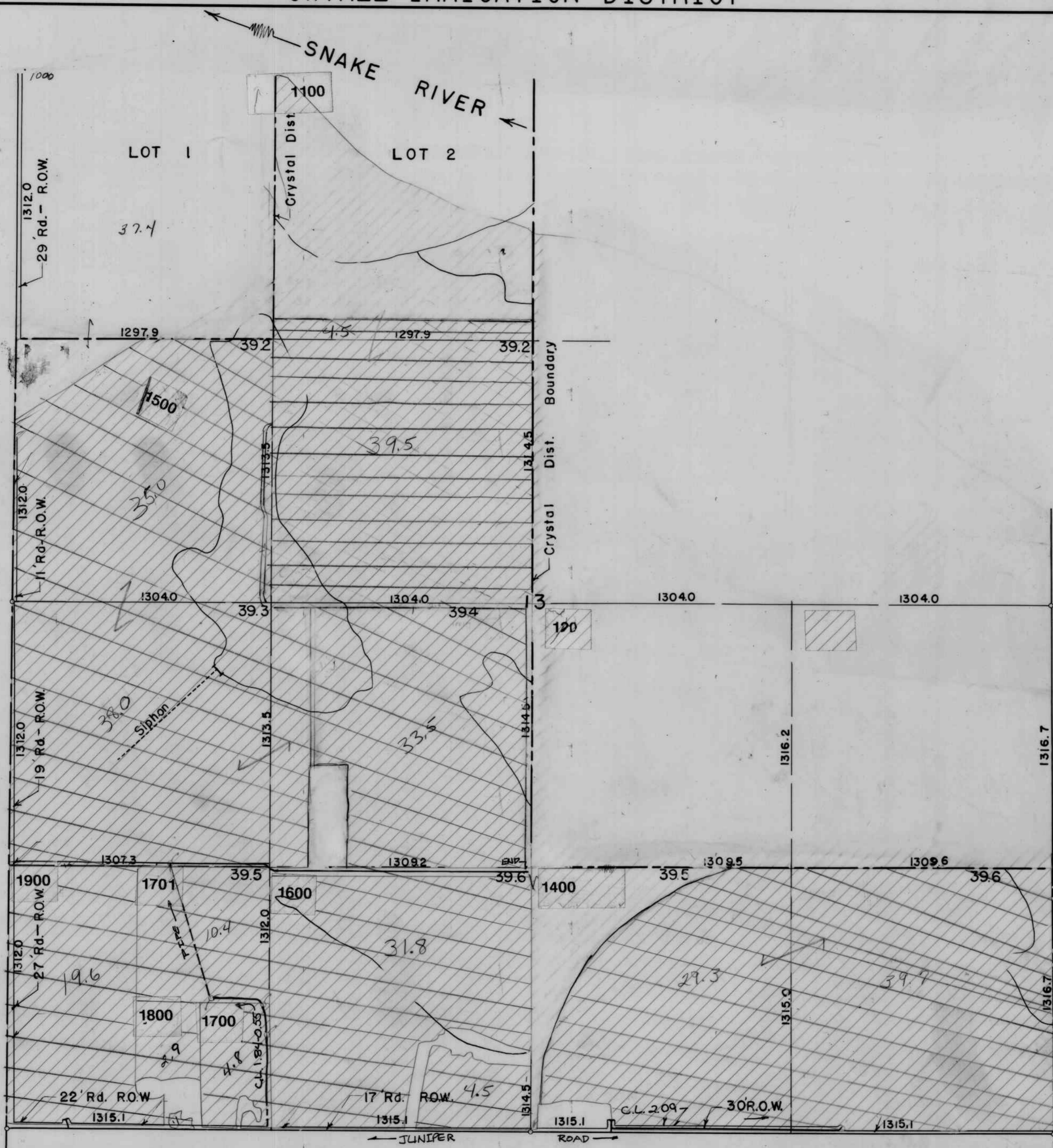
OWYHEE IRRIGATION DISTRICT



N
SCALE: 1" = 400'
permit 1243
All covered under
Permit 24986 supp

48-102-1342
SEC. 10 - T. 16 S. - R. 47 E. - W. M.

OWYHEE IRRIGATION DISTRICT



↑
N
SCALE: 1"=400'

Permit 1243

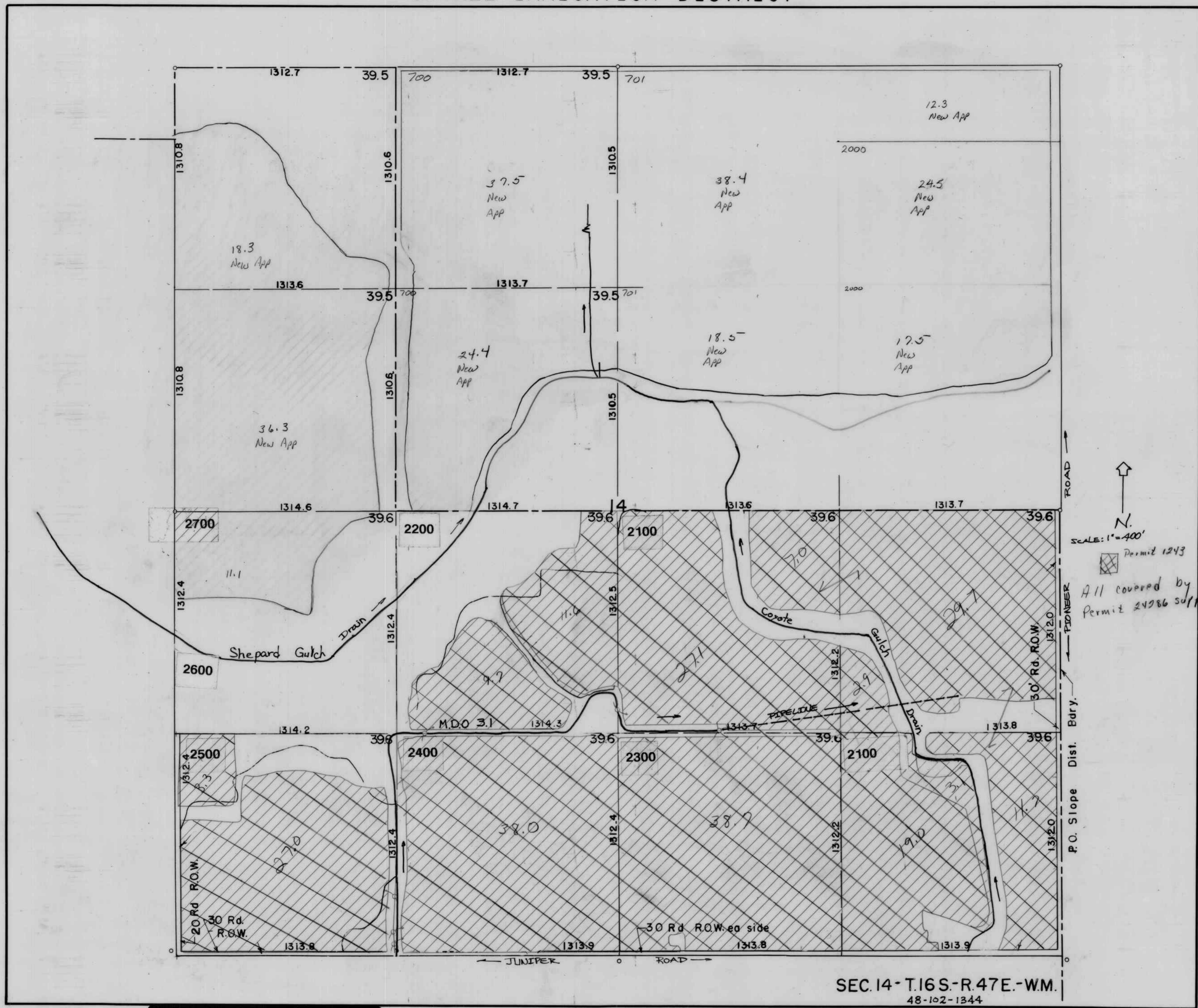
Permit 1380

Permit 24286 sup

SEC. 13-T 16S.-R. 47E.
48-102-1343

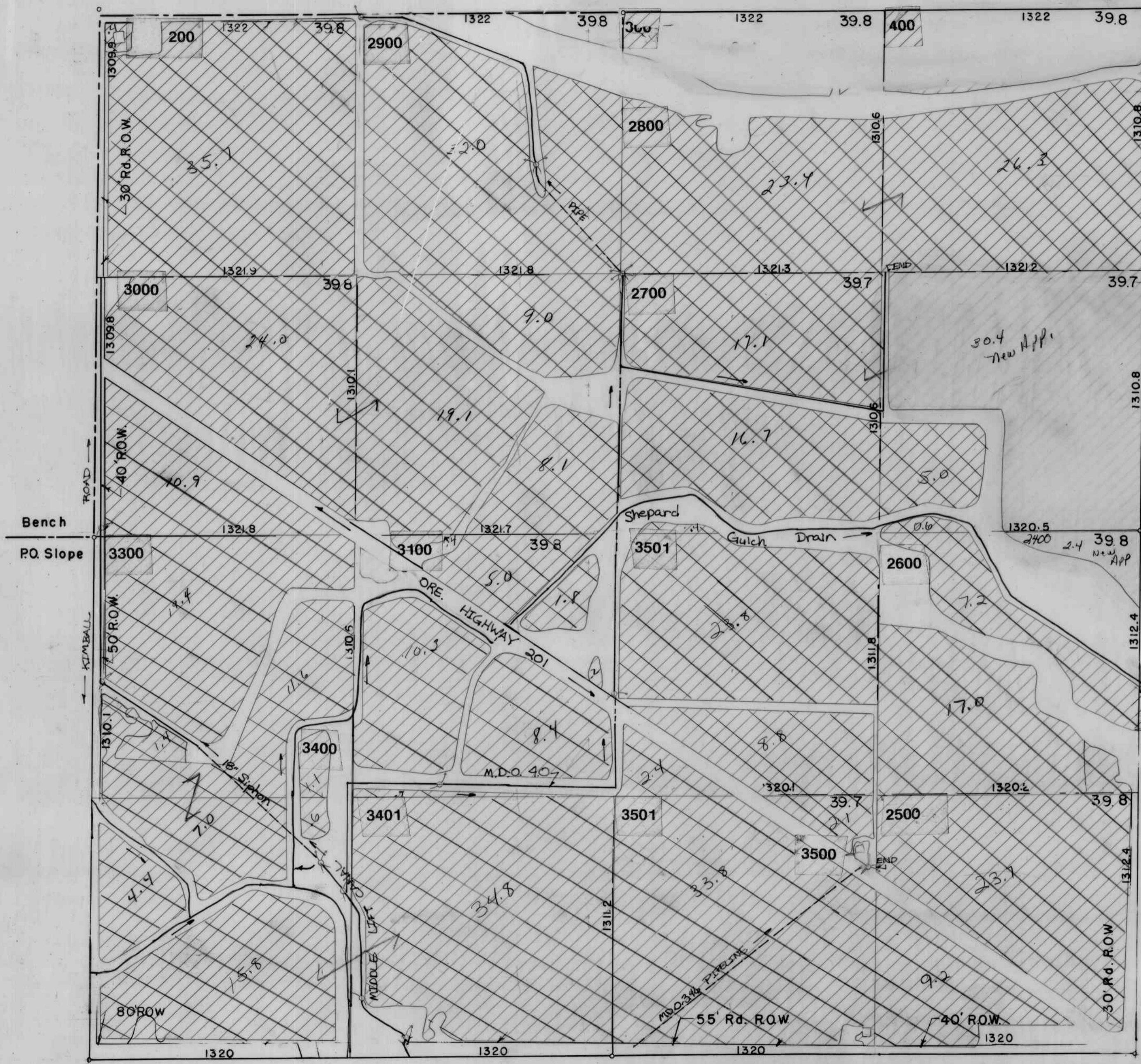
REVISED 12-96

OWYHEE IRRIGATION DISTRICT



SEC. 14 - T. 16S - R. 47E - WM.
48-102-1344

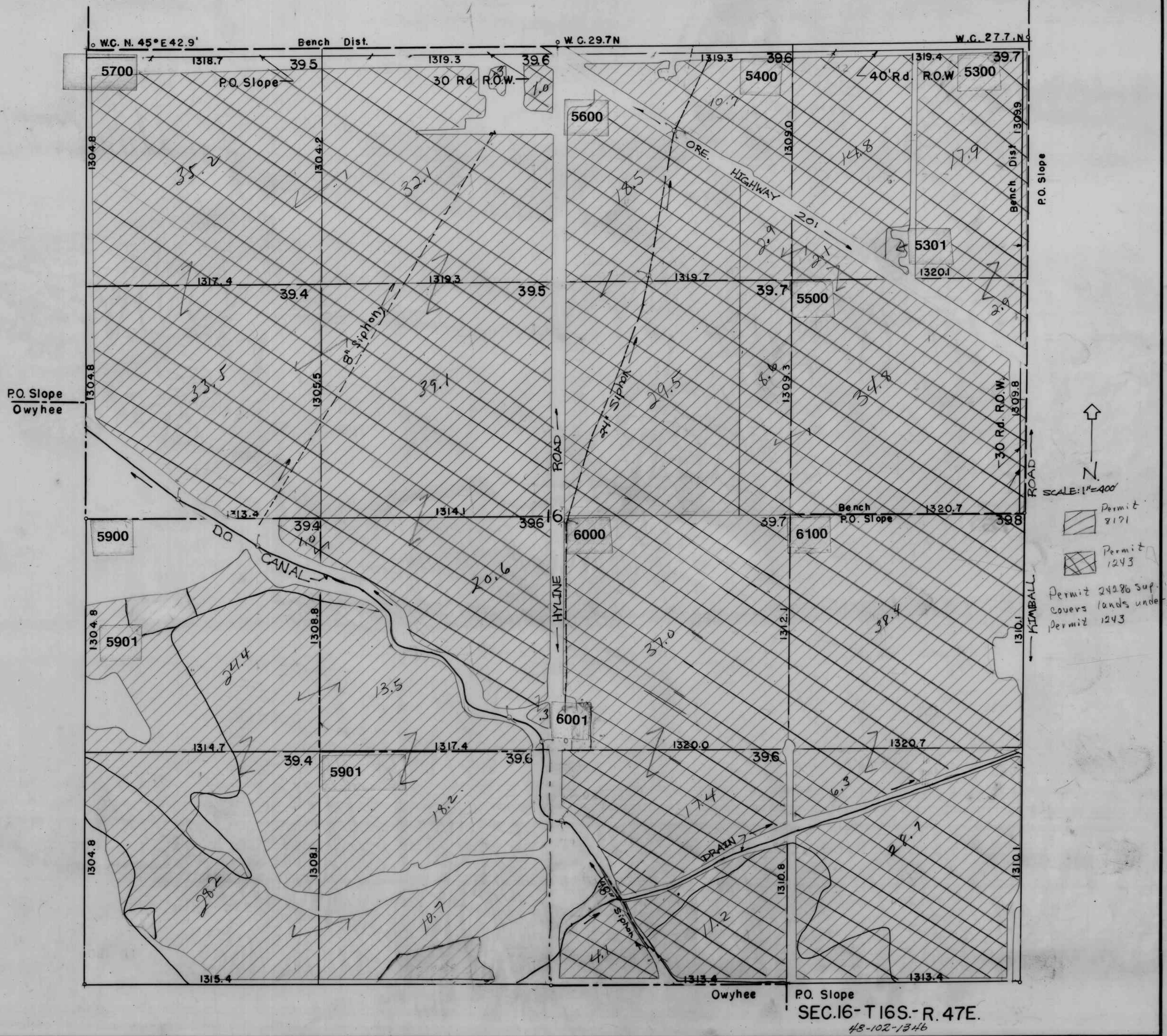
OWYHEE IRRIGATION DISTRICT



↑
N.
SCALE: 1"=400'
Permit 1243
All covered by Permit 24286 supp.

SEC. 15 - T. 16 S. - R. 47 E. - W. M.
48-102-1345

OWYHEE IRRIGATION DISTRICT

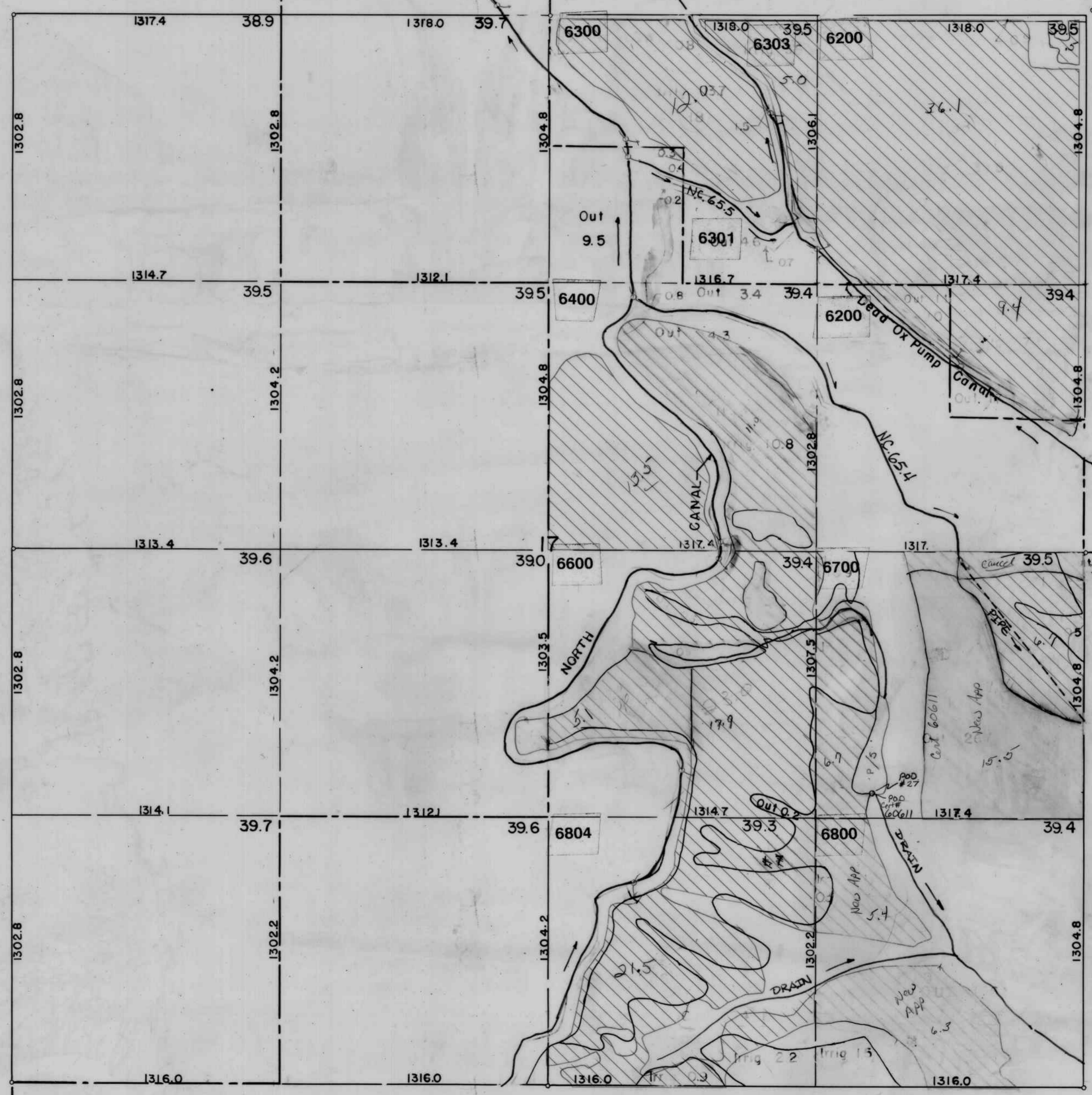


↑
N

SCALE: 1"=400'

Permit 8171
 Permit 1243
 Permit 24286 Sup. covers lands under Permit 1243

OWYHEE IRRIGATION DISTRICT



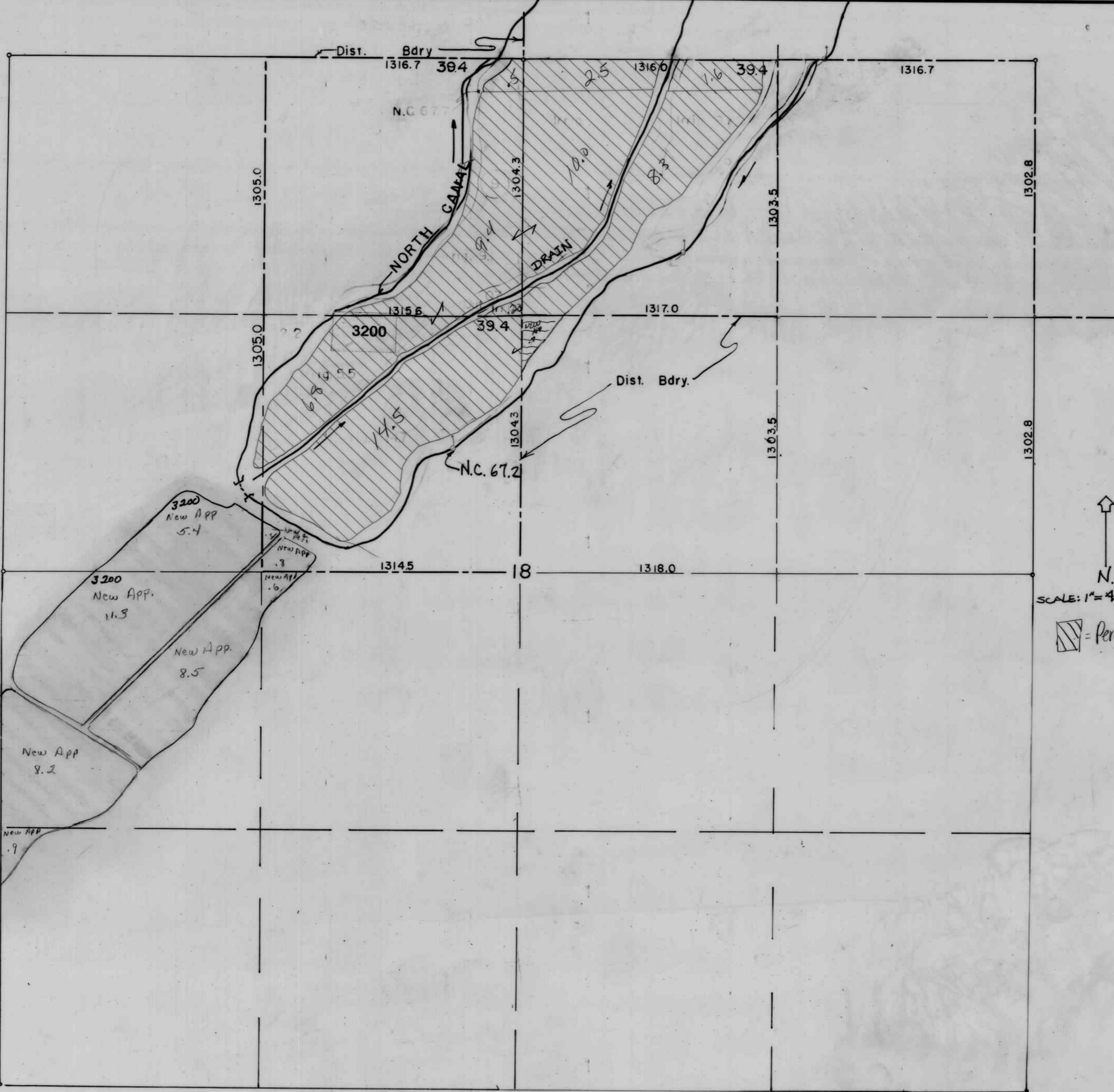
° WC. N45°E - 42.9'

P.O. Slope
Owyhee

N
SCALE: 1" = 400'
Permit
8121

SEC. 17 - T. 16 S. - R. 47 E
48-102-1347

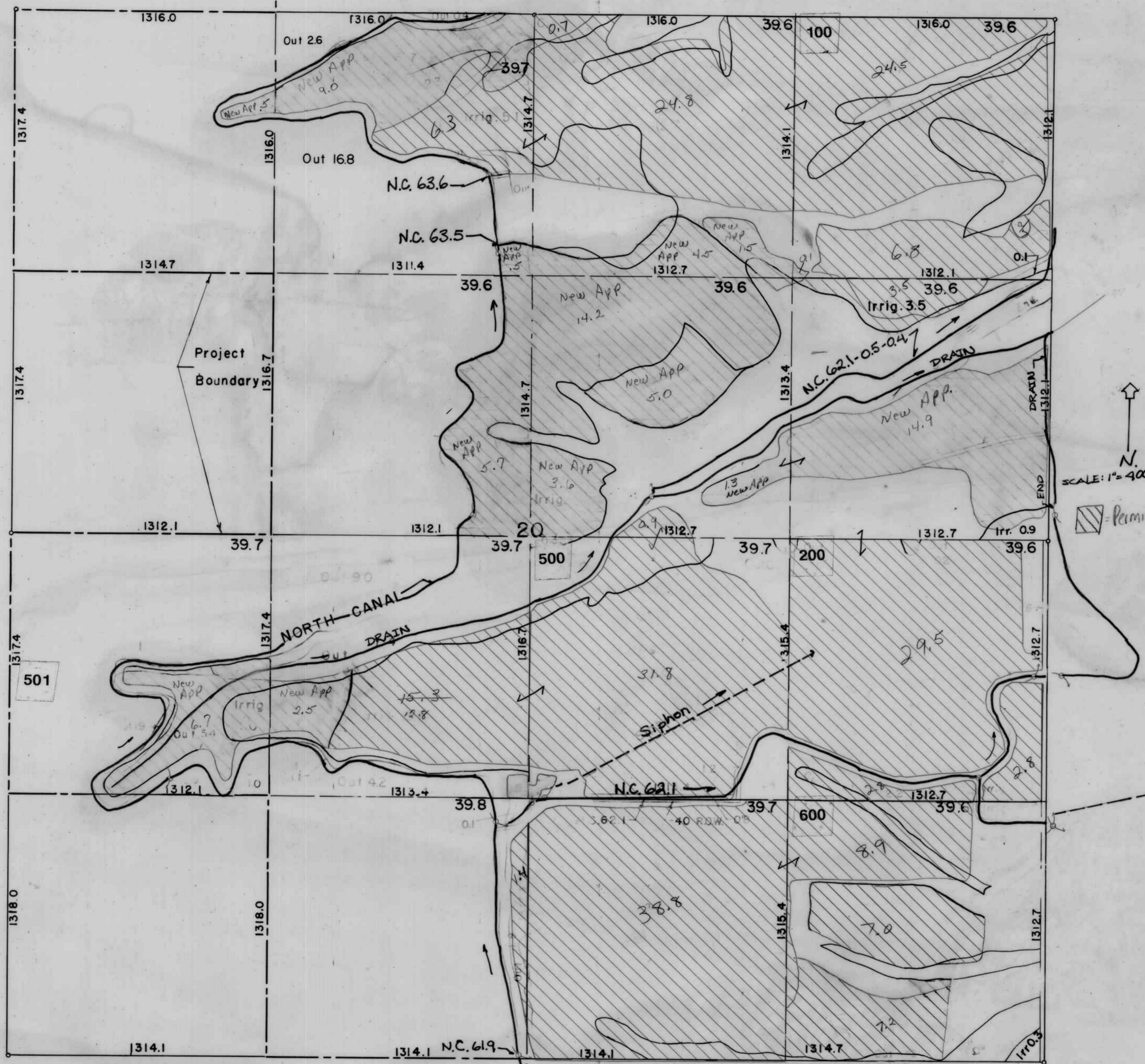
OWYHEE IRRIGATION DISTRICT



N
↑
SCALE: 1" = 400'
[Hatched Box] = Permit #8171

SEC. 18 - T. 16S. R. 47E
48-102-1348

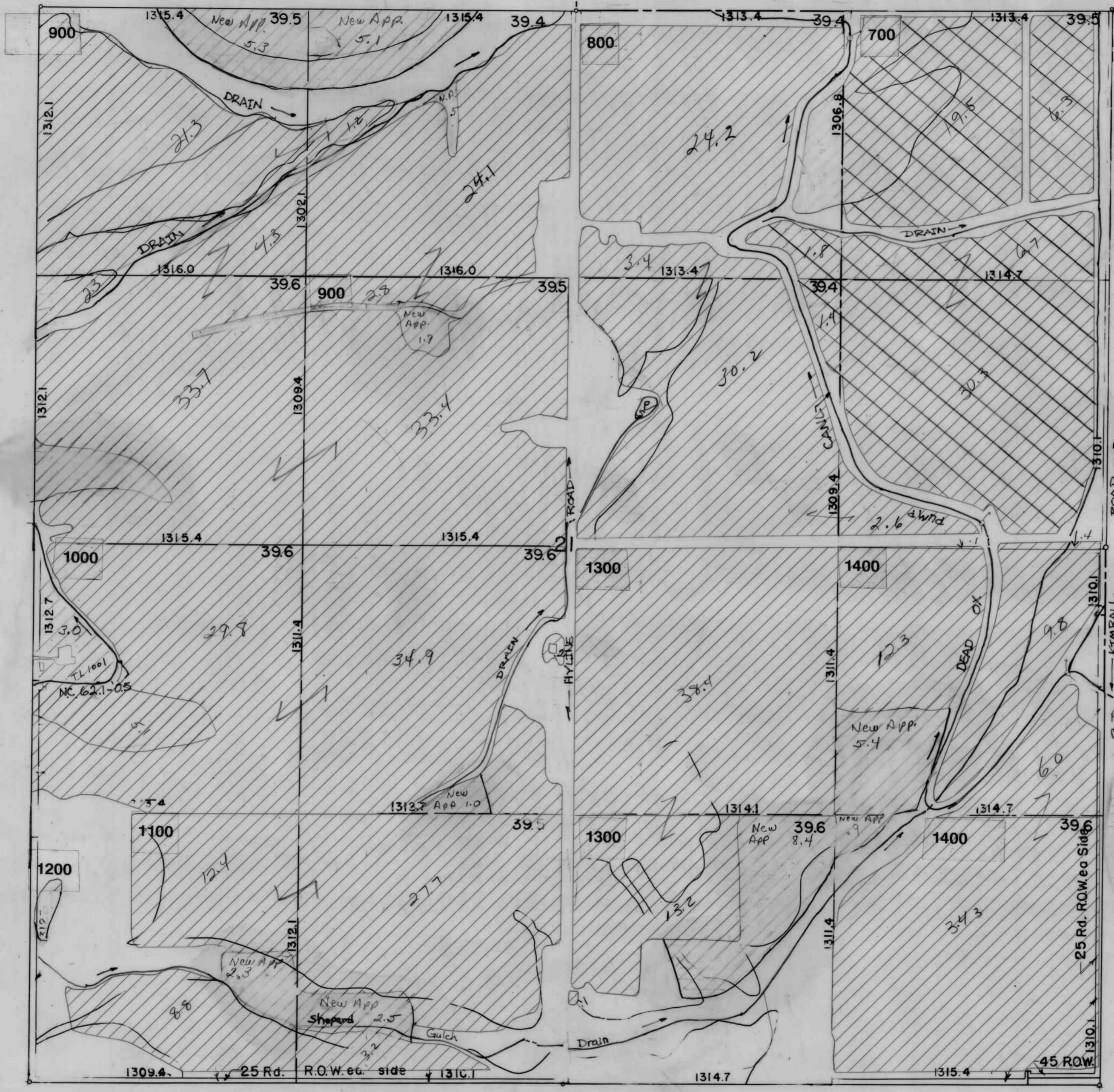
OWYHEE IRRIGATION DISTRICT



N
SCALE: 1"=400'
Permit #8171

SEC. 20-T.16S.-R.47E.
48-102-1349

OWYHEE IRRIGATION DISTRICT



↑
N

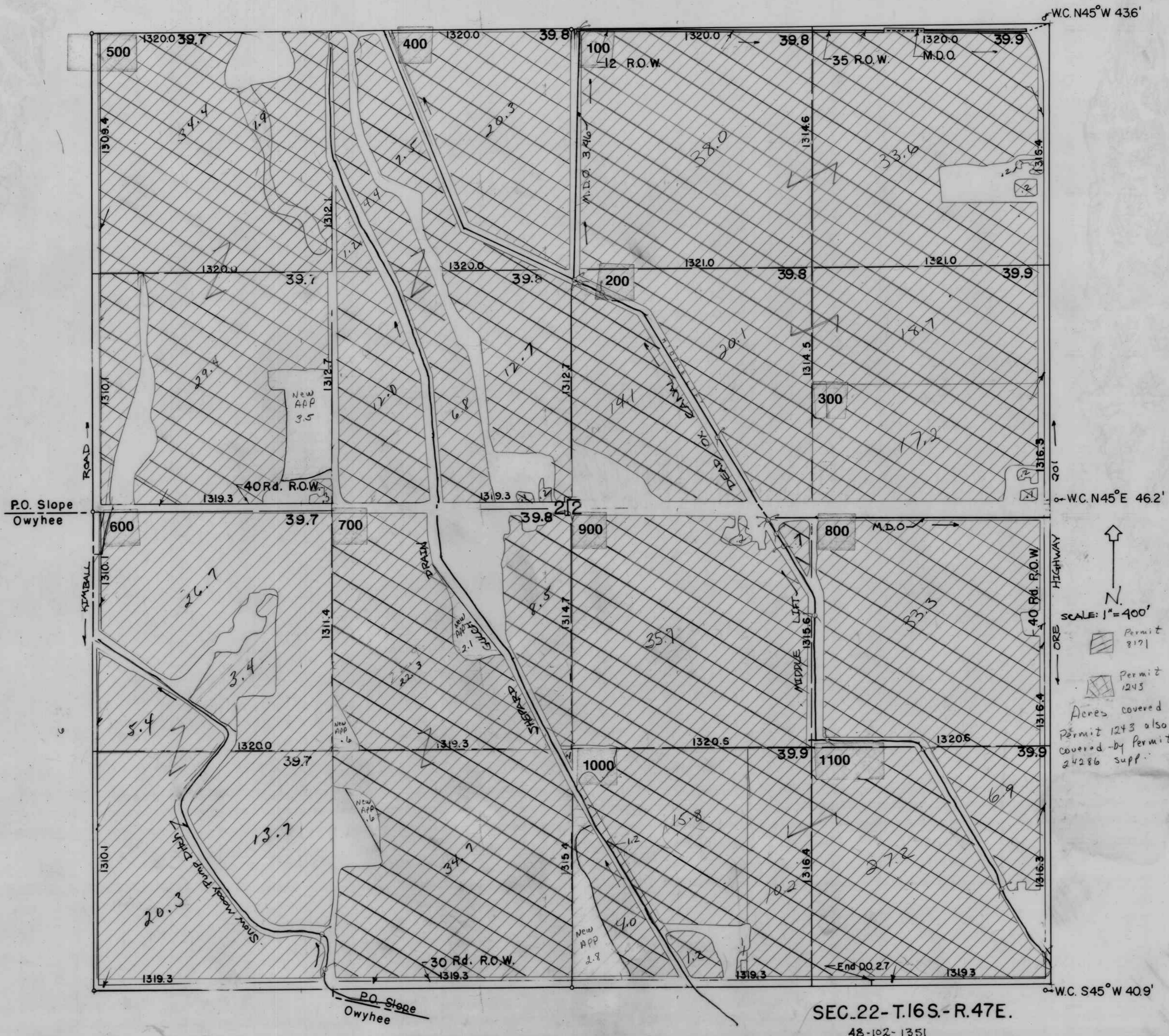
SCALE: 1"=400'

Permit 9171
 Permit 1243

Acres covered by Permit 1243 also Covered by permit 24286 supp.


SEC. 21-T. 16 S.-R. 47 E
48-102-1350

OWYHEE IRRIGATION DISTRICT



SEC. 22-T. 16S.-R. 47E.
48-102-1351

OWYHEE IRRIGATION DISTRICT

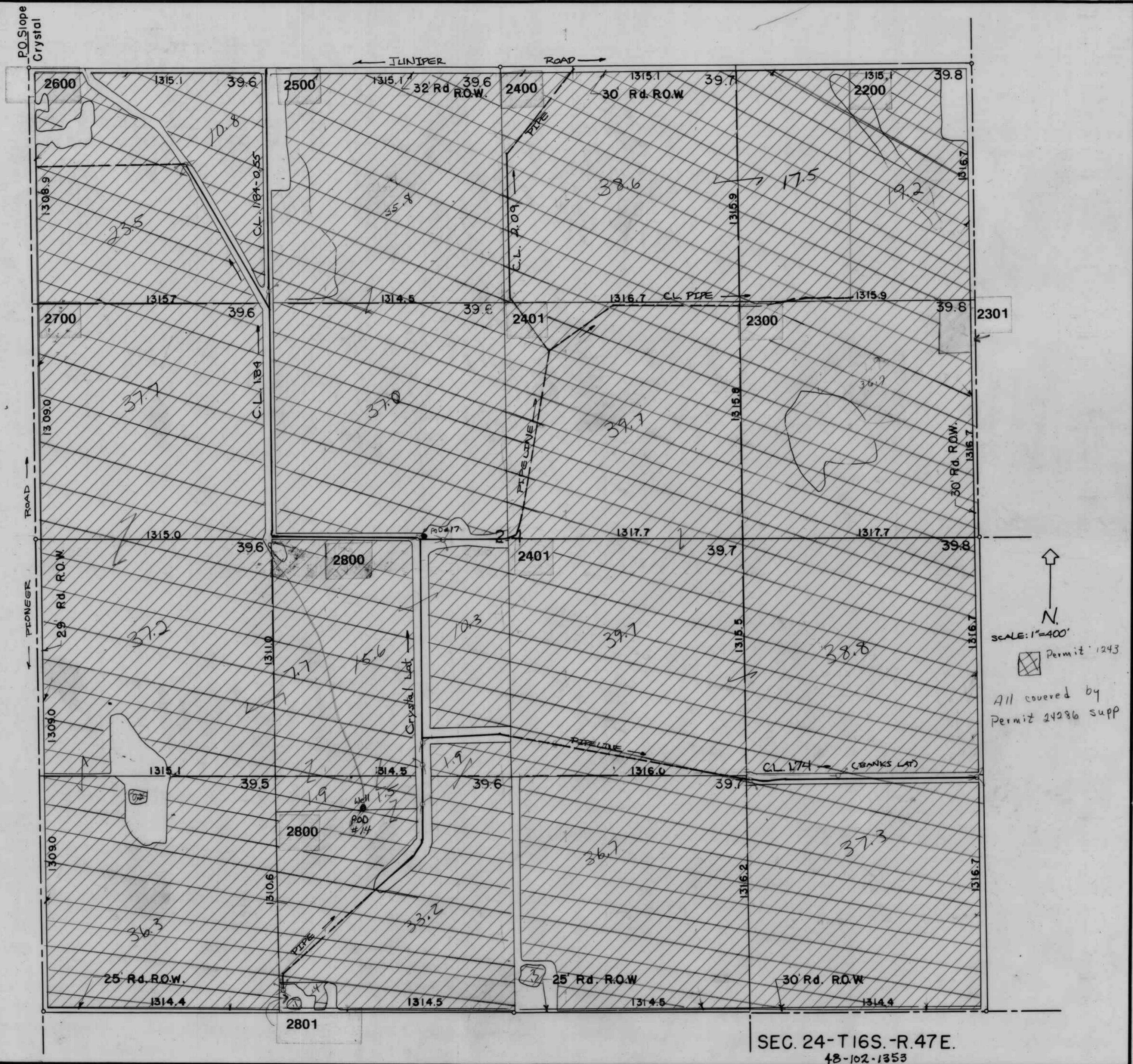




SCALE 1"=400'
N
Permit 1243
All covered by permit 24286 supp.

SEC. 23-T. 16S-R. 47E-W.M.
48-102-1352

REVISED 12-96

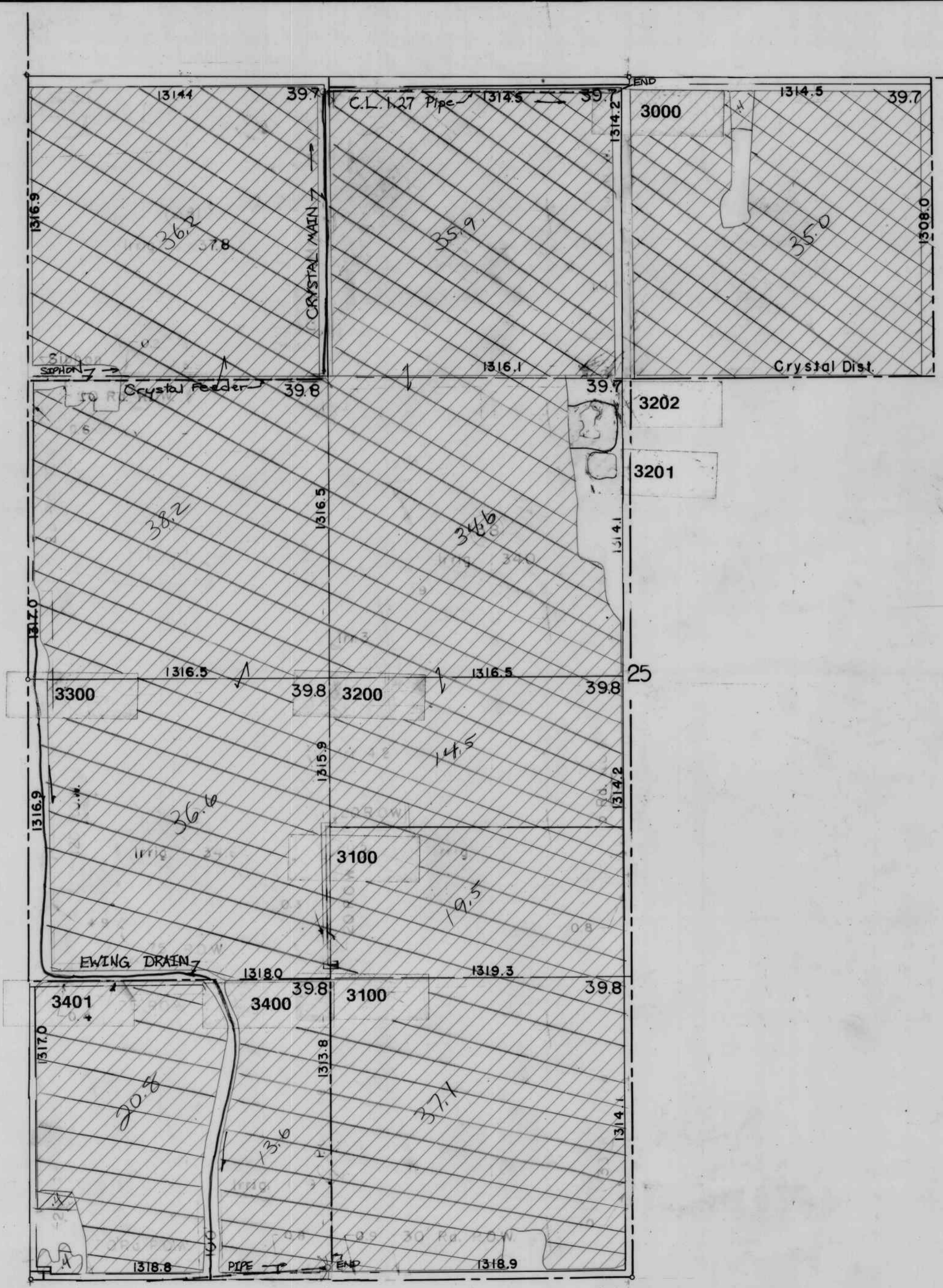
OWYHEE IRRIGATION DISTRICT




 SCALE: 1"=400'
 Permit 1243
 All covered by
 Permit 24286 supp

SEC. 24-T16S-R.47E.
 48-102-1353

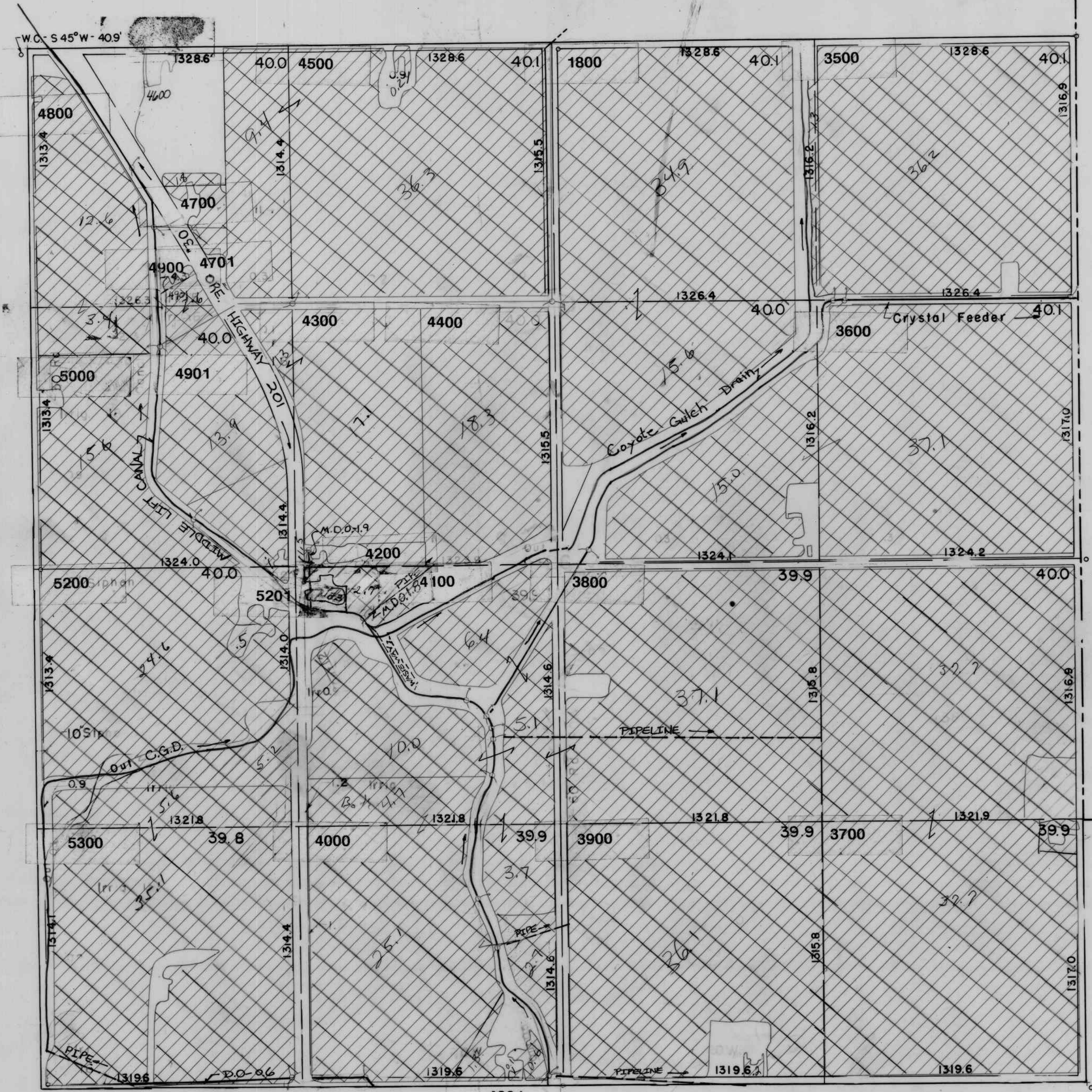
OWYHEE IRRIGATION DISTRICT



↑
N
SCALE: 1" = 400'
⊠ permit 1243
All covered by
Permit 24286 supp.

SEC. 25-T. 16S-R. 47 E.
48-102-1354

OWYHEE IRRIGATION DISTRICT



↑
N

SCALE: 1" = 400

Permit 1243

All covered under
Permit 24286 Supp.

SEC. 26-T. 16S.- R. 47E.- WM. 48-102-1355

OWYHEE IRRIGATION DISTRICT



W.C. 29.0'E

SCALE: 1"=400'

Permit 8171

Permit 1243

W.C. 29.7'E

Acres covered by Permit 1243 also covered by permit 24286 supp.

Permit 1380

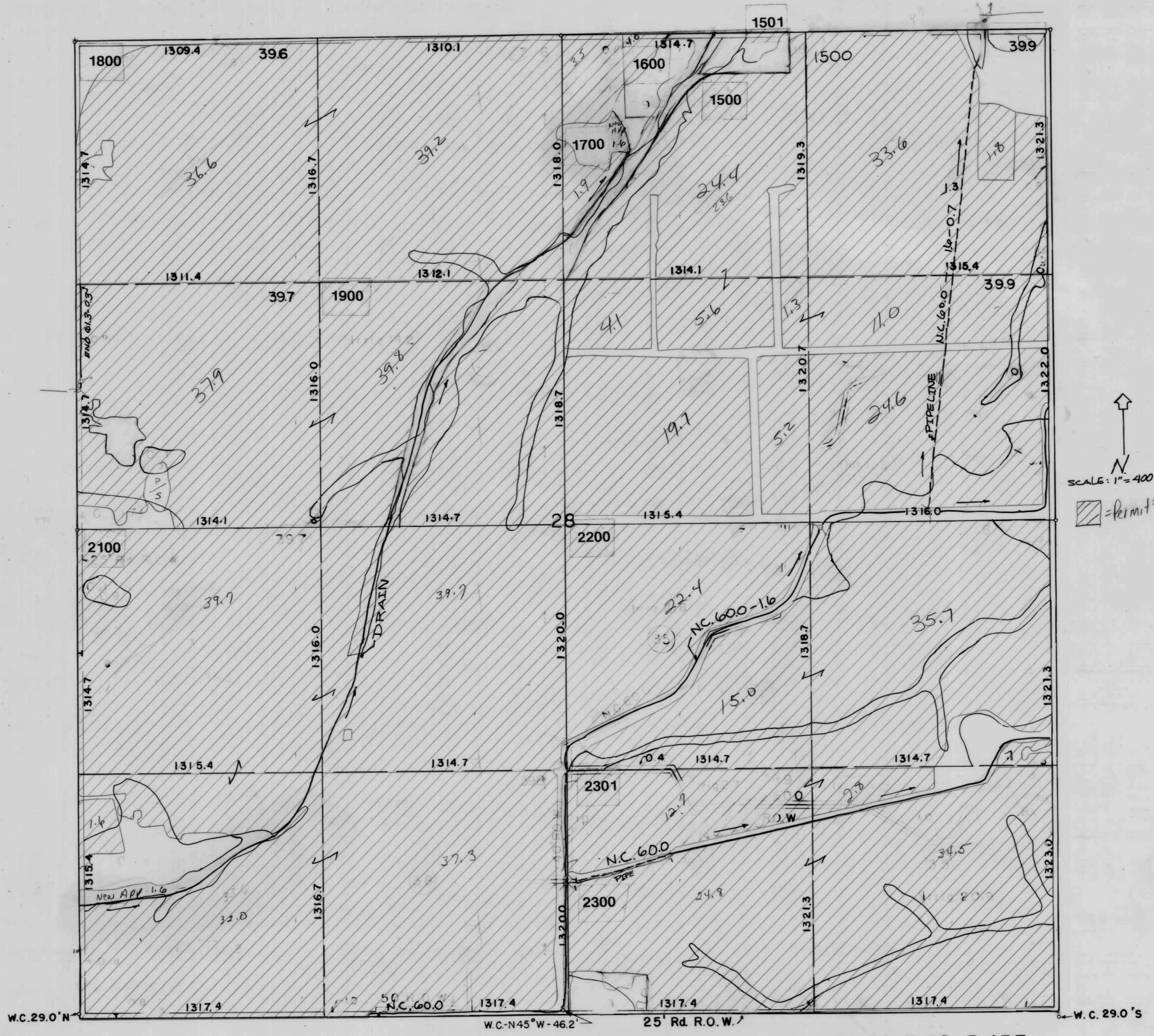
W.C. 29.0'E

W.C. N. 45° E 422'

SEC. 27-T-16S-R47E

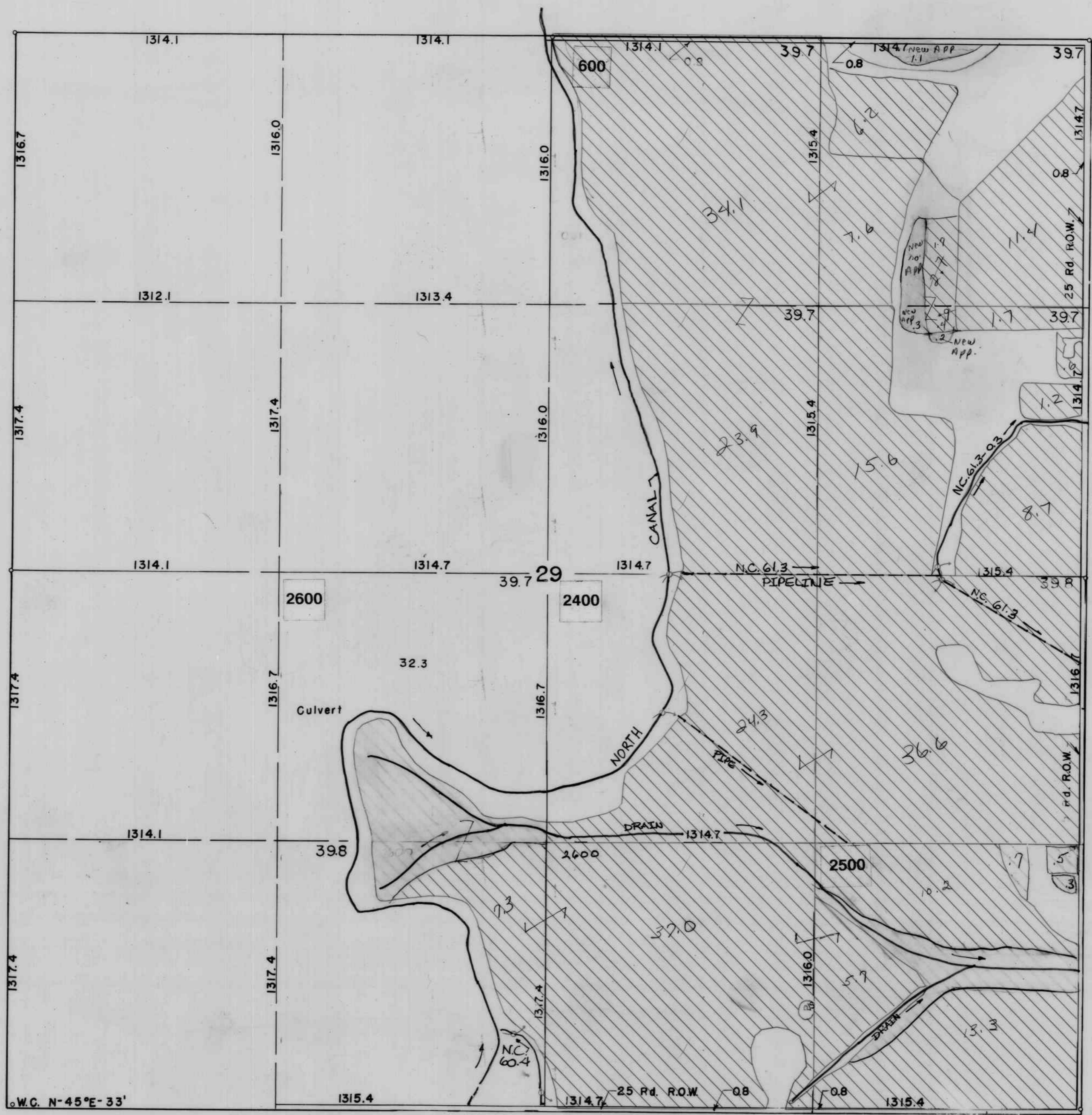
48-102-1356

OWYHEE IRRIGATION DISTRICT



SEC. 28-T.16S-R.47E.
48-102-1357

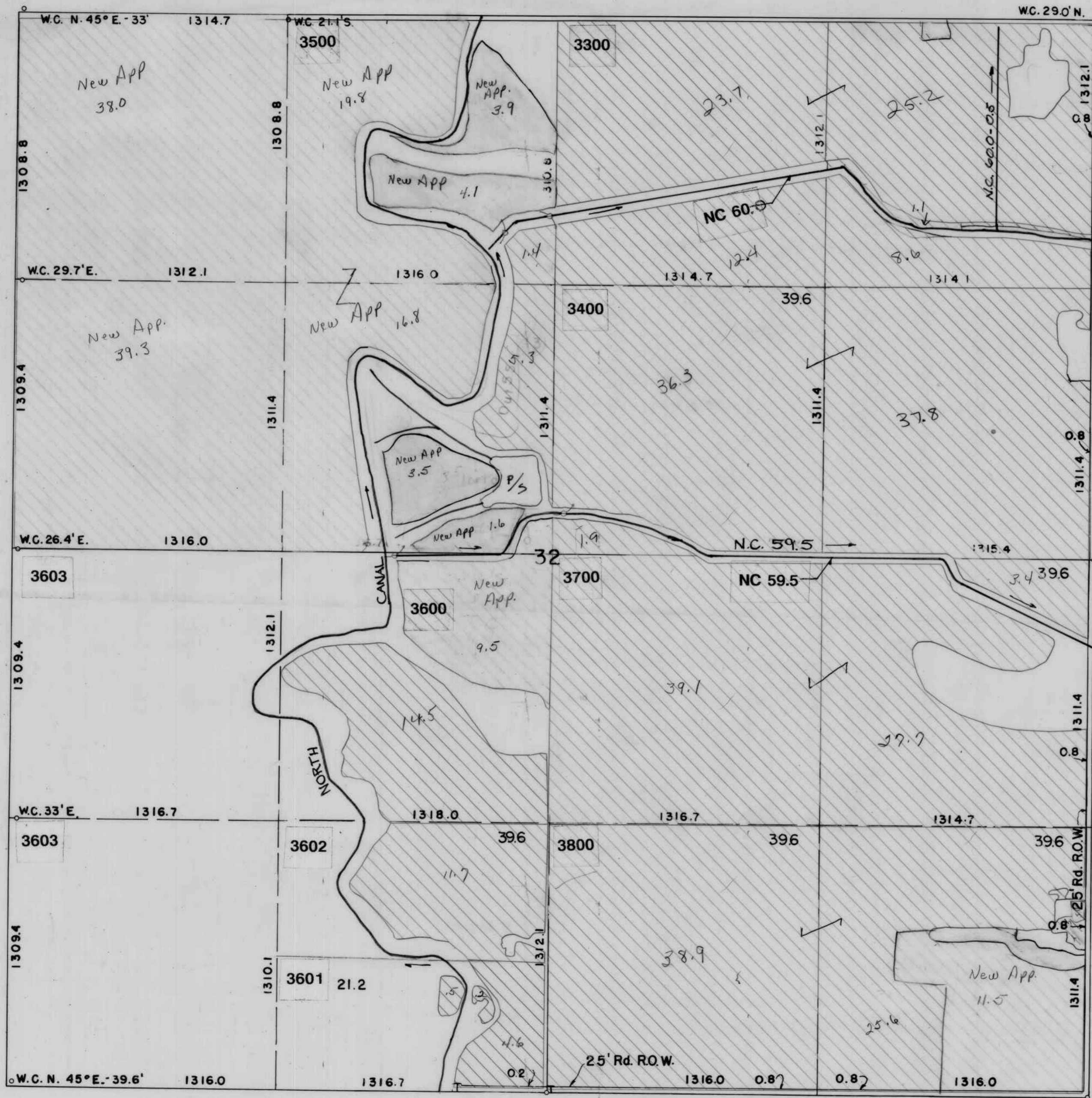
OWYHEE IRRIGATION DISTRICT



N
SCALE: 1"=400'
[Hatched Box] = Permit #8171

SEC. 29 - T.16S - R.47E.
48-102-1358

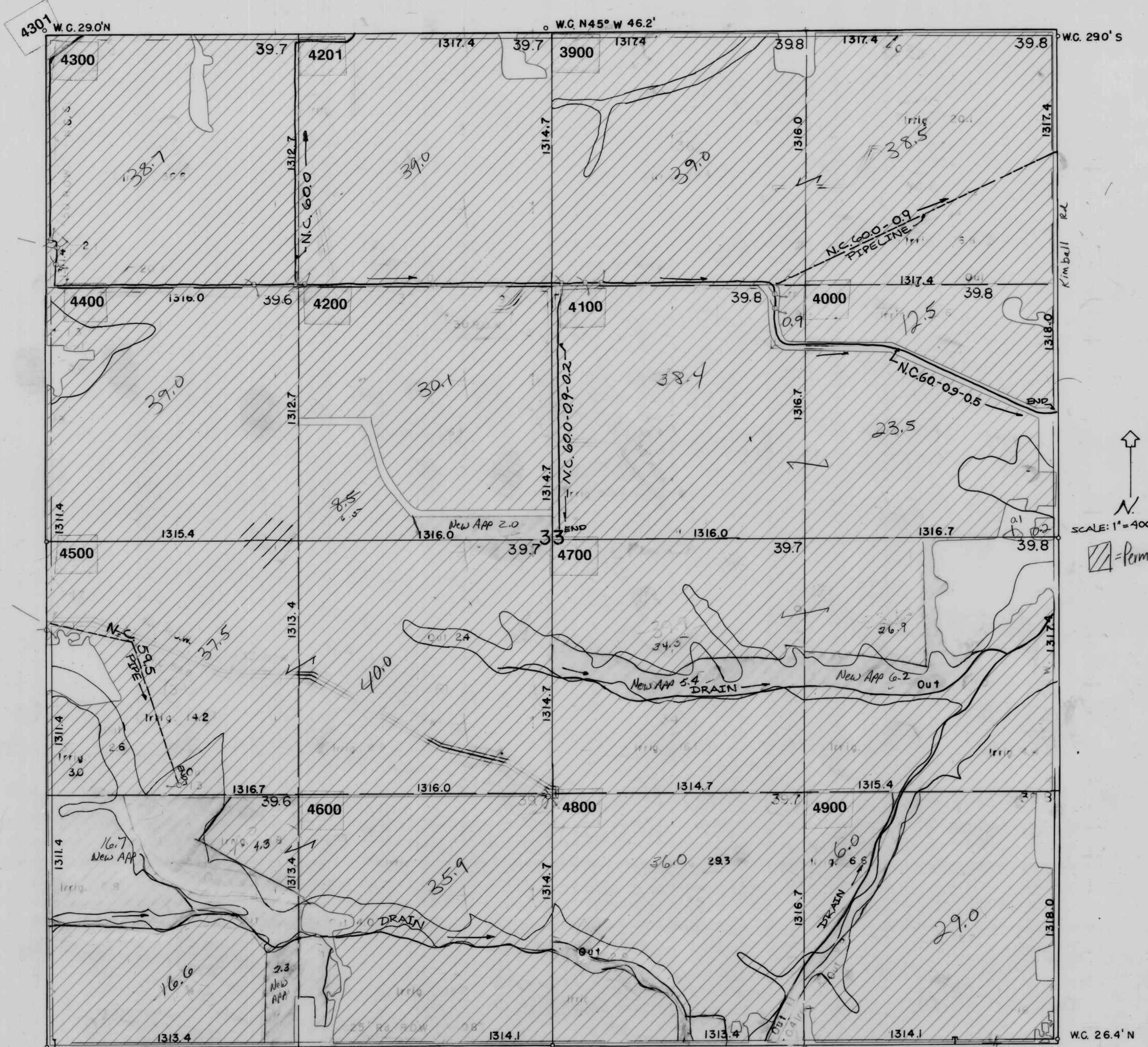
OWYHEE IRRIGATION DISTRICT



↑
N.
SCALE: 1"=400'
[Hatched Box] = Permit #8171

SEC. 32-T.16S.-R.47E.
48-102-1359

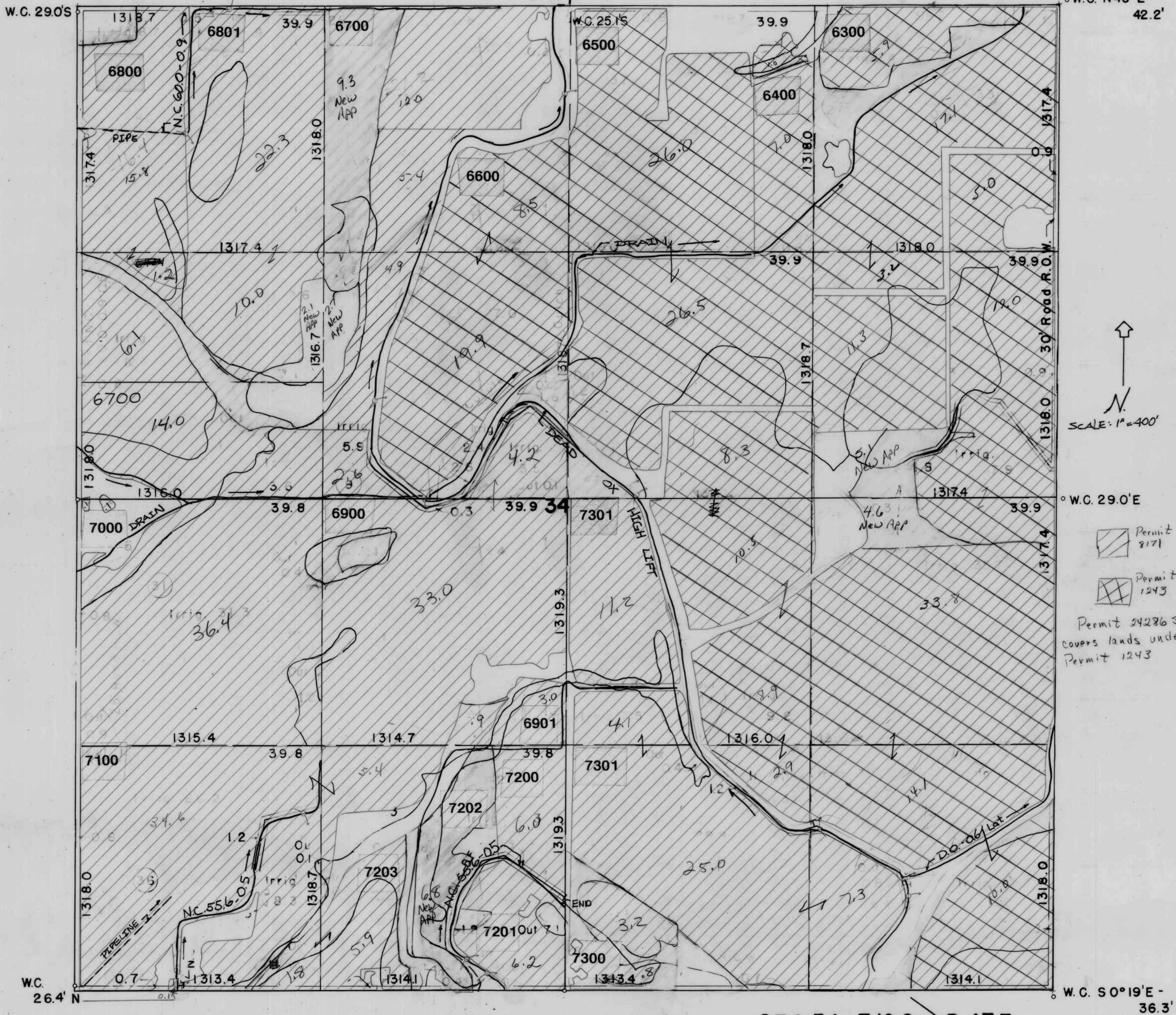
OWYHEE IRRIGATION DISTRICT



SEC. 33-T. 16S-R47E
48-102-1360

OWYHEE IRRIGATION DISTRICT

Owyhee P.O. Slope
Irrig. Dist. Irrig. Dist.



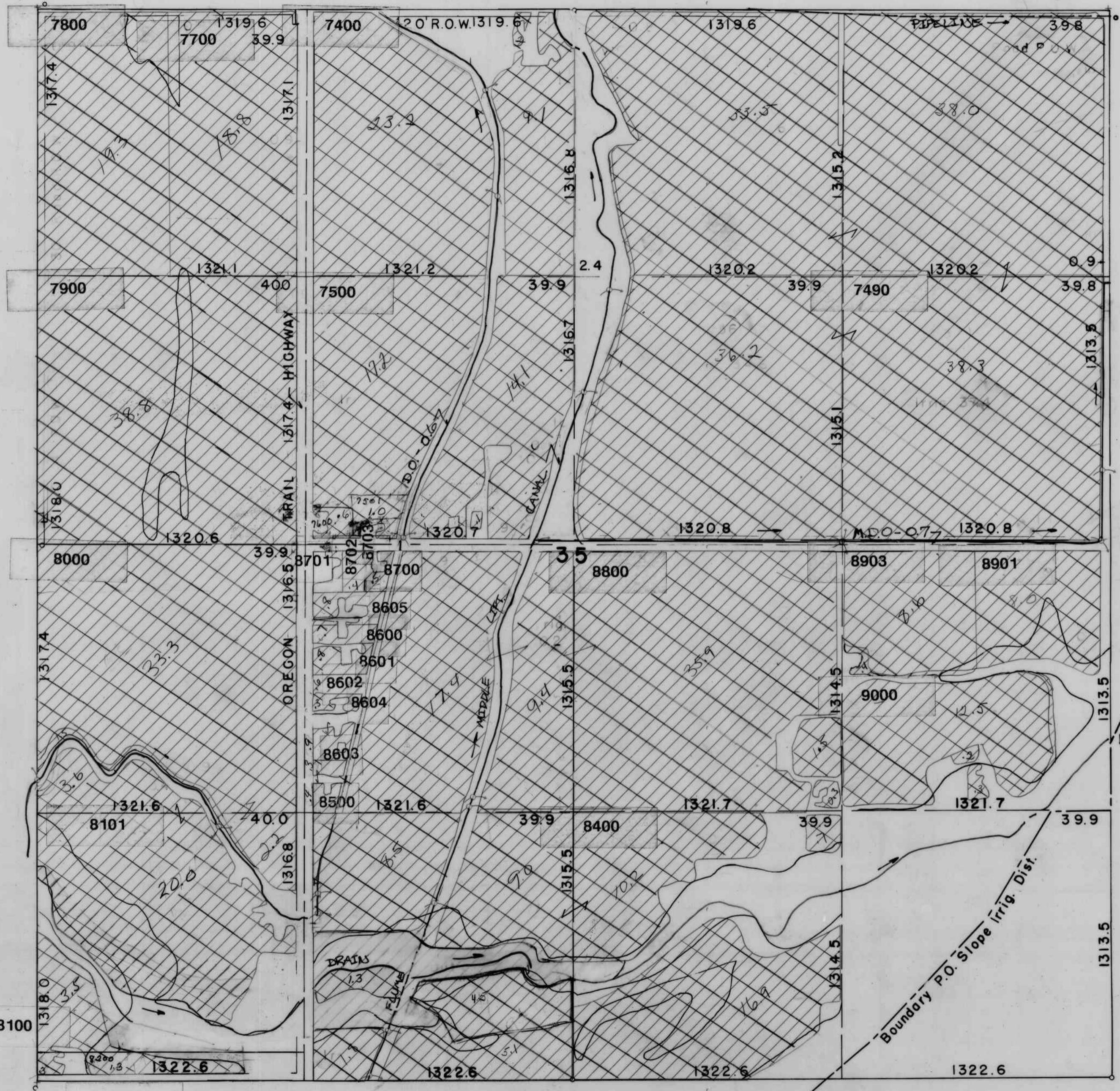
↑
N
SCALE: 1"=400'

Permit 8171
 Permit 1243
 Permit 34286 Supp
 covers lands under
 Permit 1243

SEC. 34- T.16 S. - R.47 E.

48-102-1361

OWYHEE IRRIGATION DISTRICT



↑
N

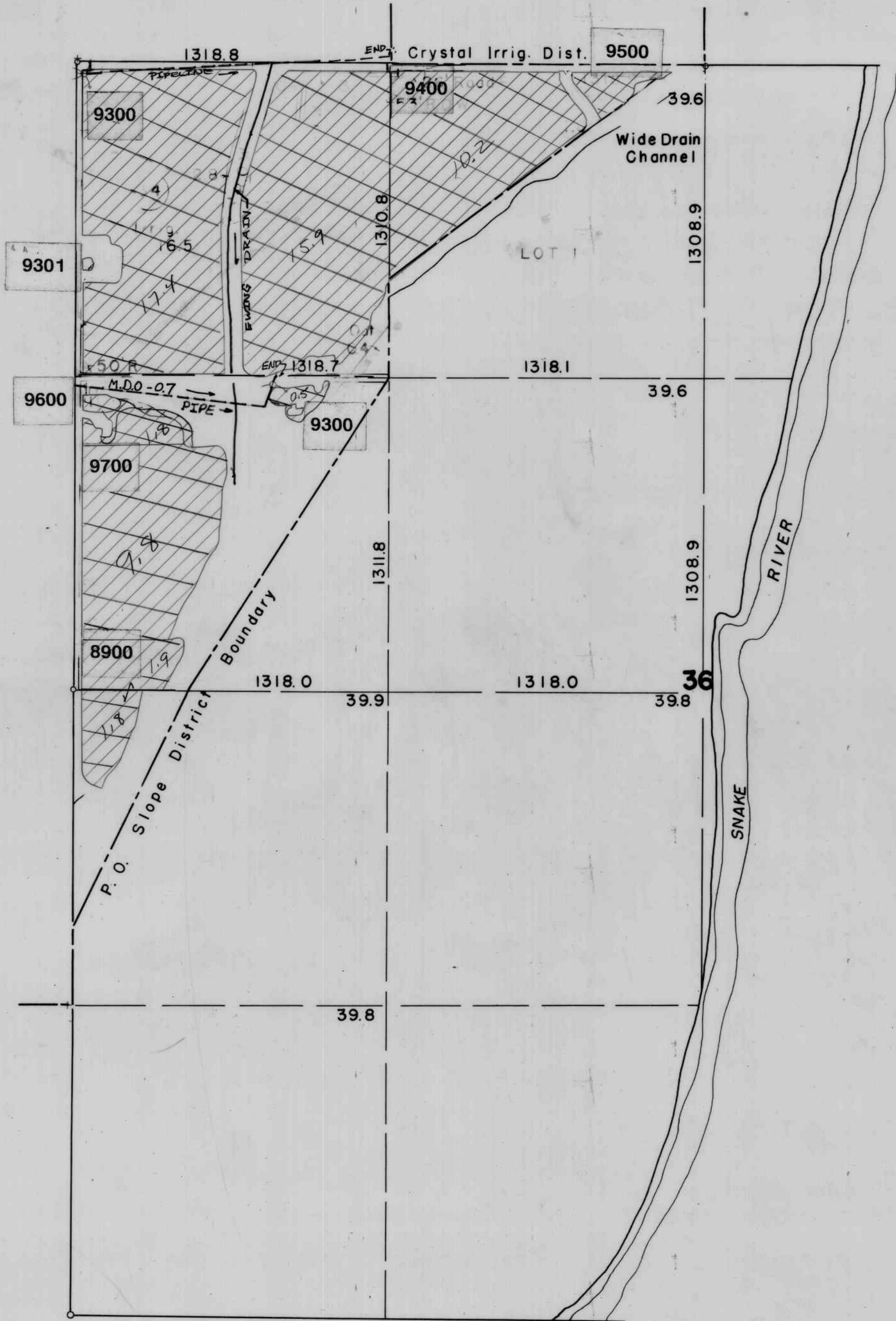
SCALE: 1" = 400'

Permit 9171
 Permit 1243

Acres covered by Permit 1243 covered by permit 34986 sup.

SEC. 35 - T.16S. - R.47E. - W.M.
48-102-1362

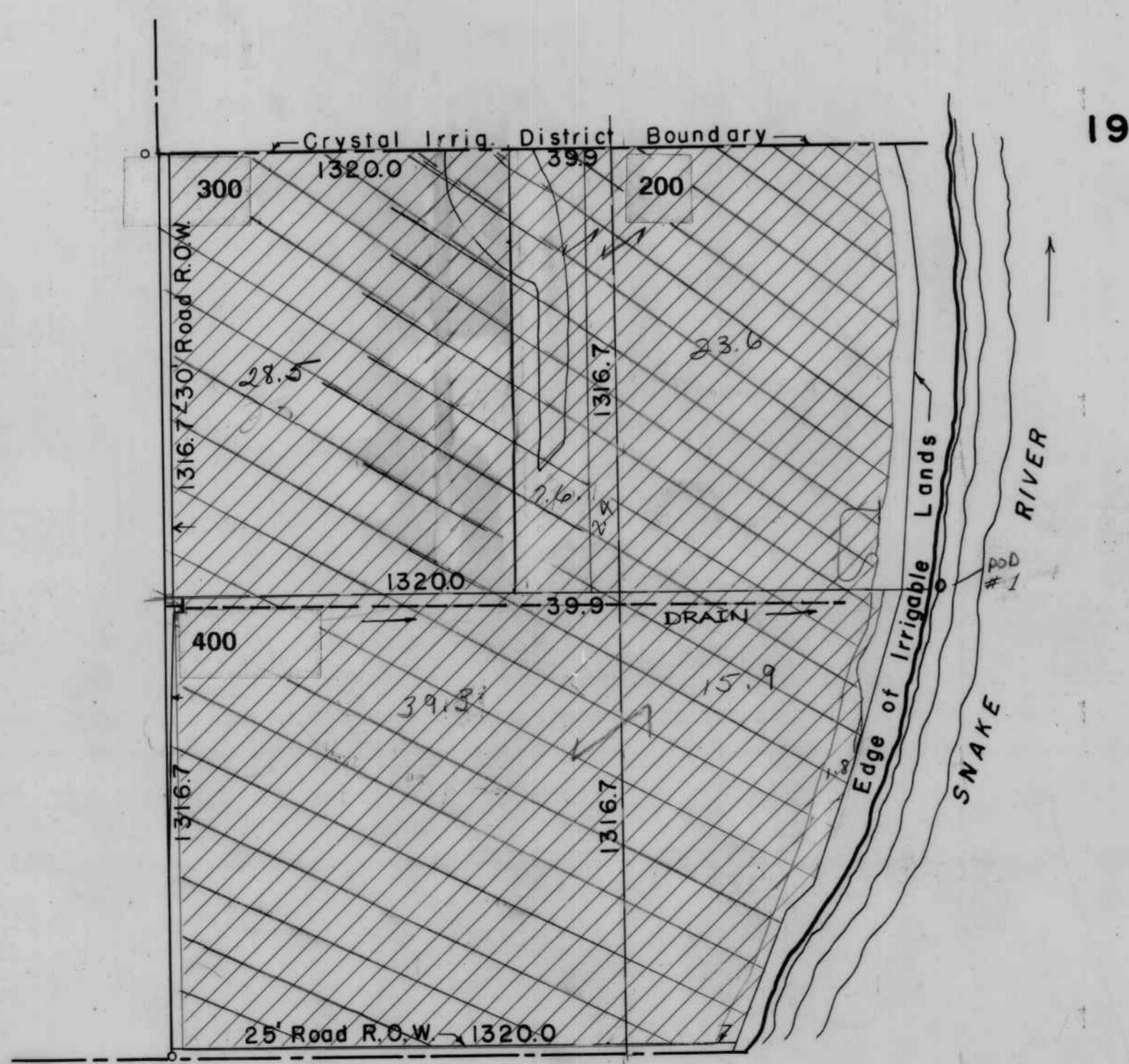
OWYHEE IRRIGATION DISTRICT



↑
N
SCALE: 1"=400'
Permit 1243
All covered by
Permit 24286 supp.

SEC. 36 - T. 16 S. - R. 47 E.
+B-102-1863

OWYHEE IRRIGATION DISTRICT

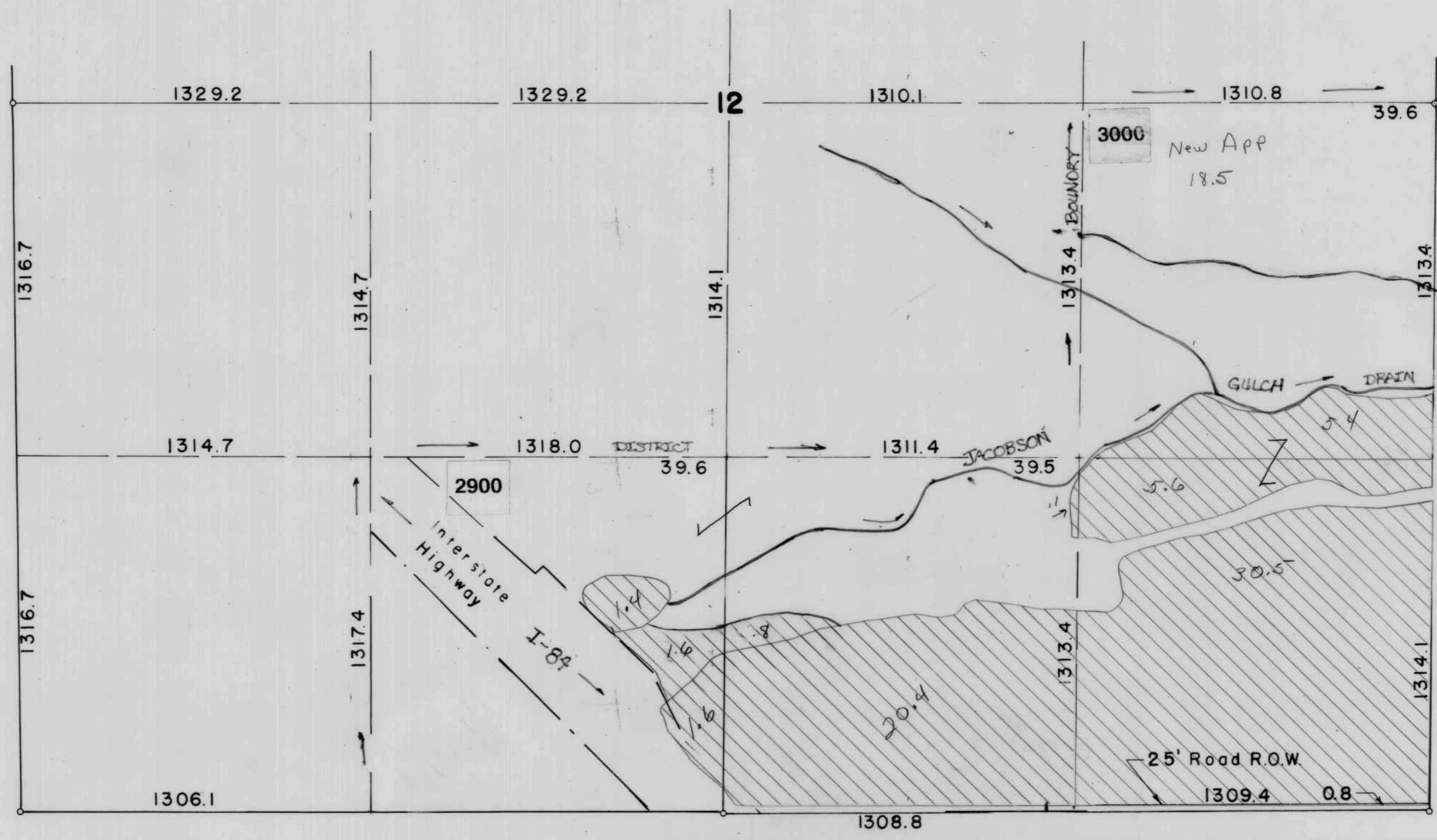


↑
N
SCALE: 1" = 400
▨ Permit 1243

48-102-1365
SEC. 19 - T. 16 S. - R. 48 E.

REVISÉD 12-96

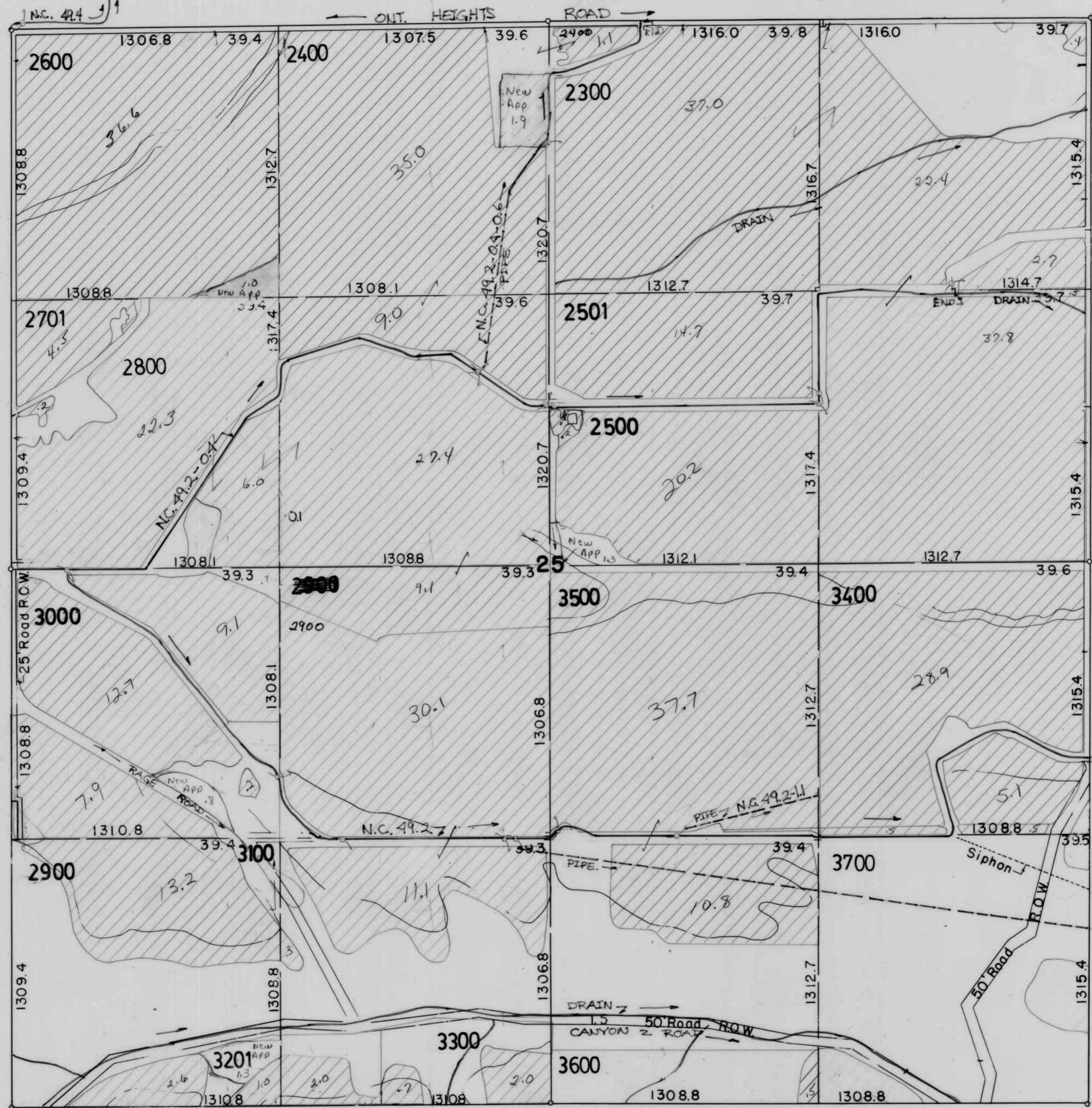
OWYHEE IRRIGATION DISTRICT



N
SCALE: 1" = 400'
- Permit #8171

SEC. 12 - T.17S. - R.46E. - W.M.
48-102-1367

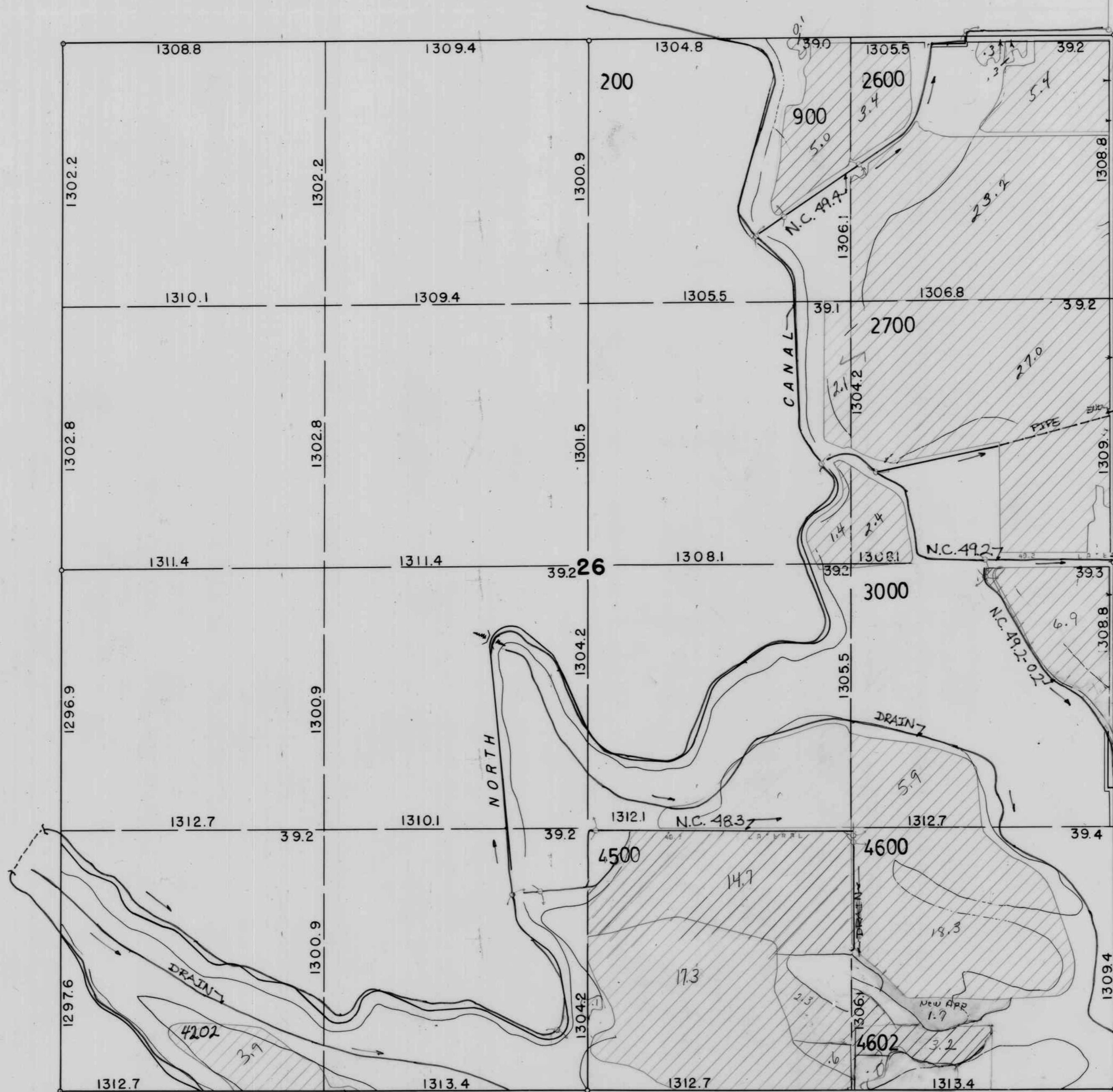
OWYHEE IRRIGATION DISTRICT



↑ N.
SCALE: 1"=400'
▨ = Permit #8171

SEC. 25 - T.17S. - R.46E. - W.M.
48-102-1372

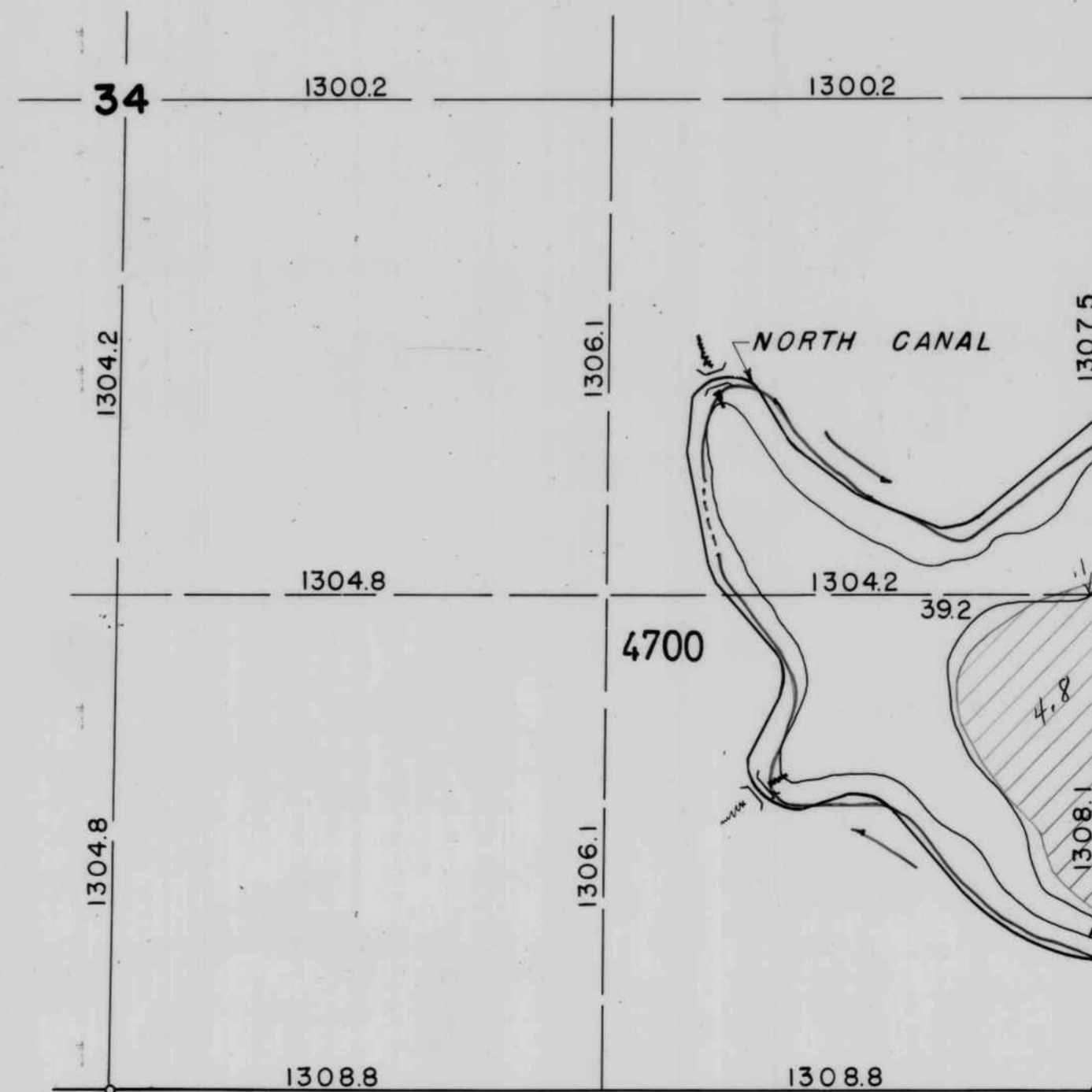
OWYHEE IRRIGATION DISTRICT



↑
N.
SCALE: 1"=400'
- Permit # 8171

SEC. 26 - T. 17S. - R. 46E. - W. M.
48-102-1873

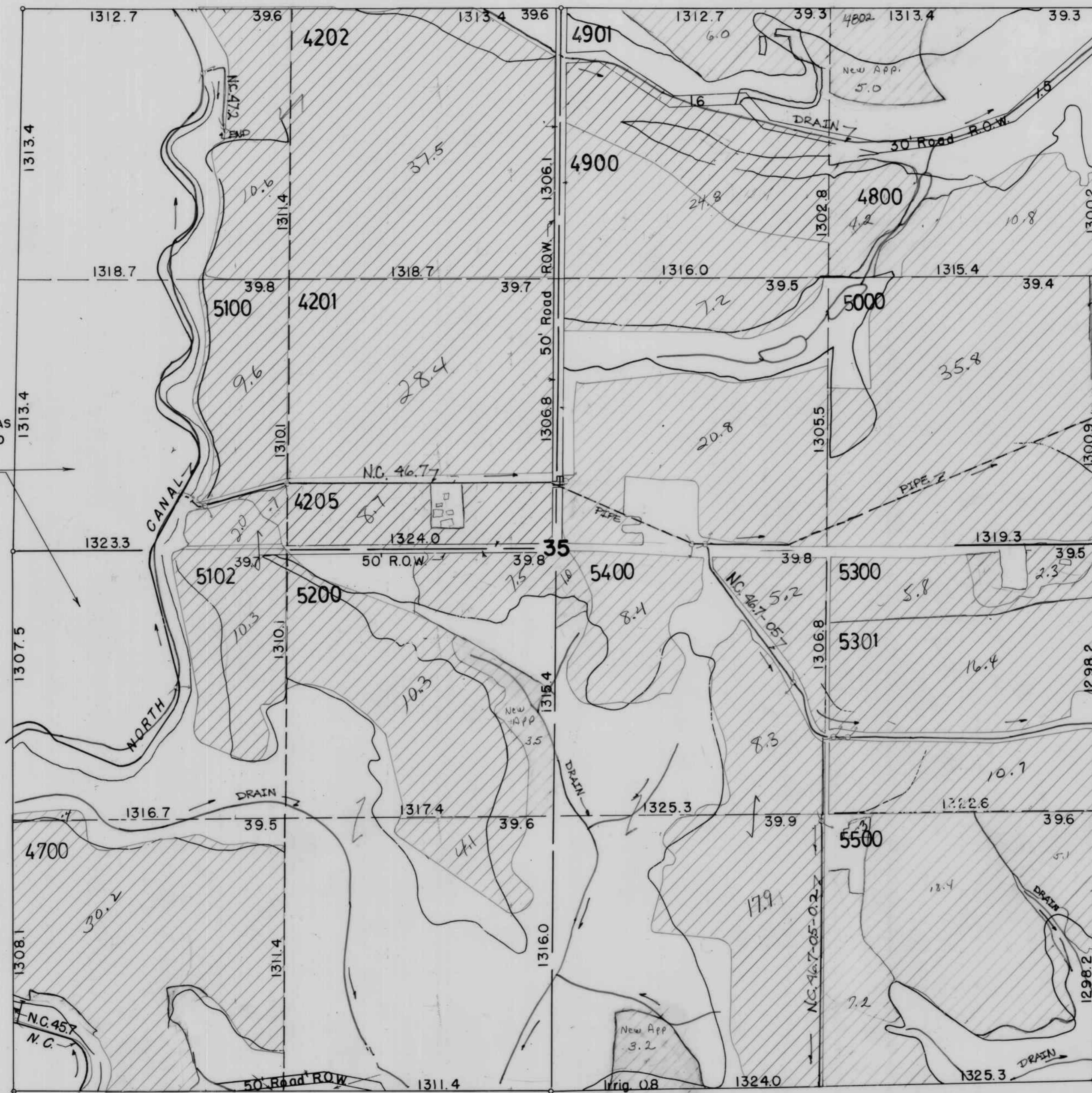
OWYHEE IRRIGATION DISTRICT



SEC. 34 - T.17S. - R.46E. - W.M.
48-102-1374

OWYHEE IRRIGATION DISTRICT

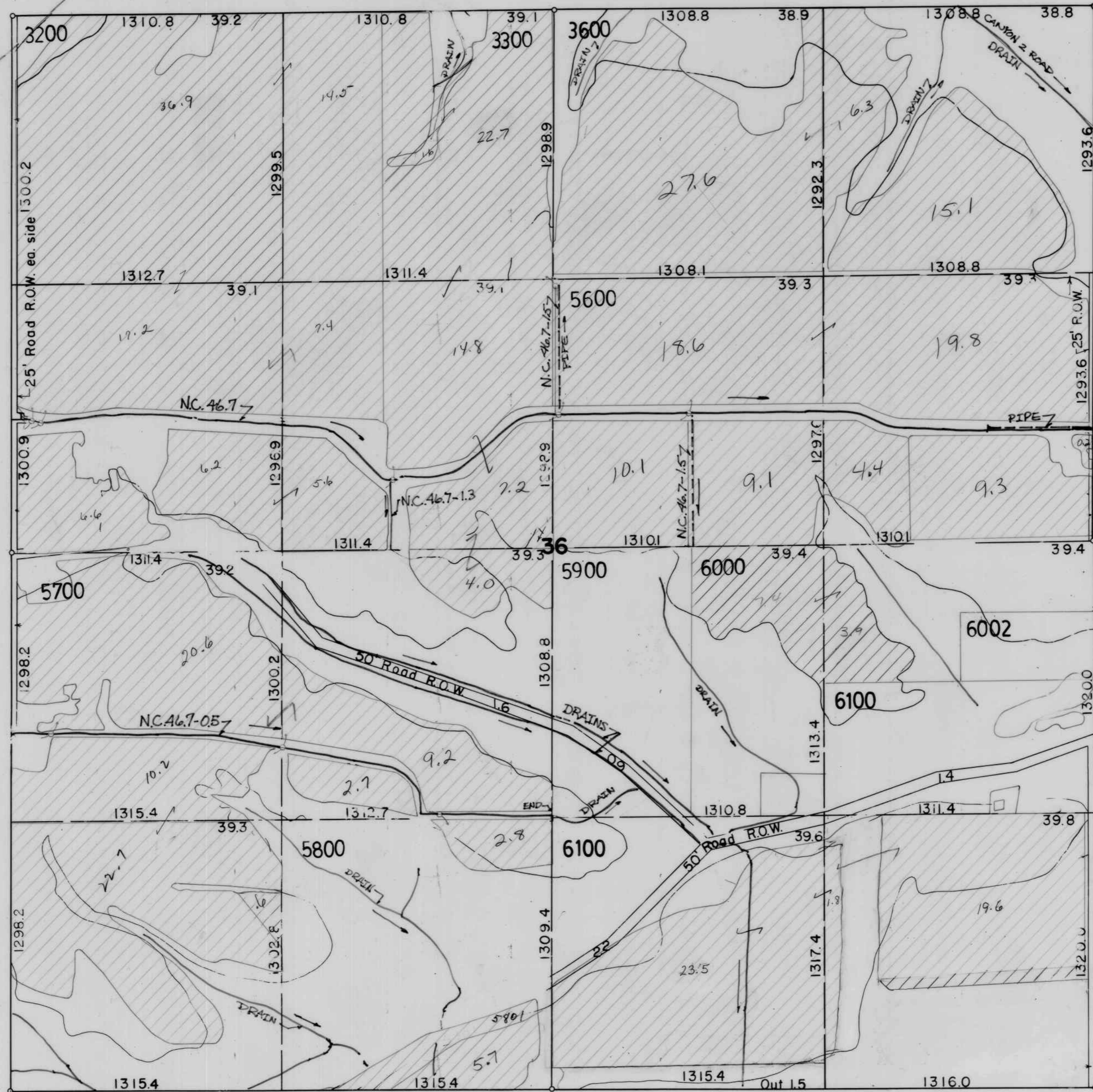
NOTE: THESE TWO AREAS ARE QUESTIONABLE AS TO WHETHER OR NOT THEY ARE IN THE DISTRICT.



SEC. 35 - T. 17S. - R. 46E. - W. M.

48-102-1397

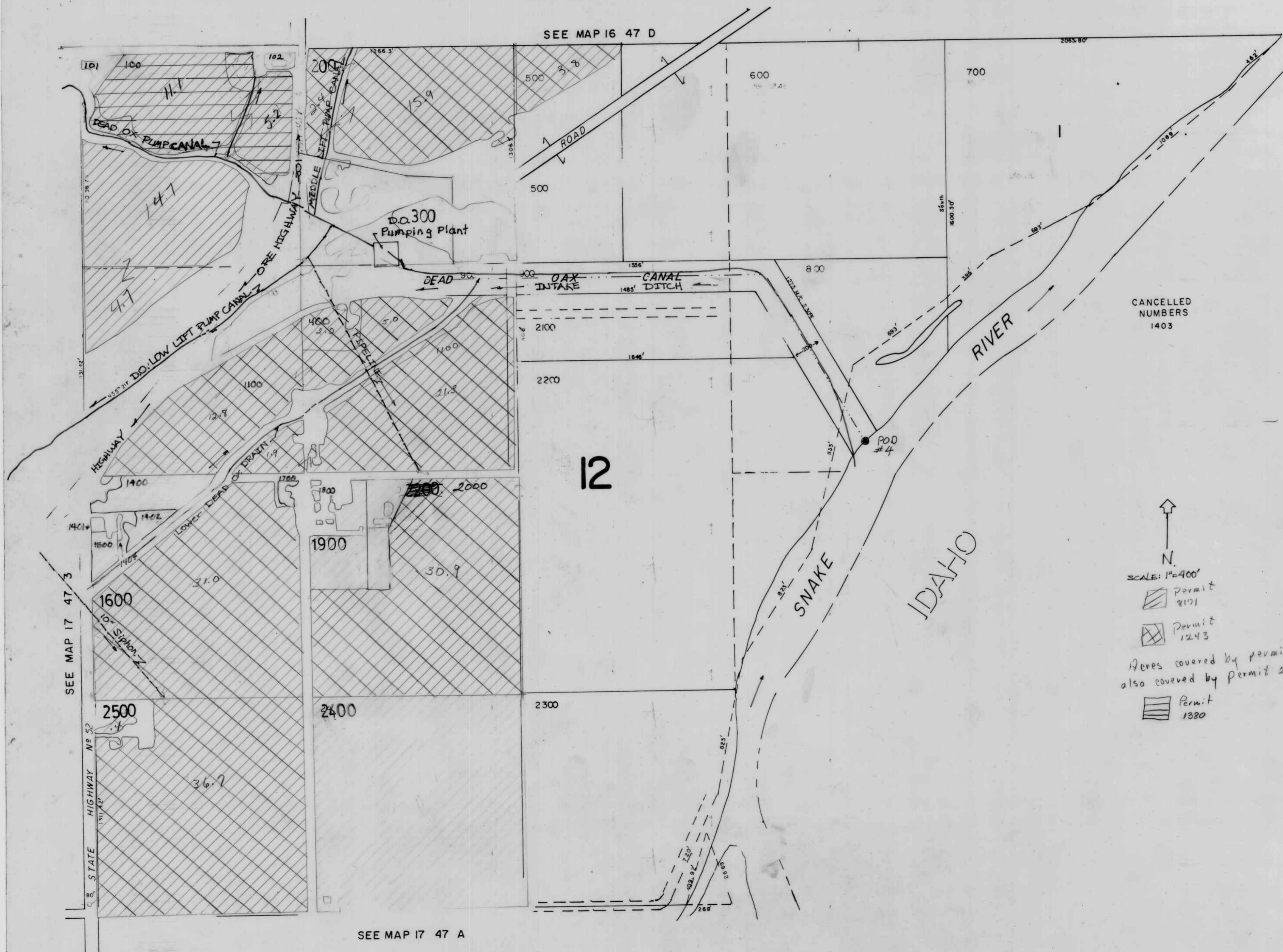
OWYHEE IRRIGATION DISTRICT



N.
SCALE: 1" = 400'
Permit #8171

SEC. 36 - T.17S. - R.46E. - W.M. 48-102-1398

OWYHEE IRRIGATION DISTRICT

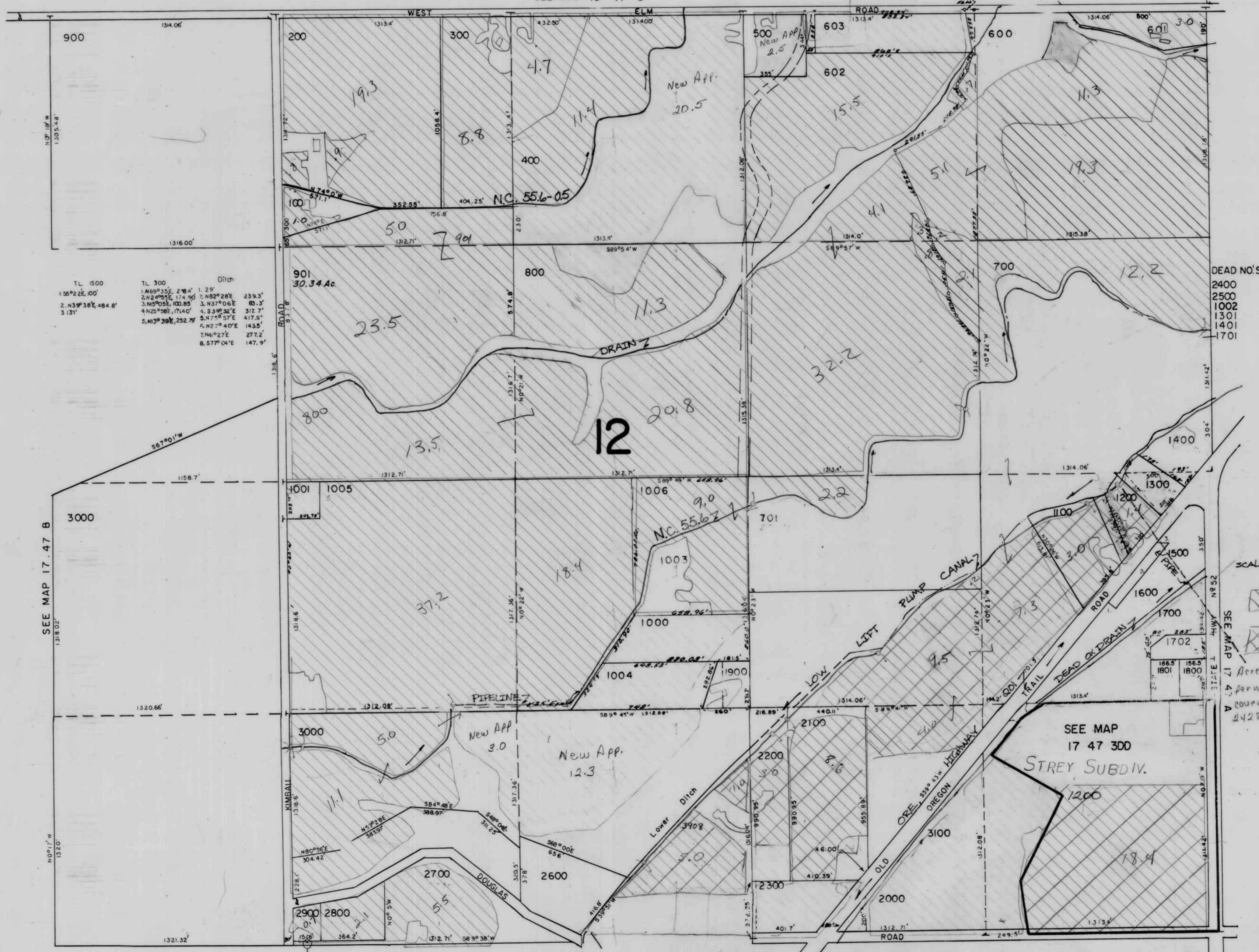


N
 SCALE: 1"=400'
 [Hatched Box] Permit 8171
 [Cross-hatched Box] Permit 1243
 Acres covered by permit 1243
 also covered by permit 24276 supp.
 [Horizontal-lined Box] Permit 1380

OWYHEE IRRIGATION DISTRICT

Date Revised
10-6-88

SEE MAP 16 47 D



TL 1500	TL 300	Ditch
1.56°22'E, 100'	1.N69°35'E, 278.4'	1.25'
2.N39°38'E, 484.8'	2.N24°55'E, 174.36'	2.N82°28'E, 239.3'
3.131'	3.N50°05'E, 100.85'	3.N37°06'E, 83.3'
	4.N25°58'E, 174.0'	4.S39°32'E, 312.7'
	5.N13°39'E, 252.79'	5.N7°55'E, 417.5'
	6.N27°40'E, 143.5'	6.N27°40'E, 143.5'
	7.N4°27'E, 277.2'	7.N4°27'E, 277.2'
	8.S77°04'E, 147.9'	8.S77°04'E, 147.9'

DEAD NO'S
2400
2500
1002
1301
1401
1701

N
SCALE: 1"=400'

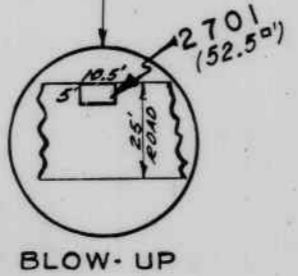
Permit 8171
Permit 1243

Acres covered by permit 1243 also covered by permit 24286 Supp.

SEE MAP 17.47 B

SEE MAP 17 47 A

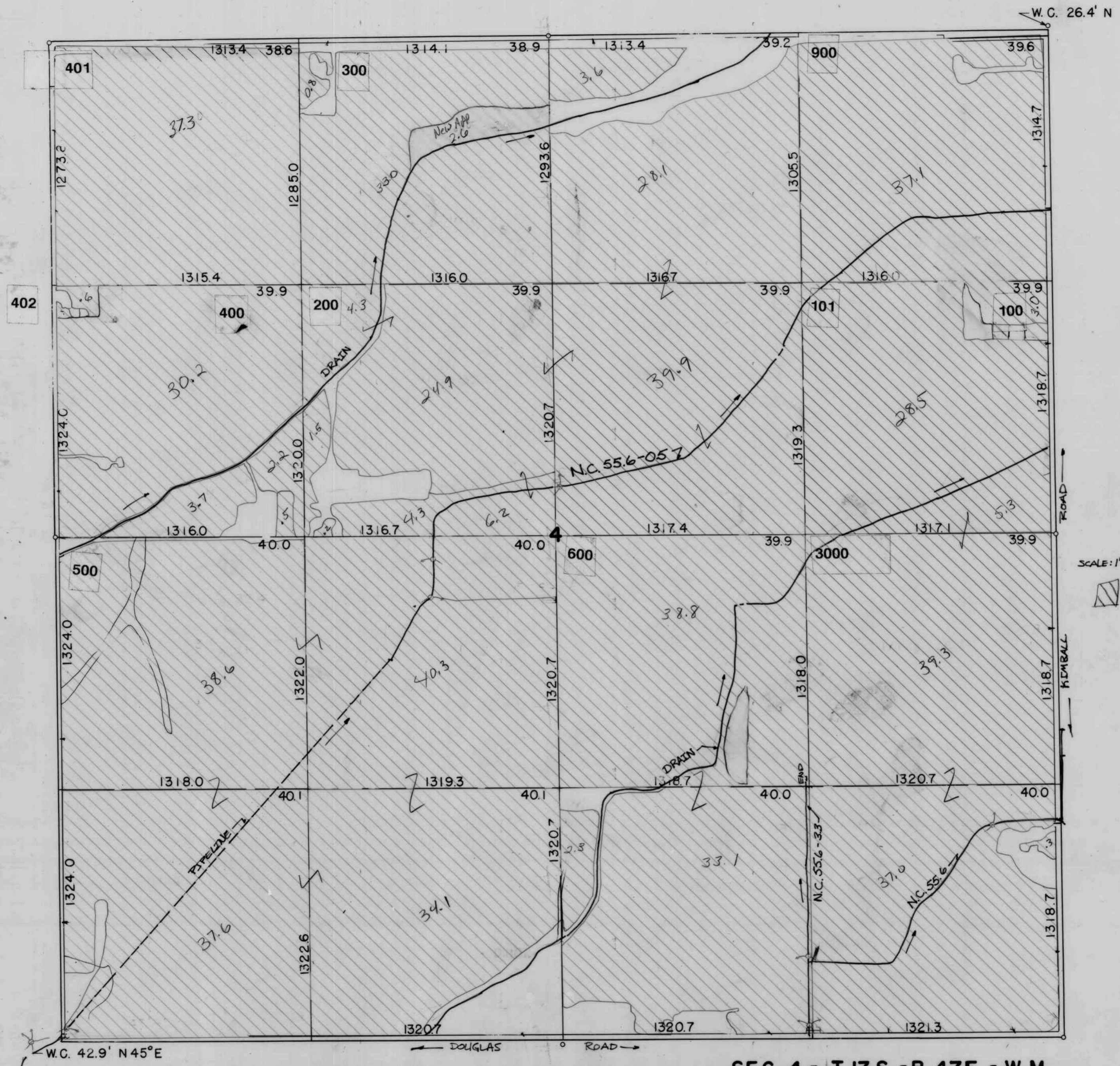
FOR ASSESSMENT PURPOSE ONLY



BLOW-UP

REVISED 12-36

OWYHEE IRRIGATION DISTRICT

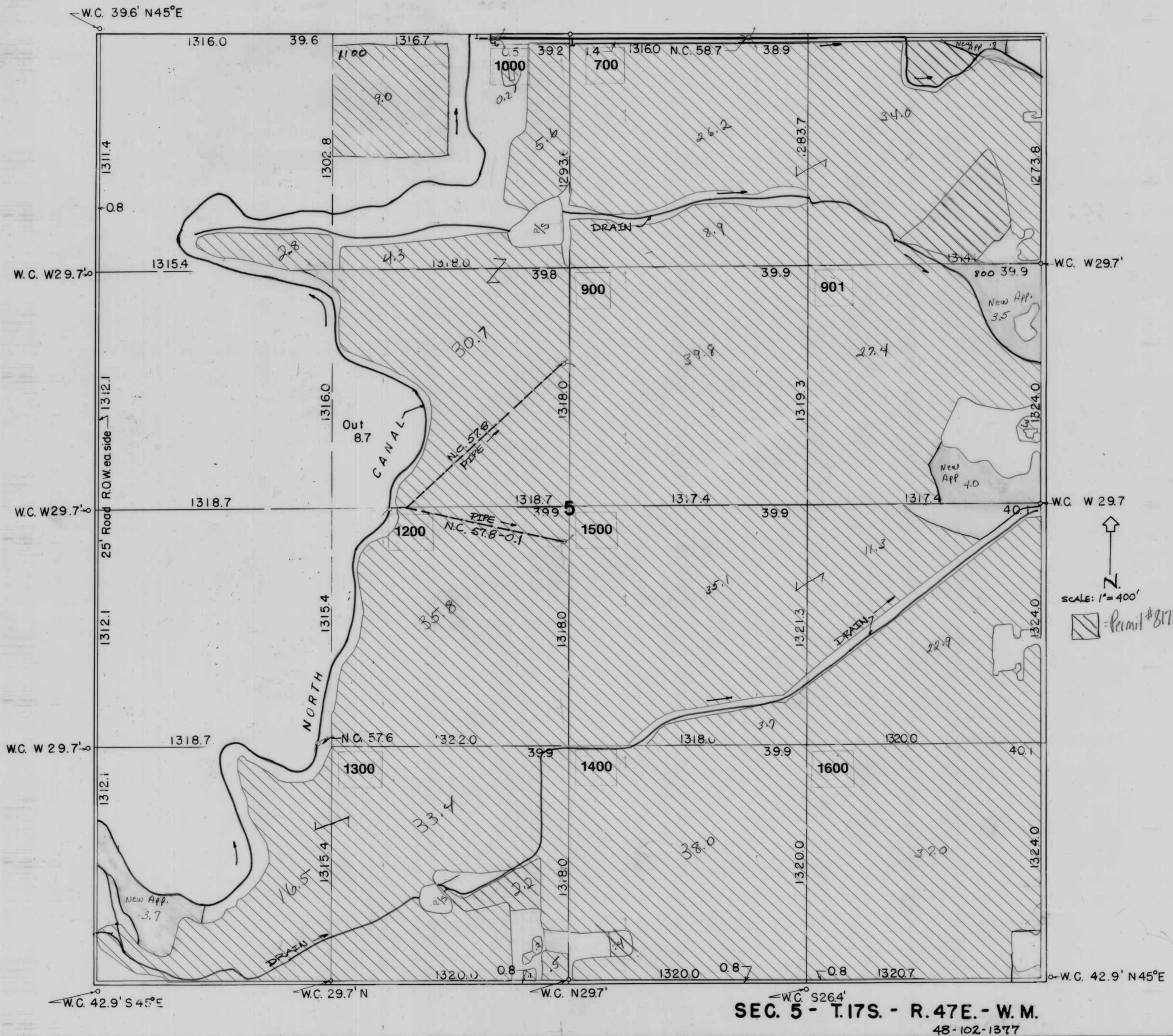


↑
N
SCALE: 1" = 400'
△ - Permit #8171

SEC. 4 - T. 17 S. - R. 47 E. - W. M.
48-102-1376

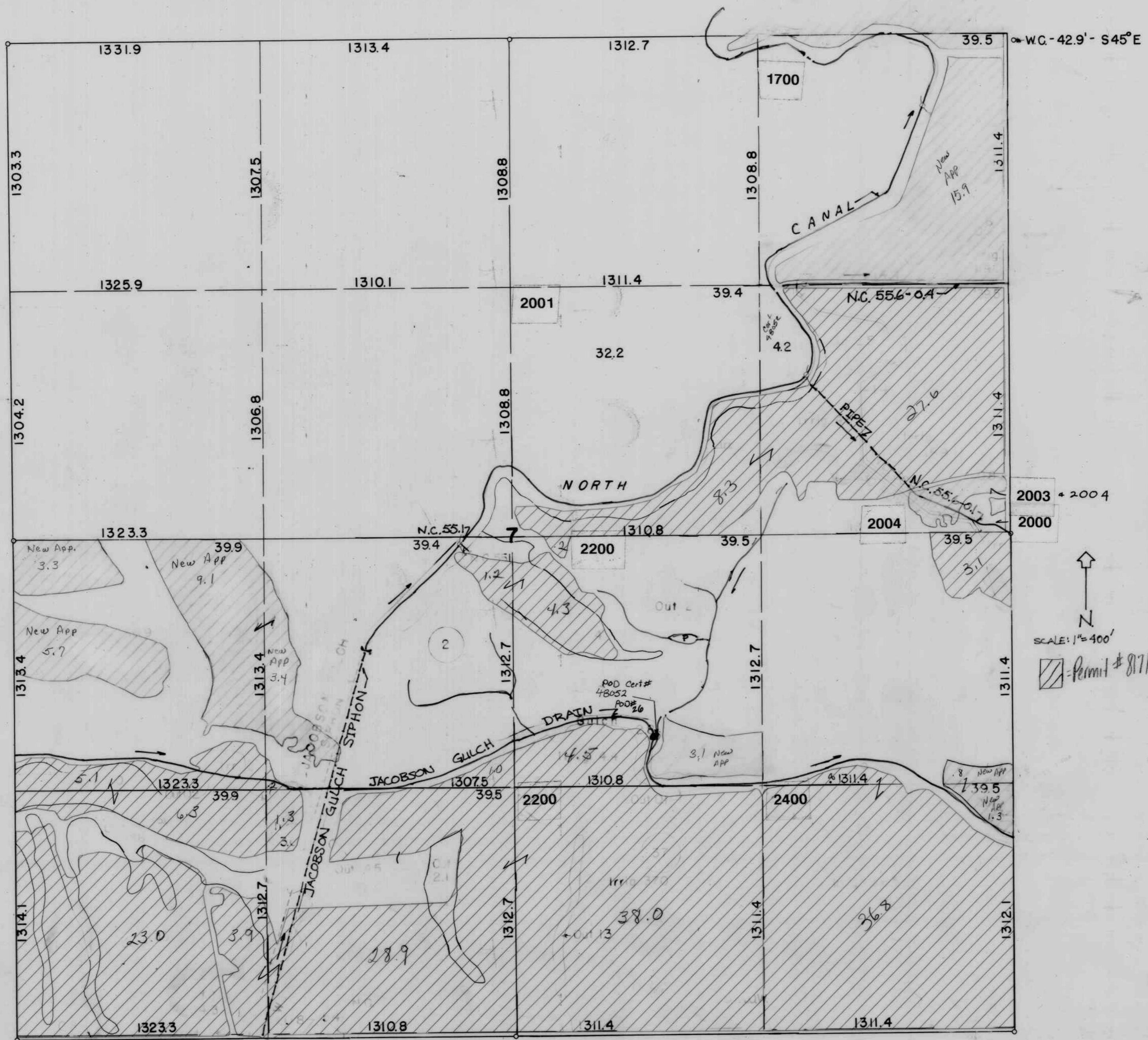
REVISED 12-96

OWYHEE IRRIGATION DISTRICT



REVISED 12-96

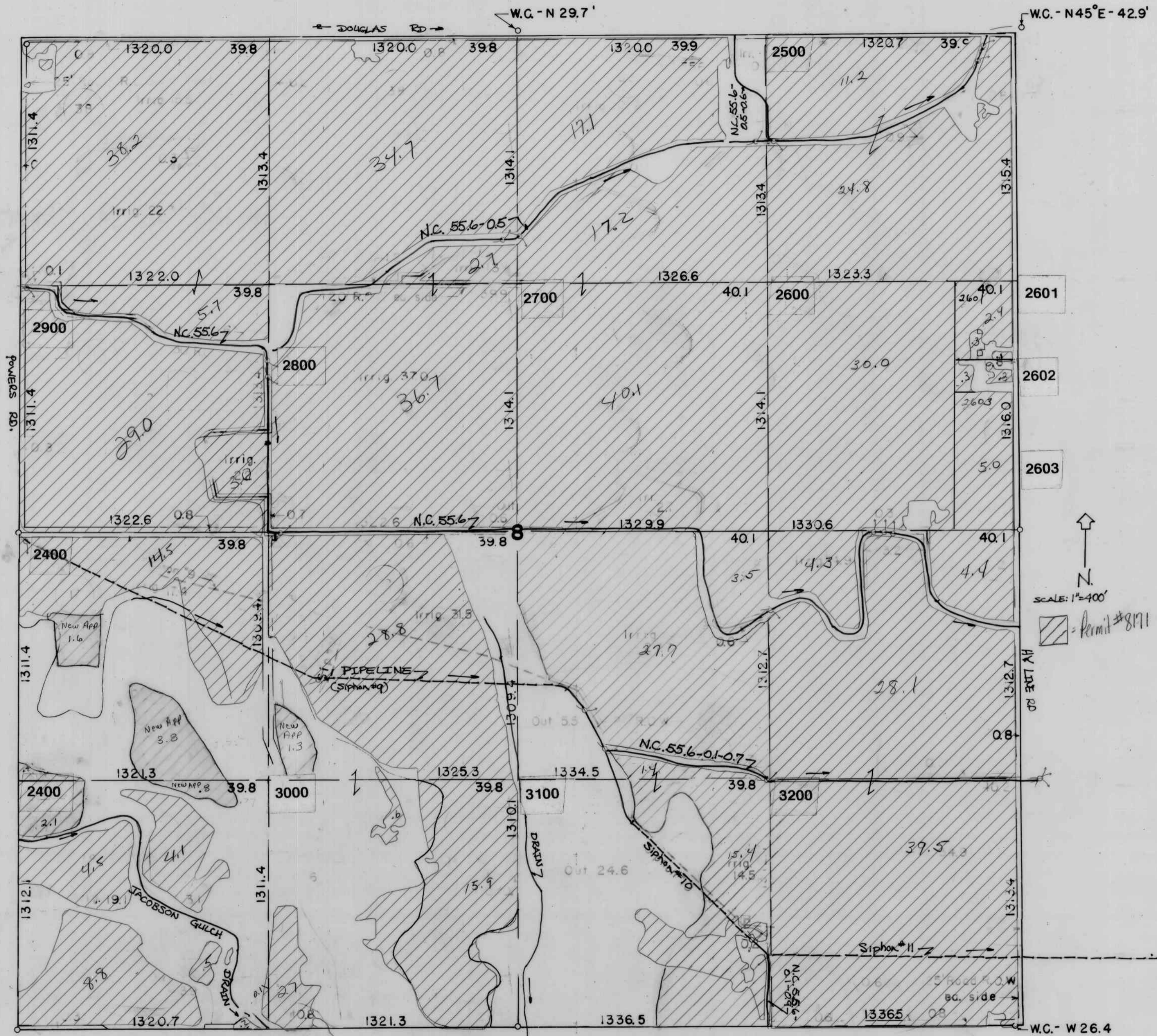
OWYHEE IRRIGATION DISTRICT



SEC. 7 - T. 17S. - R. 47E. - W. M.
48-102-1379

REVISED 12-96

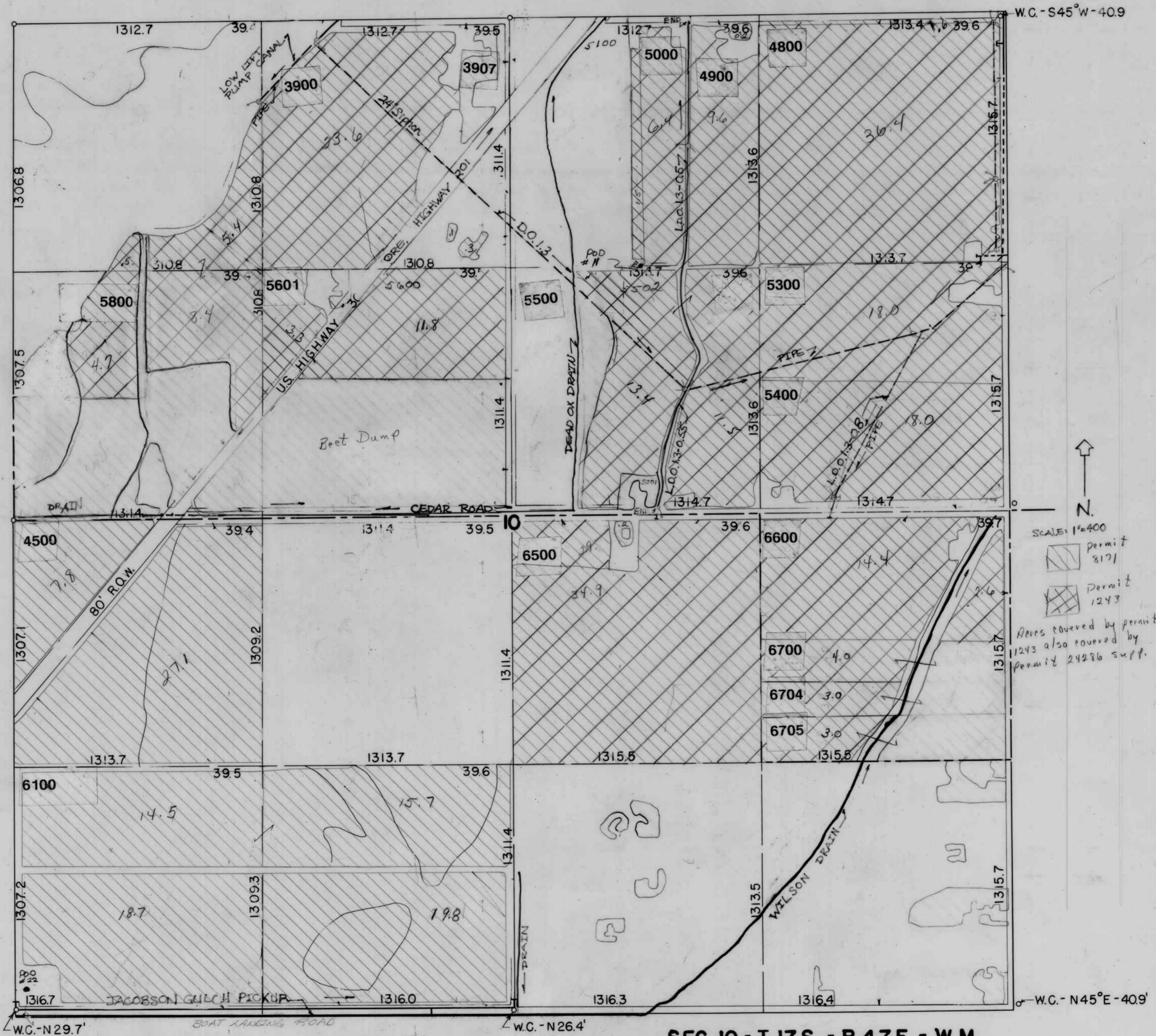
OWYHEE IRRIGATION DISTRICT



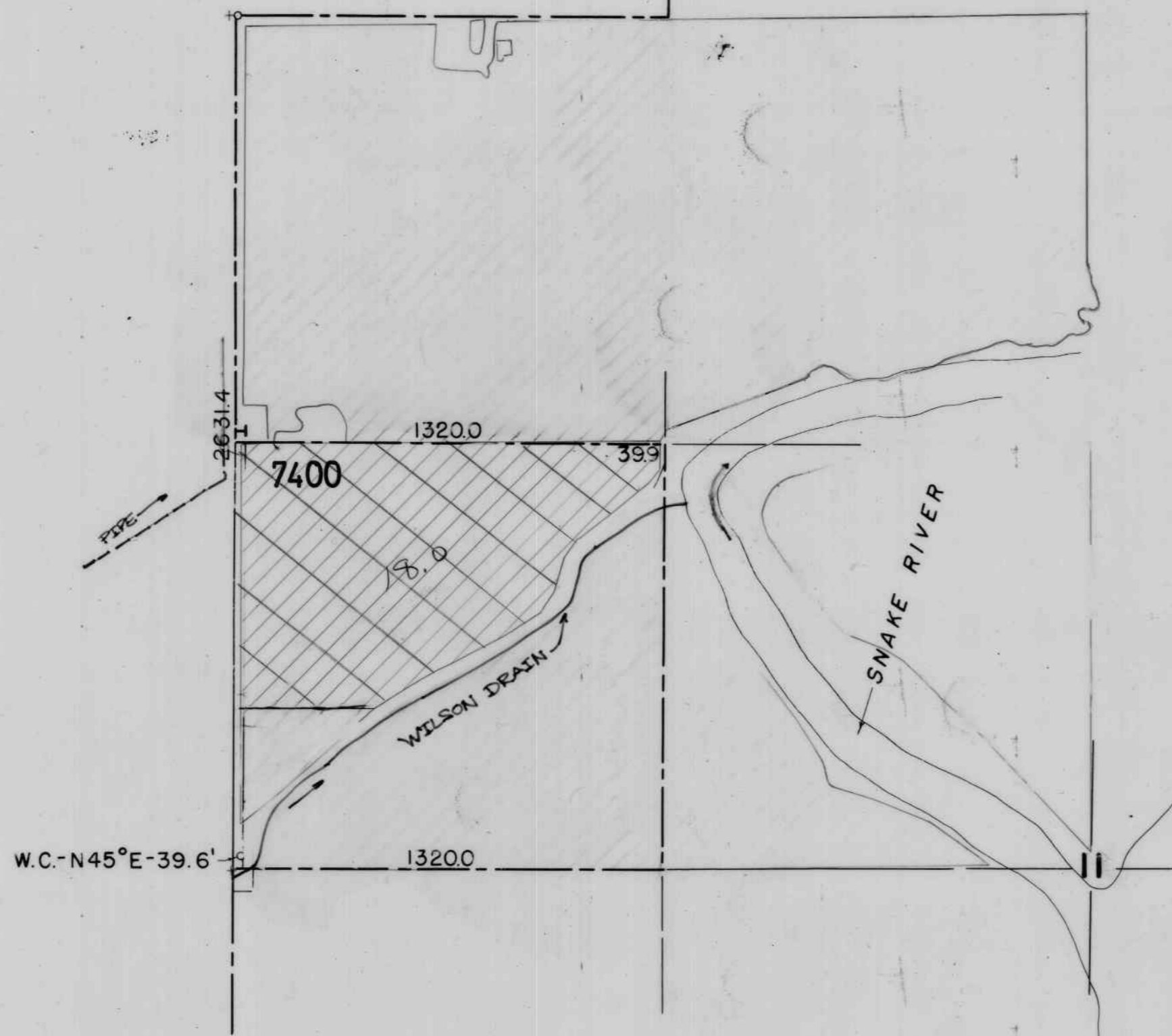
↑
N.
SCALE: 1"=400'
[Hatched Box] = Permit #8171

SEC. 8 - T.17S. - R.47E. - W. M.
48-102-1380

OWYHEE IRRIGATION DISTRICT



OWYHEE IRRIGATION DISTRICT



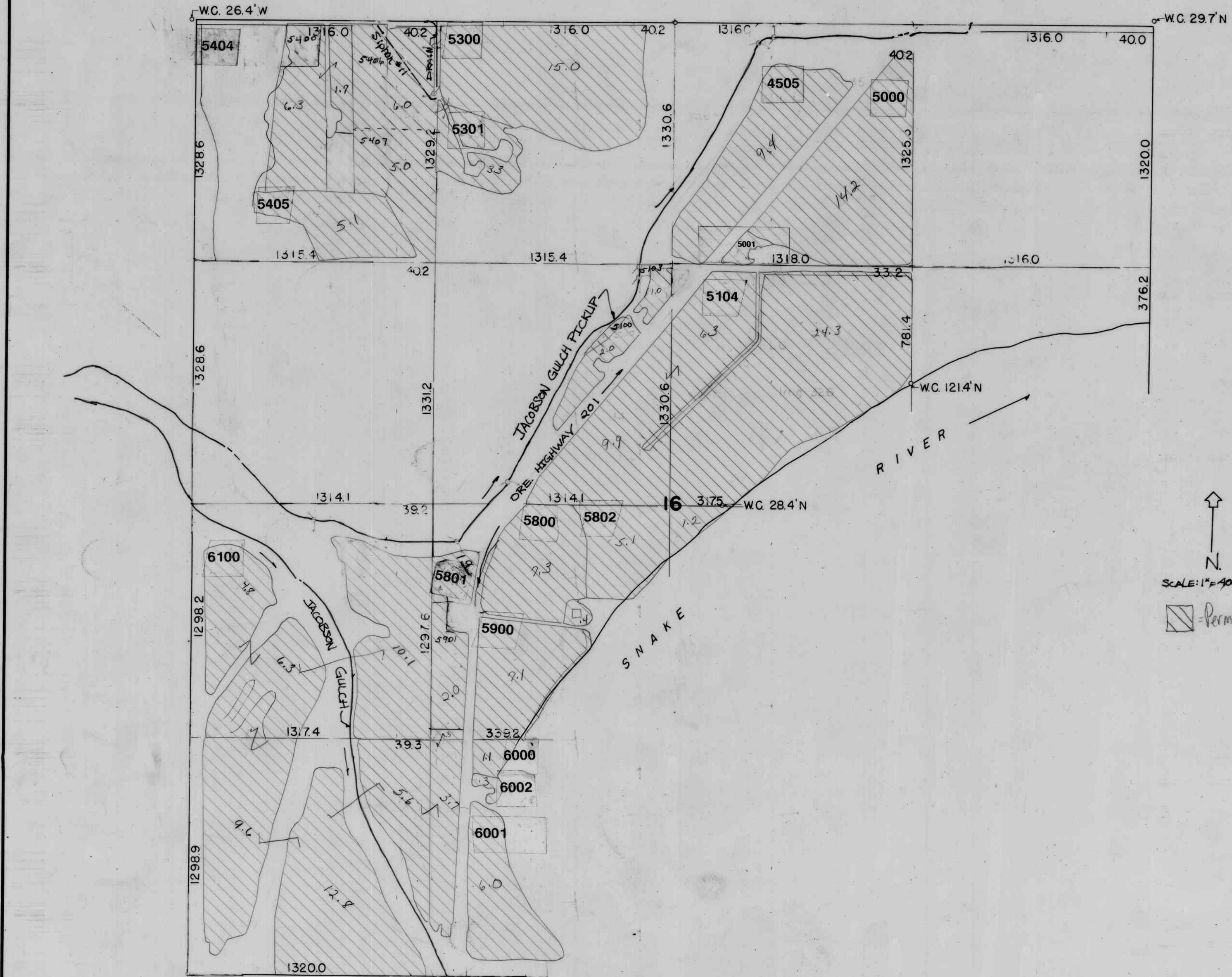
N
↑
SCALE: 1"=400'
Permit 1243
All covered by
Permit 24286 supp.

SEC. II - T. 17 S. - R. 47 E. - W.M.

48-102-1383

REVISD 12-96

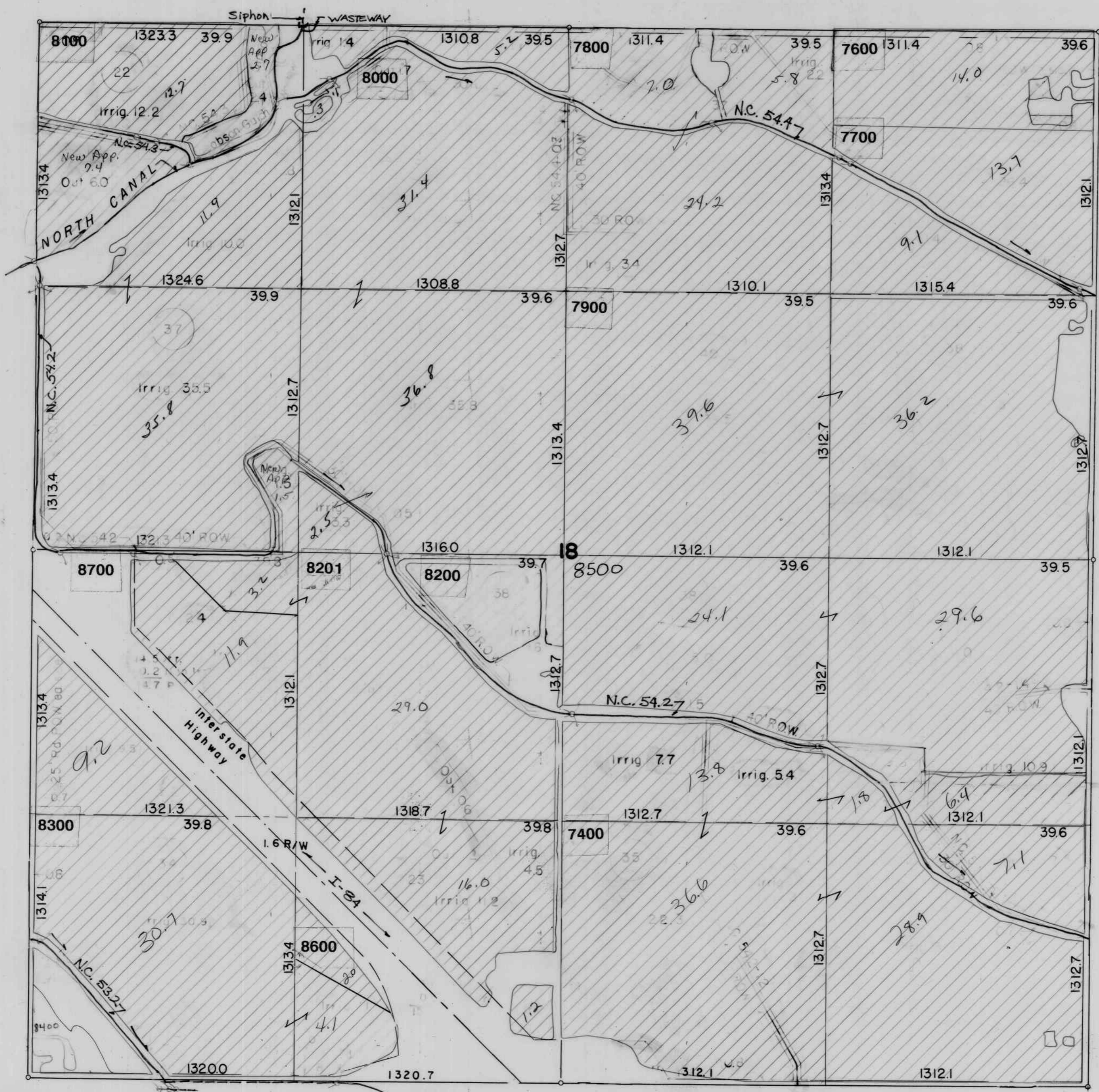
OWYHEE IRRIGATION DISTRICT



N
SCALE: 1" = 400'
-Permit # 8171

SEC. 16 - T. 17S. - R. 47E. - W. M.
48-102-1385

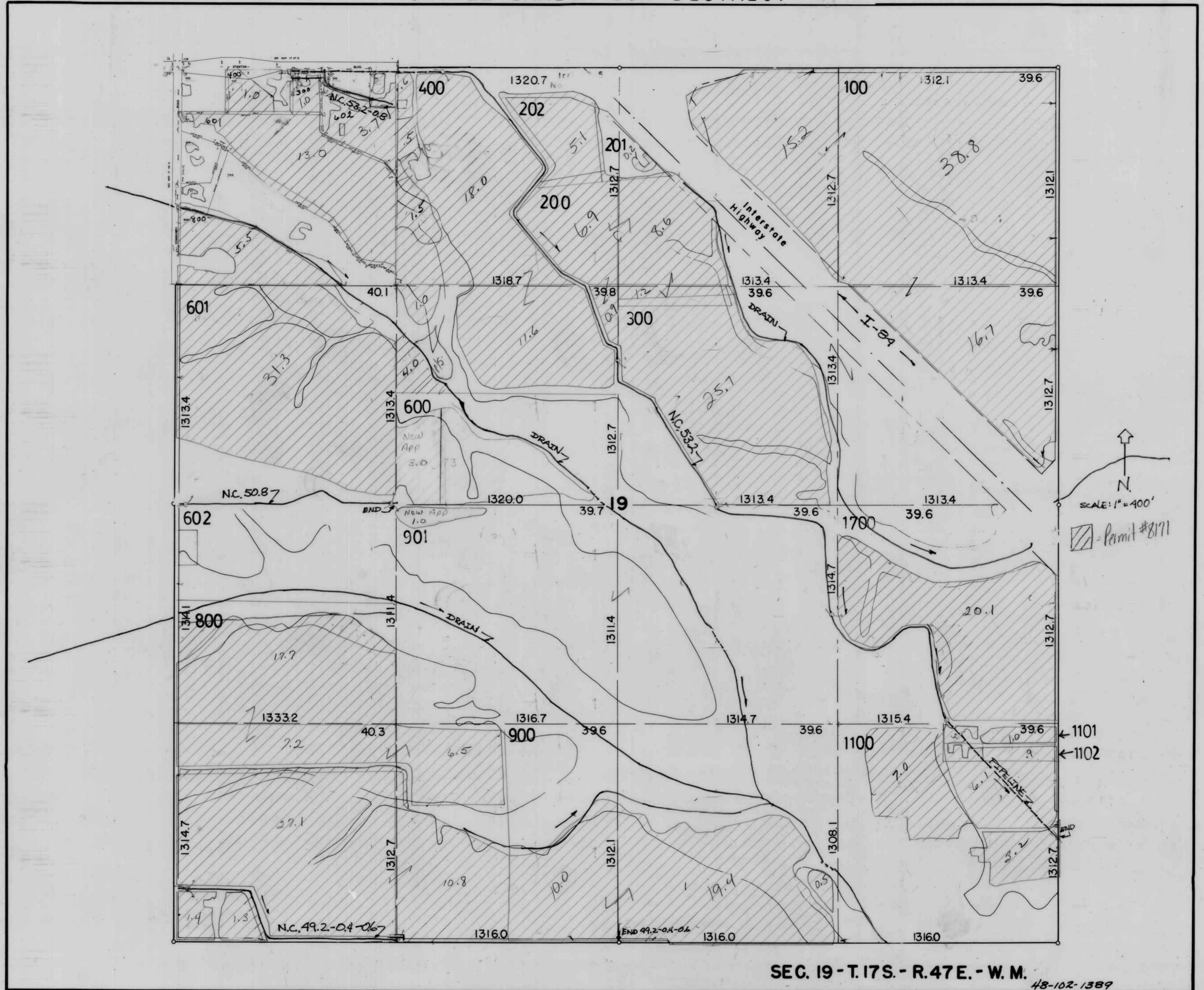
OWYHEE IRRIGATION DISTRICT



↑
N.
SCALE: 1"=400'
▨ = Permit #8171

SEC. 18 - T.17S. - R.47E. - W.M.
48-102-1387

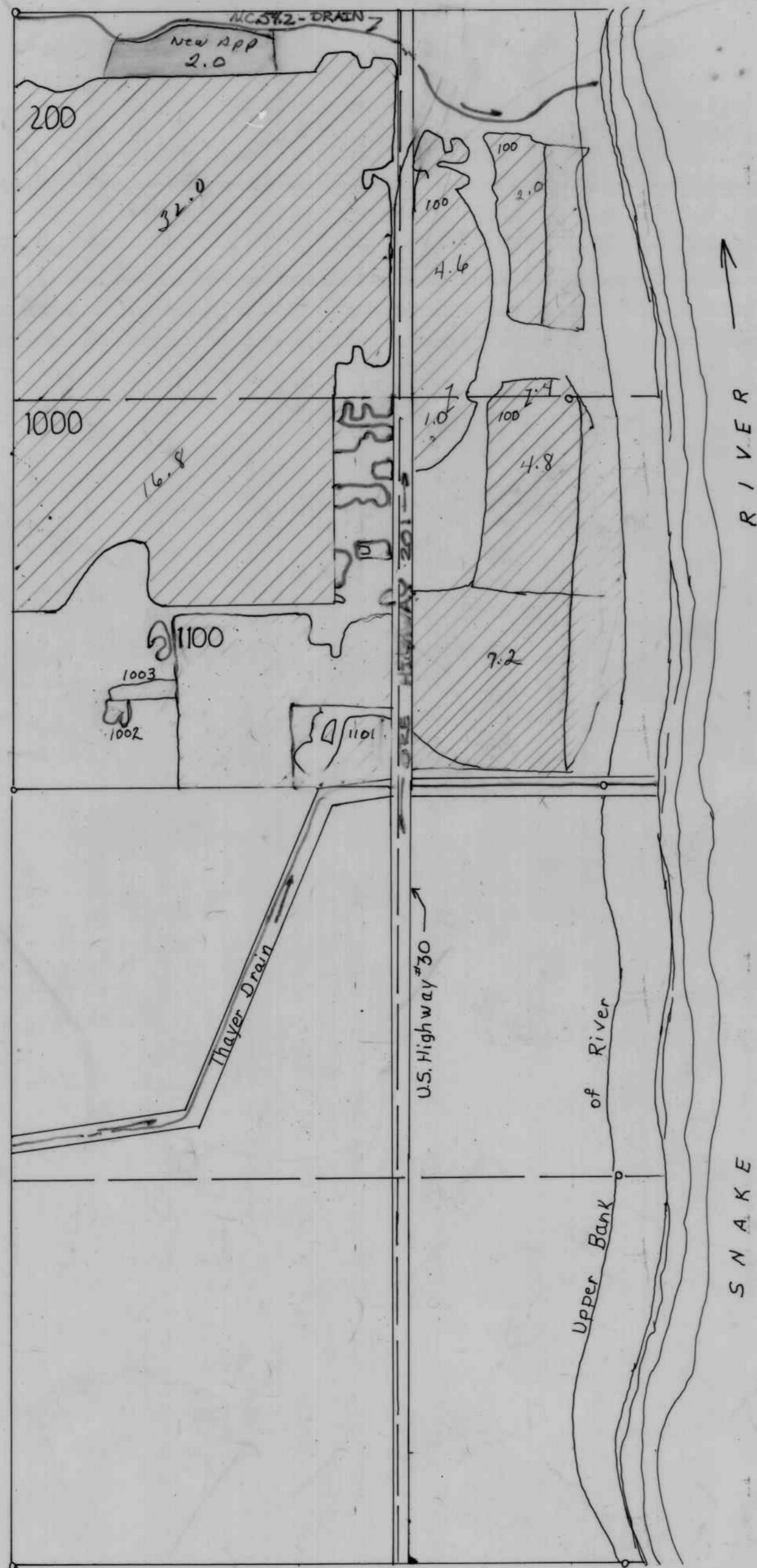
OWYHEE IRRIGATION DISTRICT



SEC. 19-T.17S.-R.47E.-W.M.

48-102-1389

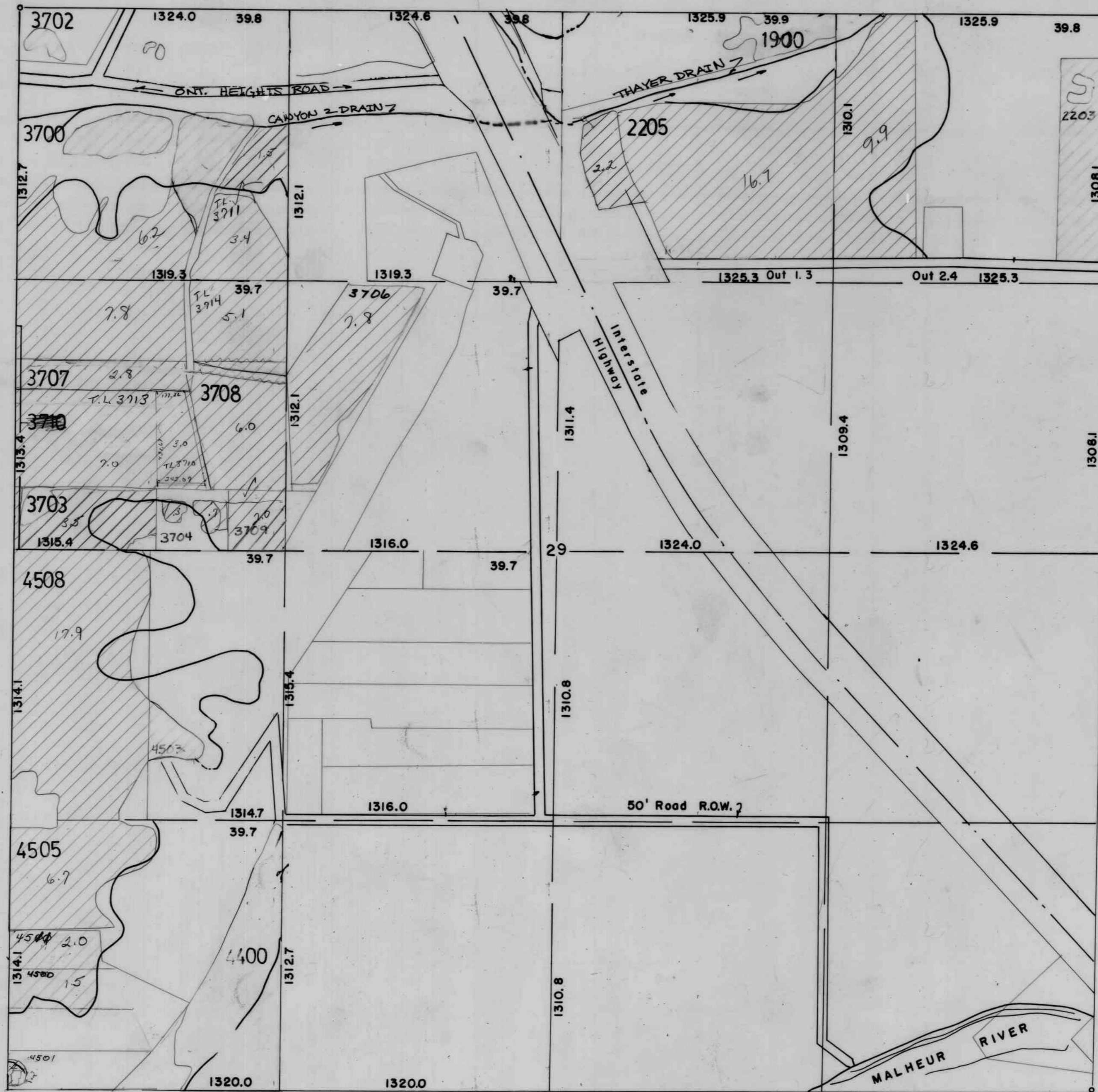
OWYHEE IRRIGATION DISTRICT



↑
N
SCALE: 1" = 400'
▨ = Permit #8171

SEC. 21 - T.17S. - R.47E. - W.M.
48-102-1391

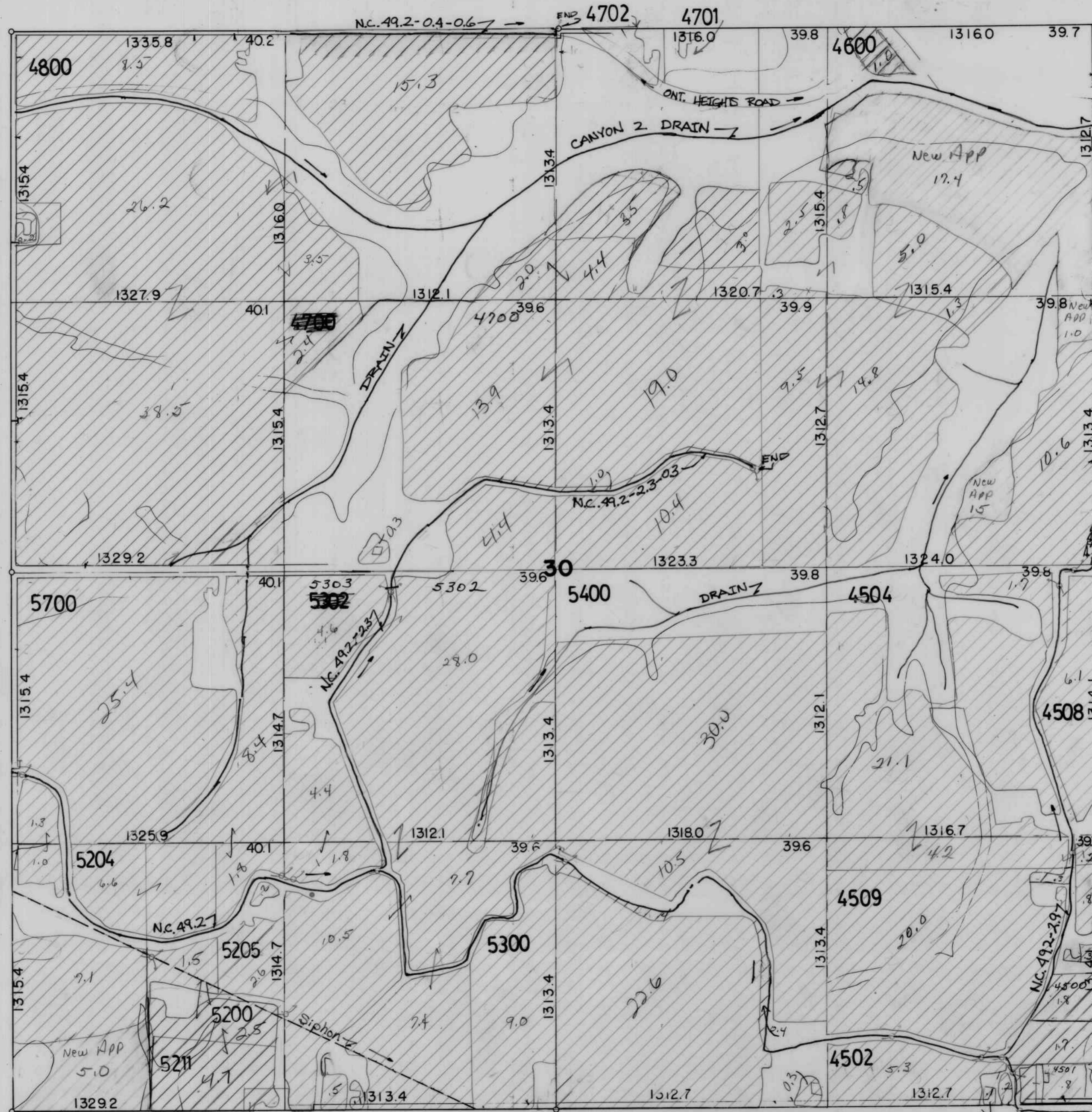
OWYHEE IRRIGATION DISTRICT



↑
N.
SCALE: 1" = 400'
[Shaded Box] = Permit #8171

SEC. 29 - T. 17 S., R. 47 E., W.M.
48-102-1393

OWYHEE IRRIGATION DISTRICT



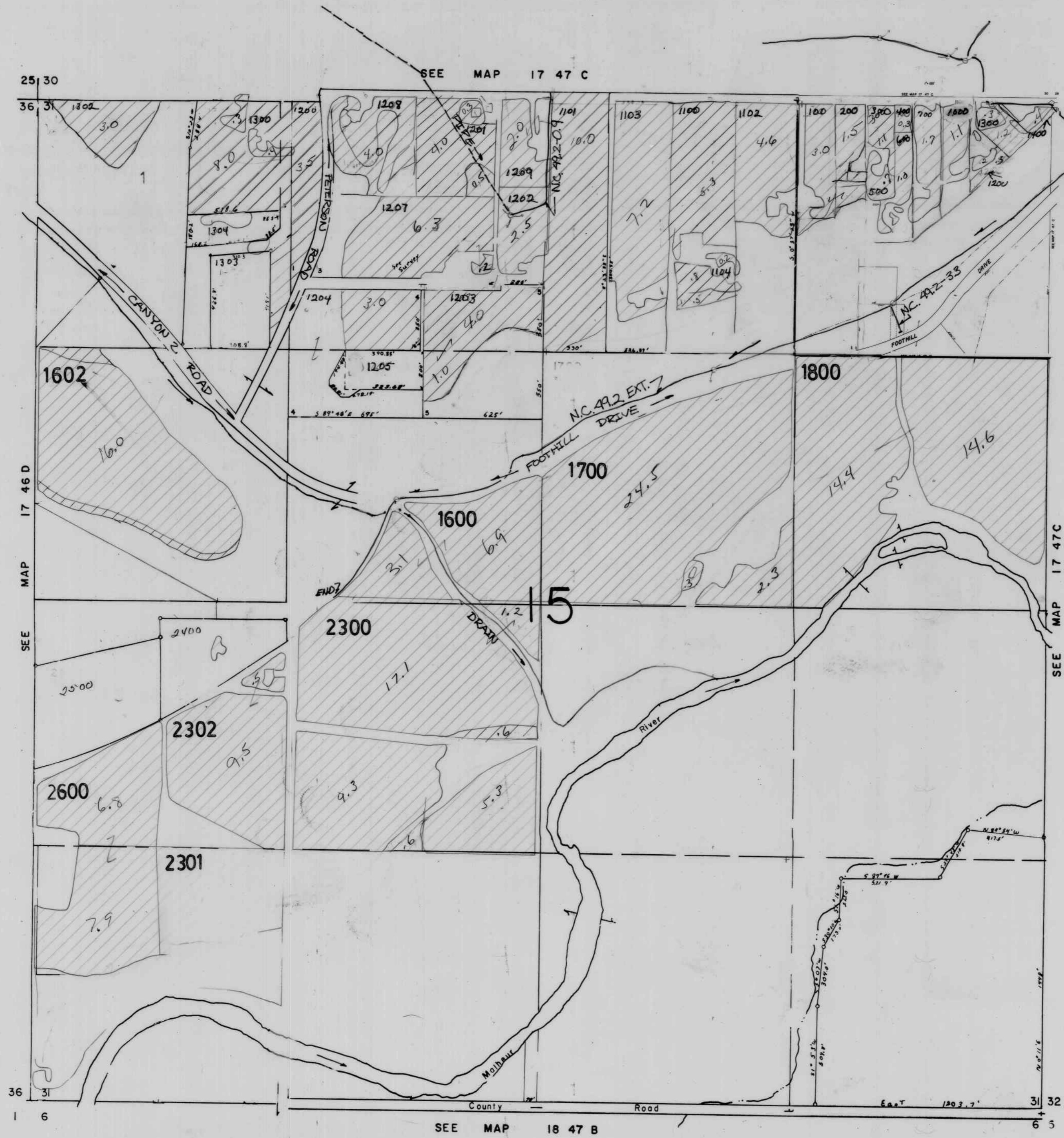
N
SCALE: 1"=400'
[Hatched Box] = Permit #8171

SEC. 30 - T. 17S. - R. 47 E. - W.M.
48-102-1394

OWYHEE IRRIGATION DISTRICT

FOR ASSESSMENT PURPOSE ONLY

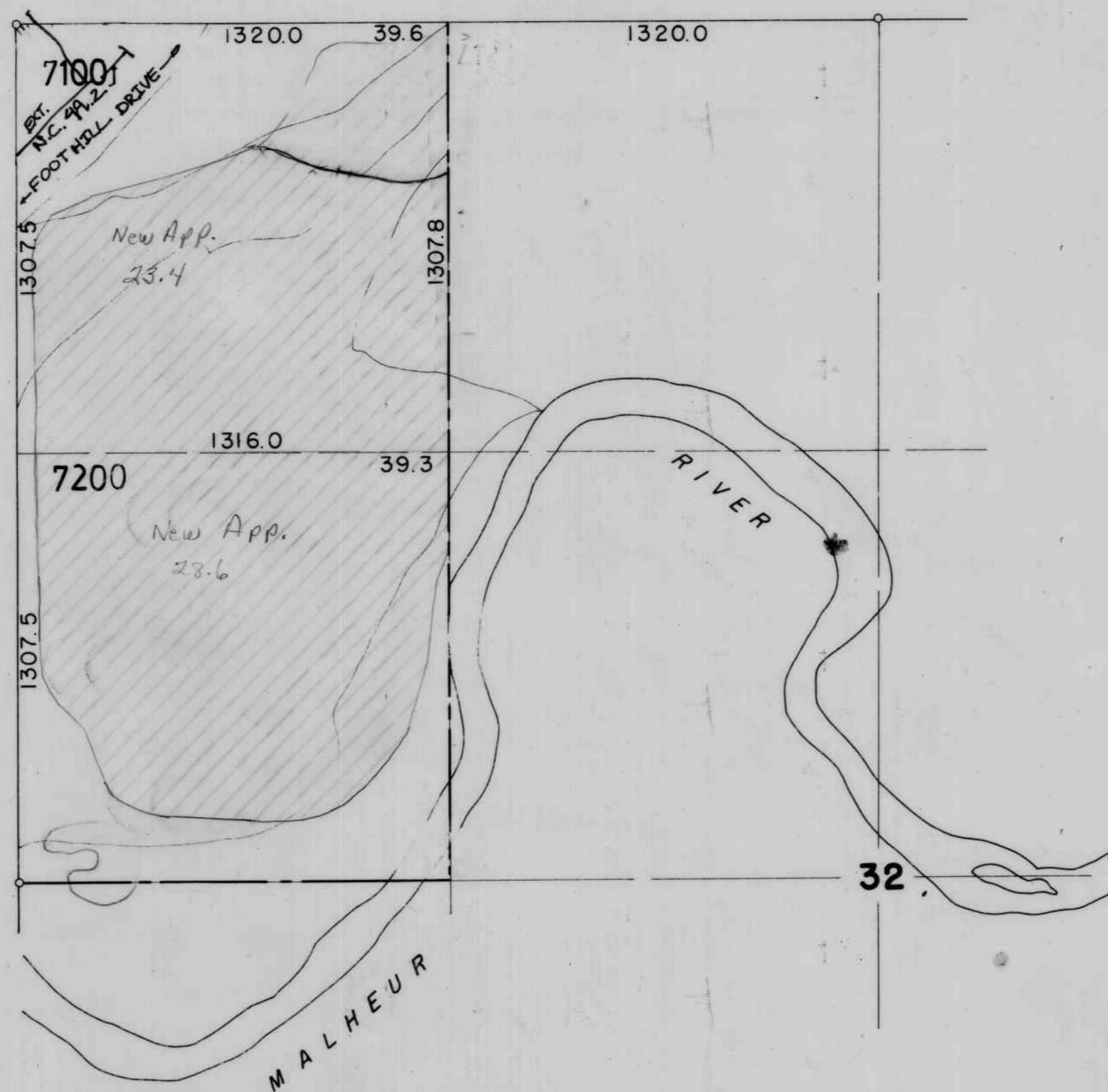
Revised on
7-17-91



- CANCELLED NUMBERS
- 100
 - 200
 - 300
 - 400
 - 401
 - 402
 - 403
 - 404
 - 405
 - 407
 - 500
 - 600
 - 700
 - 800
 - 900
 - 1000
 - 1212

↑
N.
SCALE: 1"=400'
▨ = Permit #8171

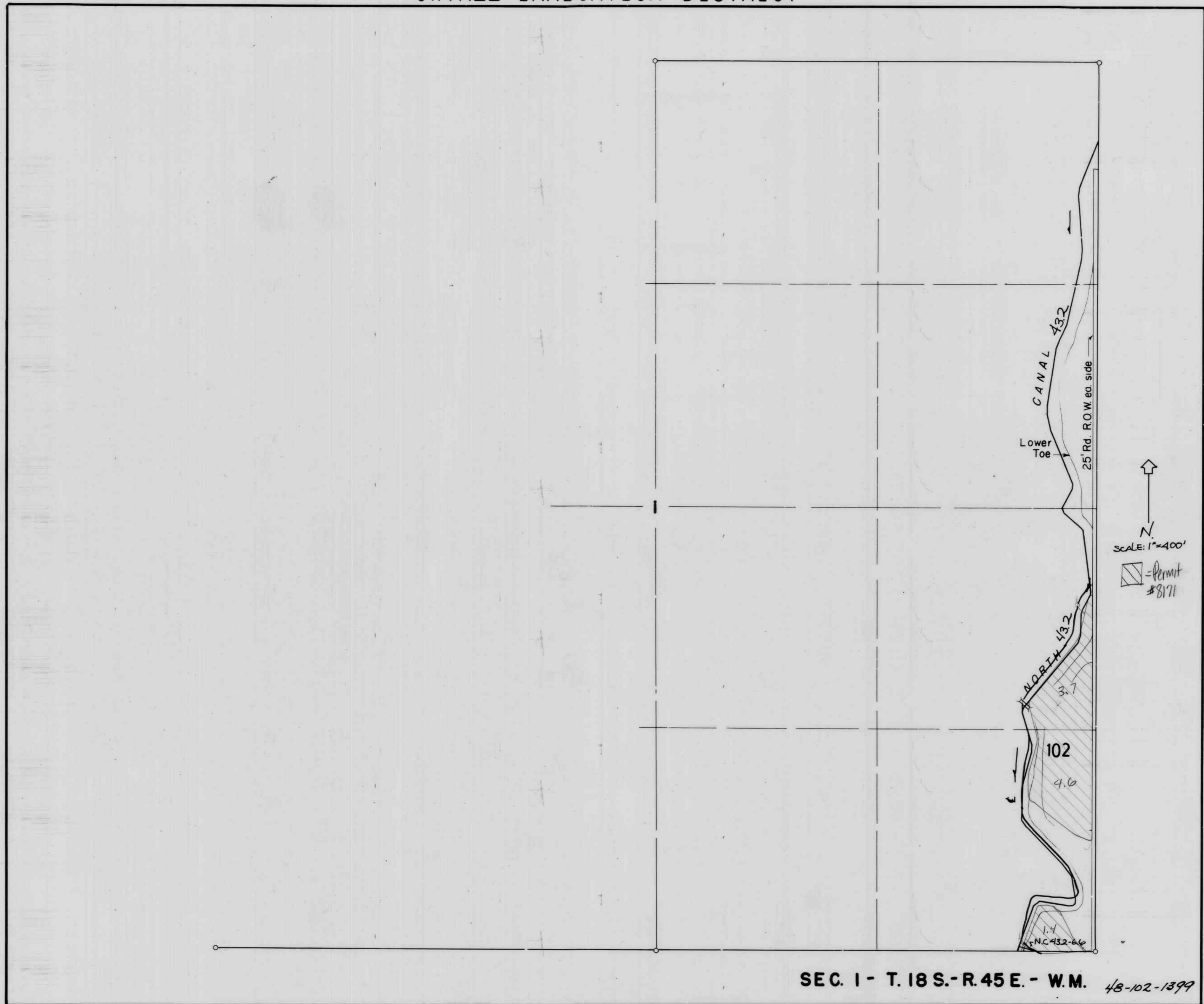
OWYHEE IRRIGATION DISTRICT



↑
N.
SCALE: 1"=400'
▨ = Permit #8171

SEC. 32 - T.17S. - R.47E. - W.M. 48-102-1396

OWYHEE IRRIGATION DISTRICT

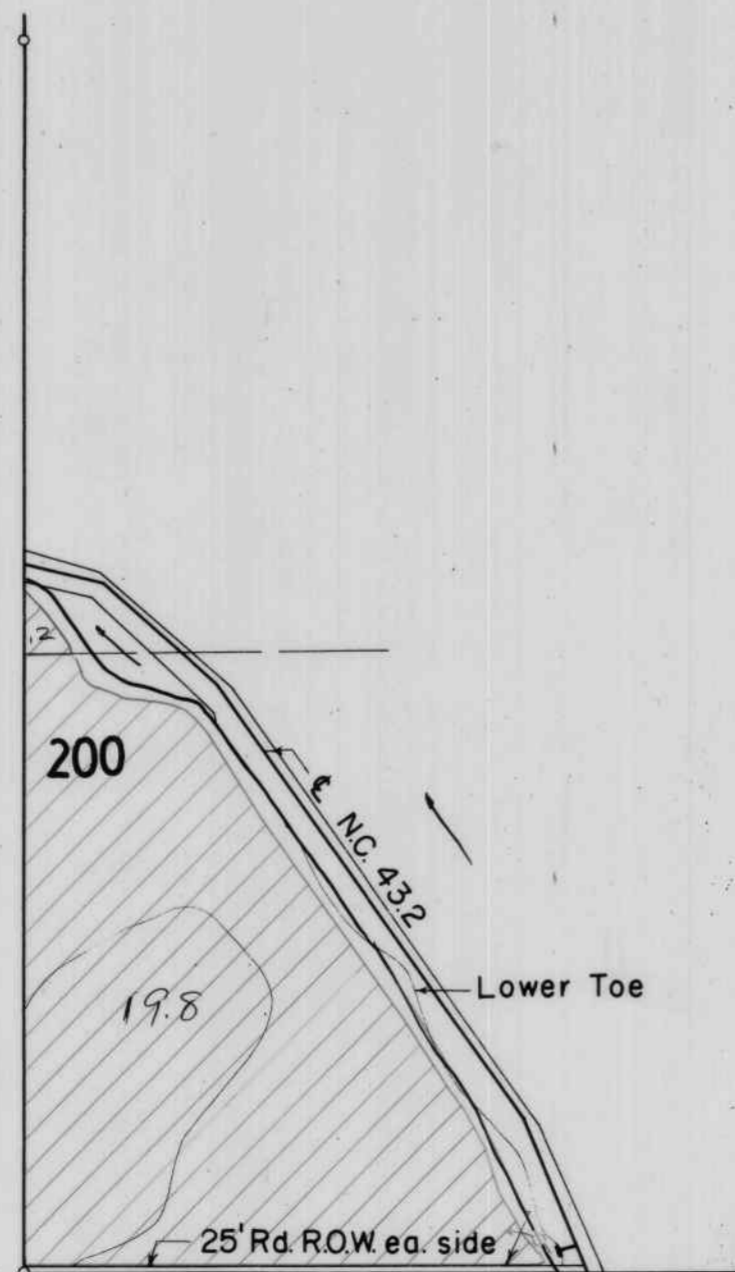


SEC. 1 - T. 18 S. - R. 45 E. - W.M. 48-102-1399

OWYHEE IRRIGATION DISTRICT

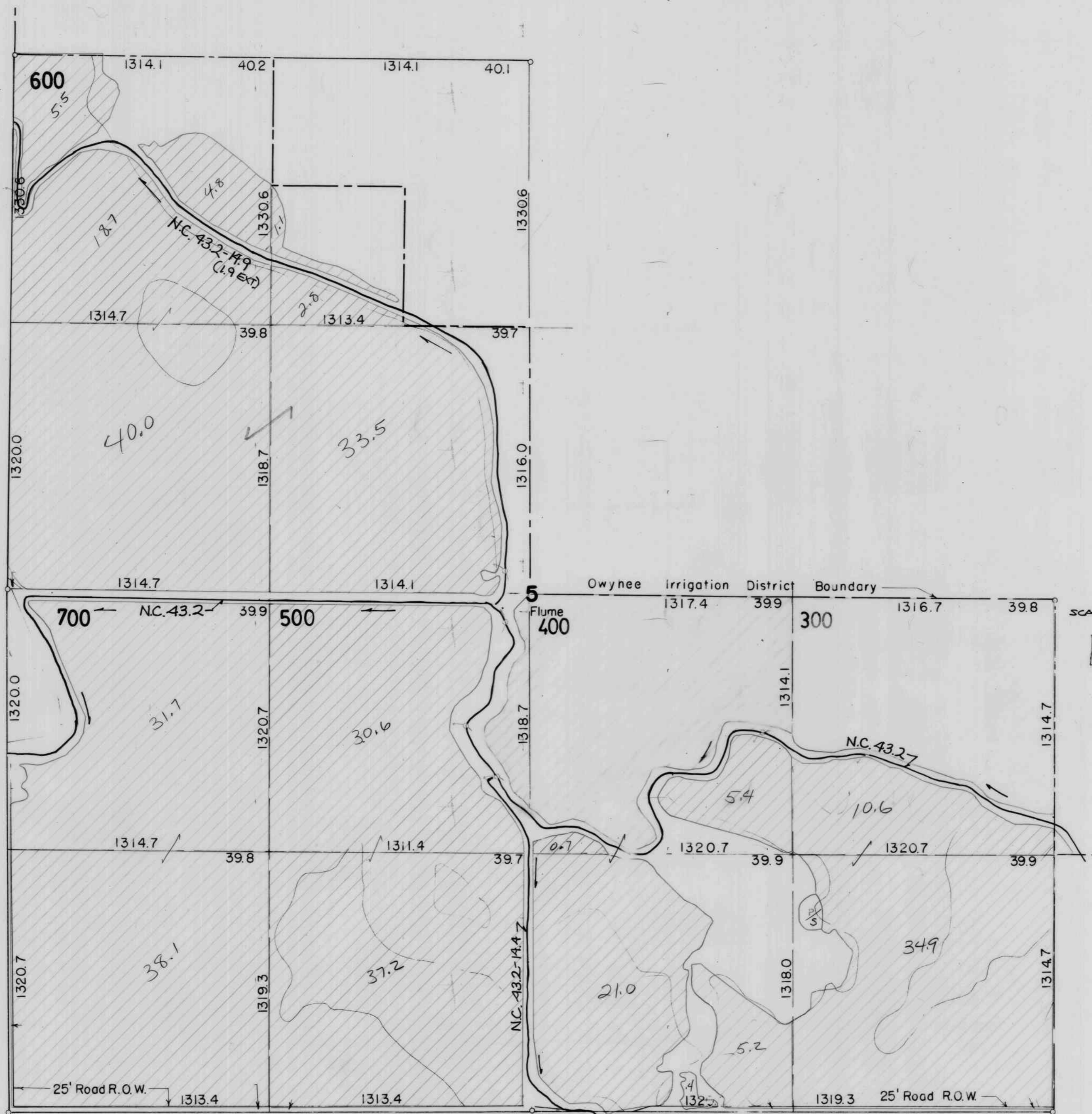
4

↑
N
SCALE: 1" = 100'
▨ = Permit #8171



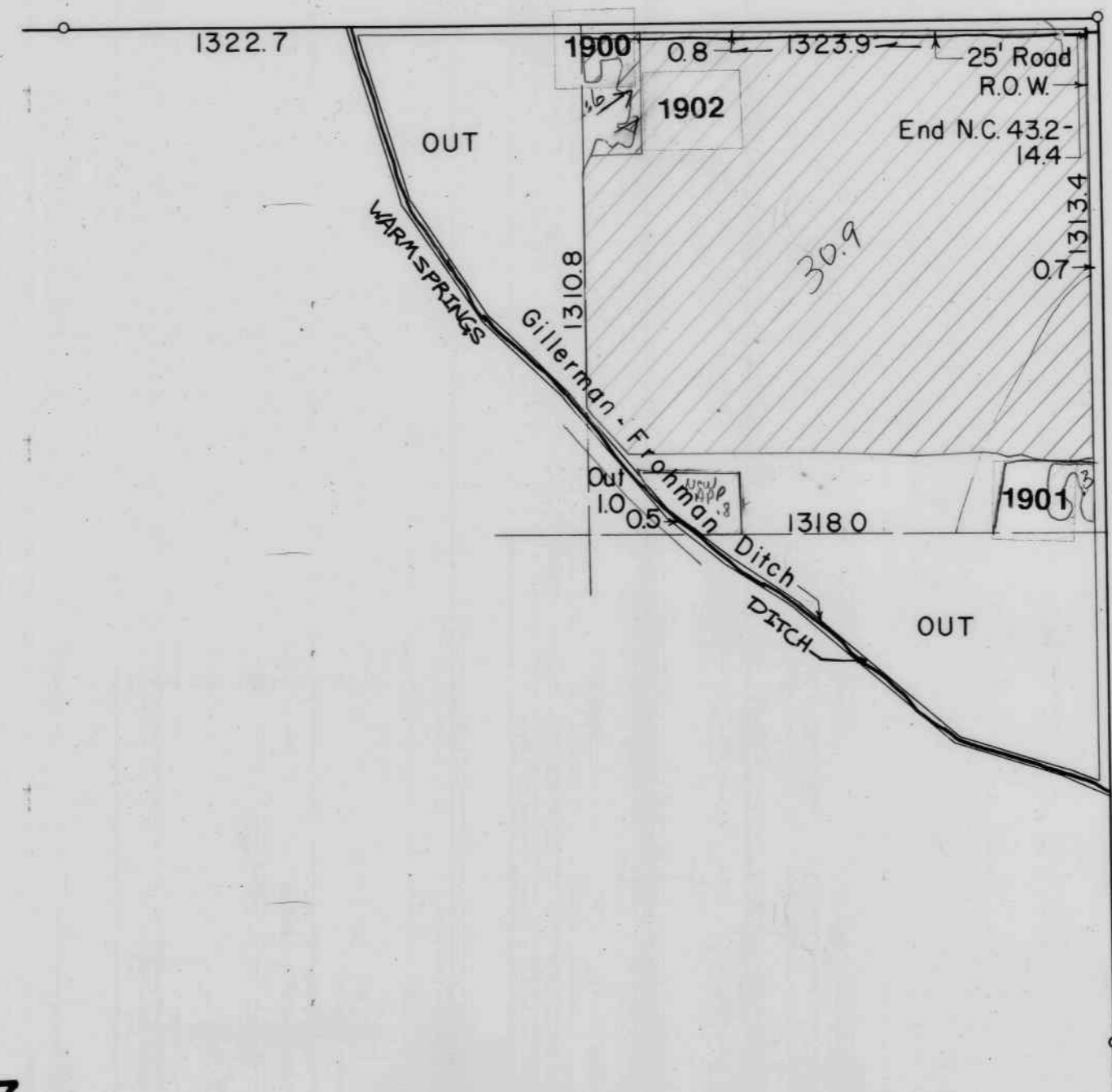
SEC. 4 - T.18 S. - R.45 E. - W.M.
48-102-1400

OWYHEE IRRIGATION DISTRICT



SEC. 5 - T.18S. - R.45E. - W.M.
48-102-1401

OWYHEE IRRIGATION DISTRICT

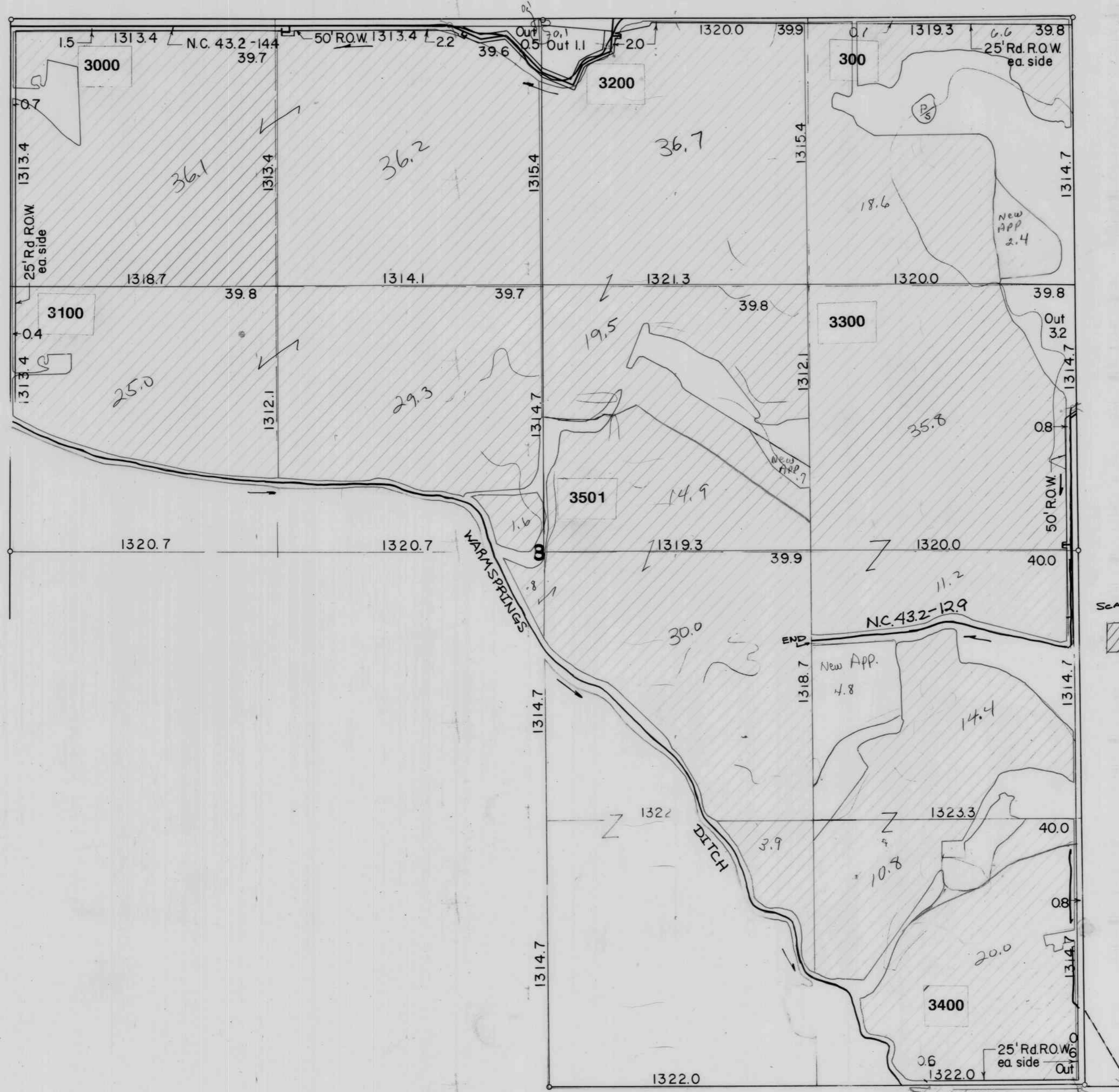


7

N
SCALE: 1"=400'
▨ = Permit #8171

SEC. 7 - T. 18S. - R. 45E. - W. M. 48-102-1403

OWYHEE IRRIGATION DISTRICT



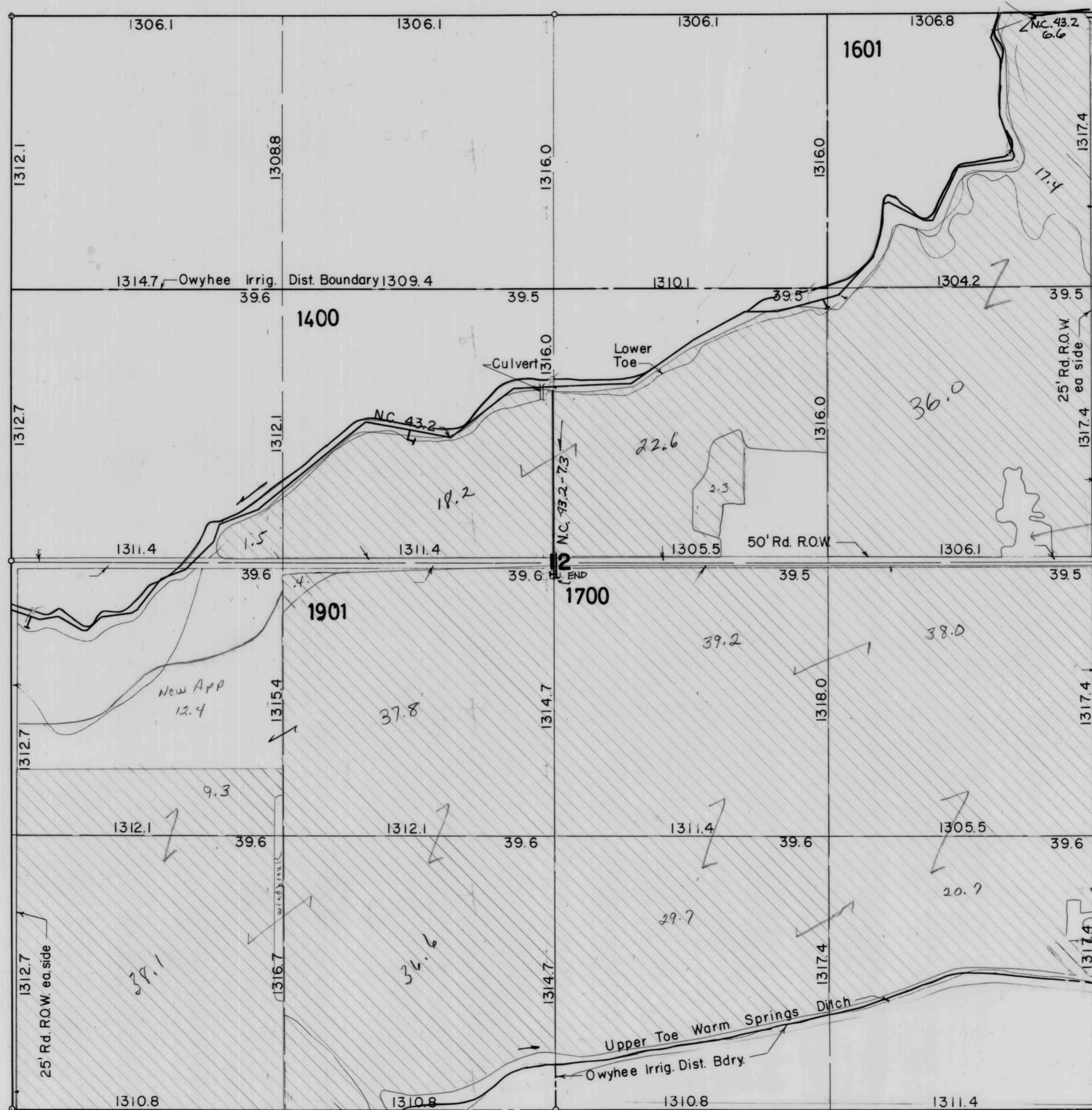
SEC. 8 - T. 18S. - R. 45E. - W. M.

48-102-1404

REVISED 12-96

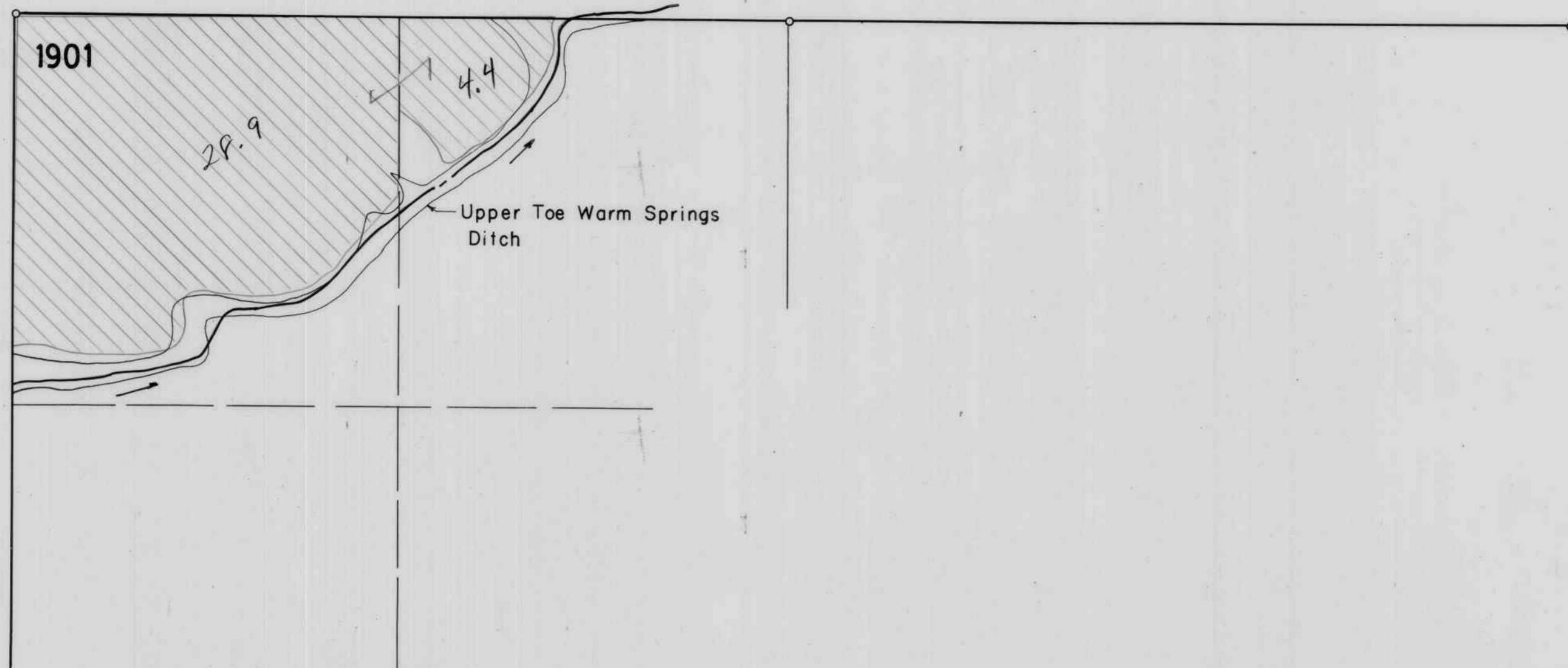
SEC. 17 - T. 18 - R. 45E

OWYHEE IRRIGATION DISTRICT

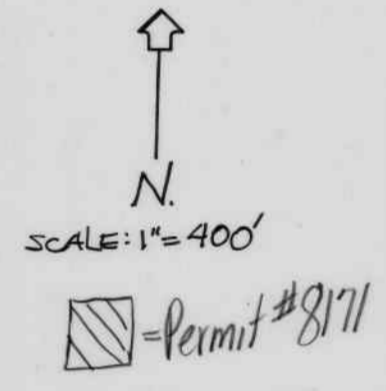


SEC. 12 - T. 18 S. - R. 45 E. - W.M. 48-102-1408

OWYHEE IRRIGATION DISTRICT

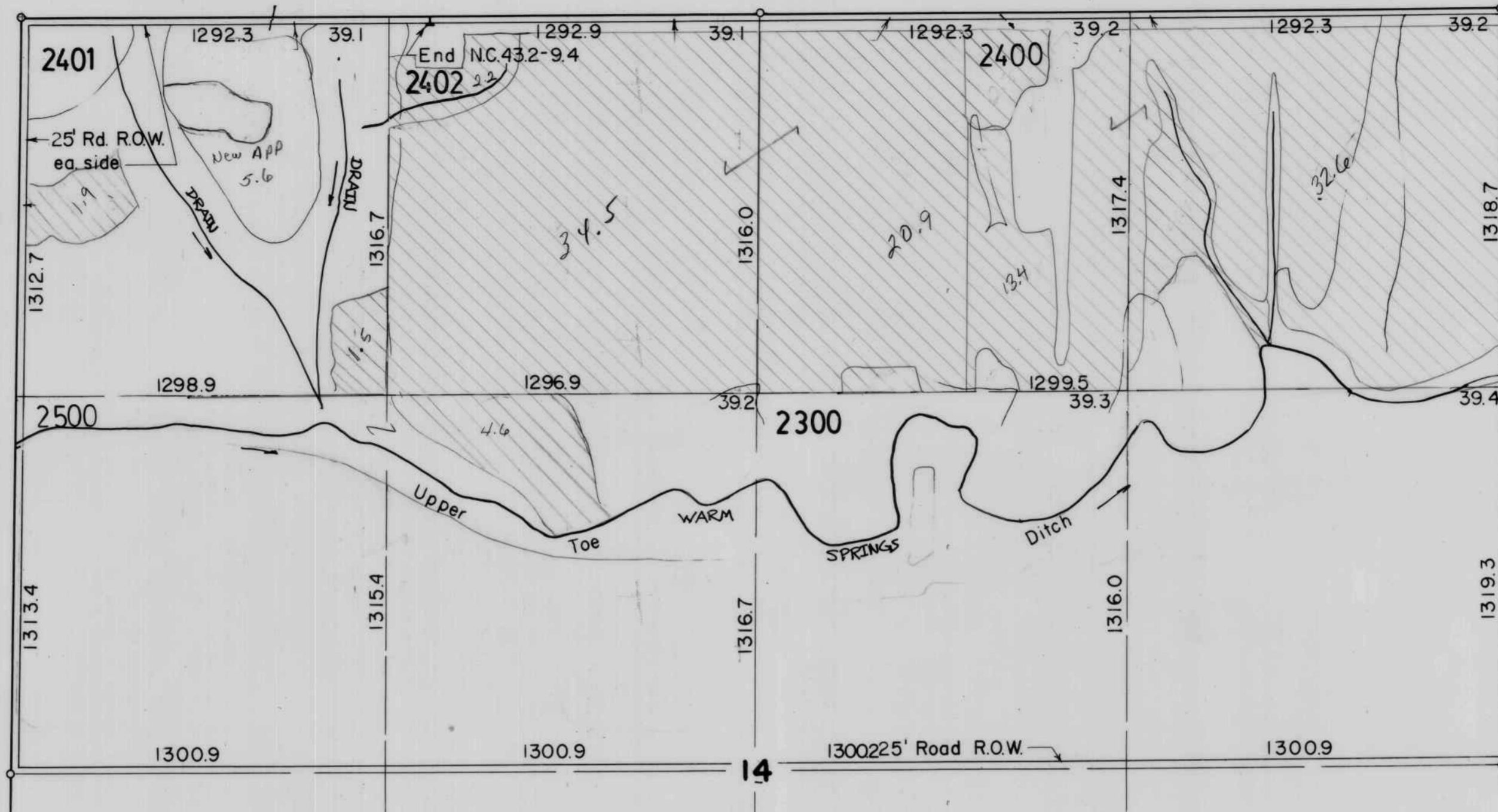


13



SEC. 13 - T. 18 S. - R. 45 E. - W. M. 48-102-1409

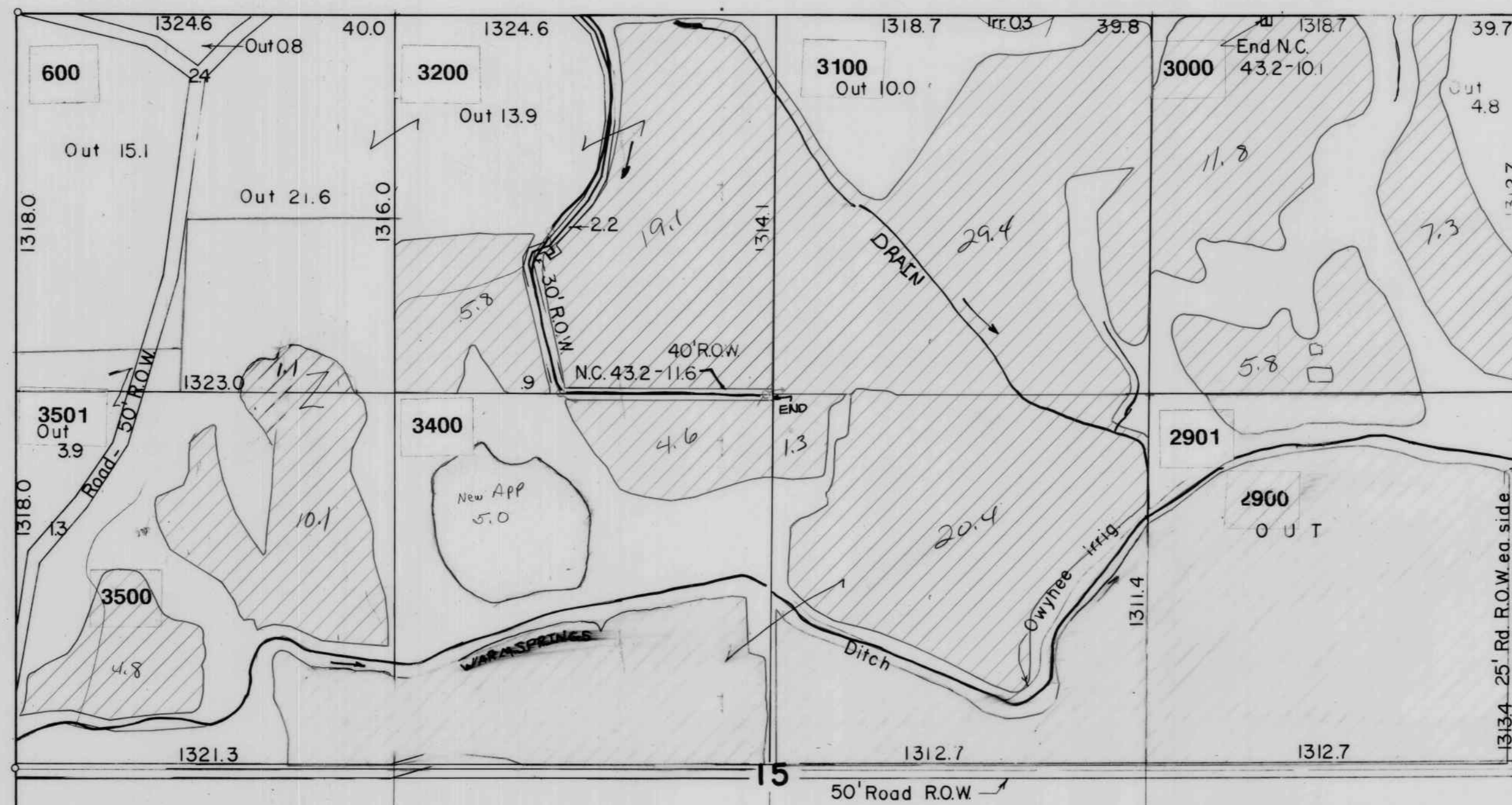
OWYHEE IRRIGATION DISTRICT



↑
N.
SCALE: 1" = 400'
▨ = Permit # 8171

SEC. 14 - T. 18 S. - R. 45 E. - W. M. 4/8-102-1410

OWYHEE IRRIGATION DISTRICT

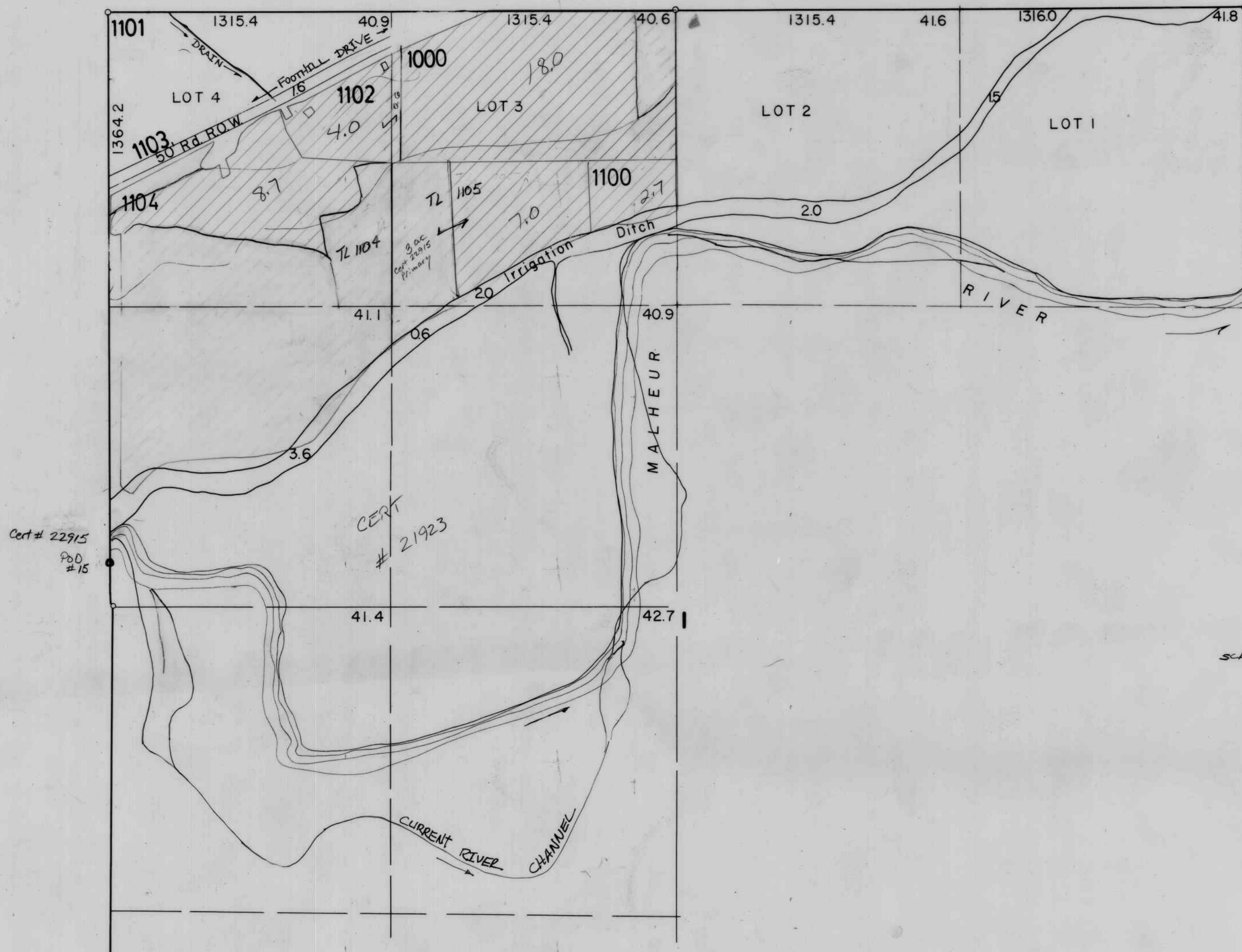


↑
N
SCALE: 1" = 400'
[Hatched Box] = permit #8171

SEC. 15 - T. 18 S. - R. 45 E. - W.M. 48-102-1411

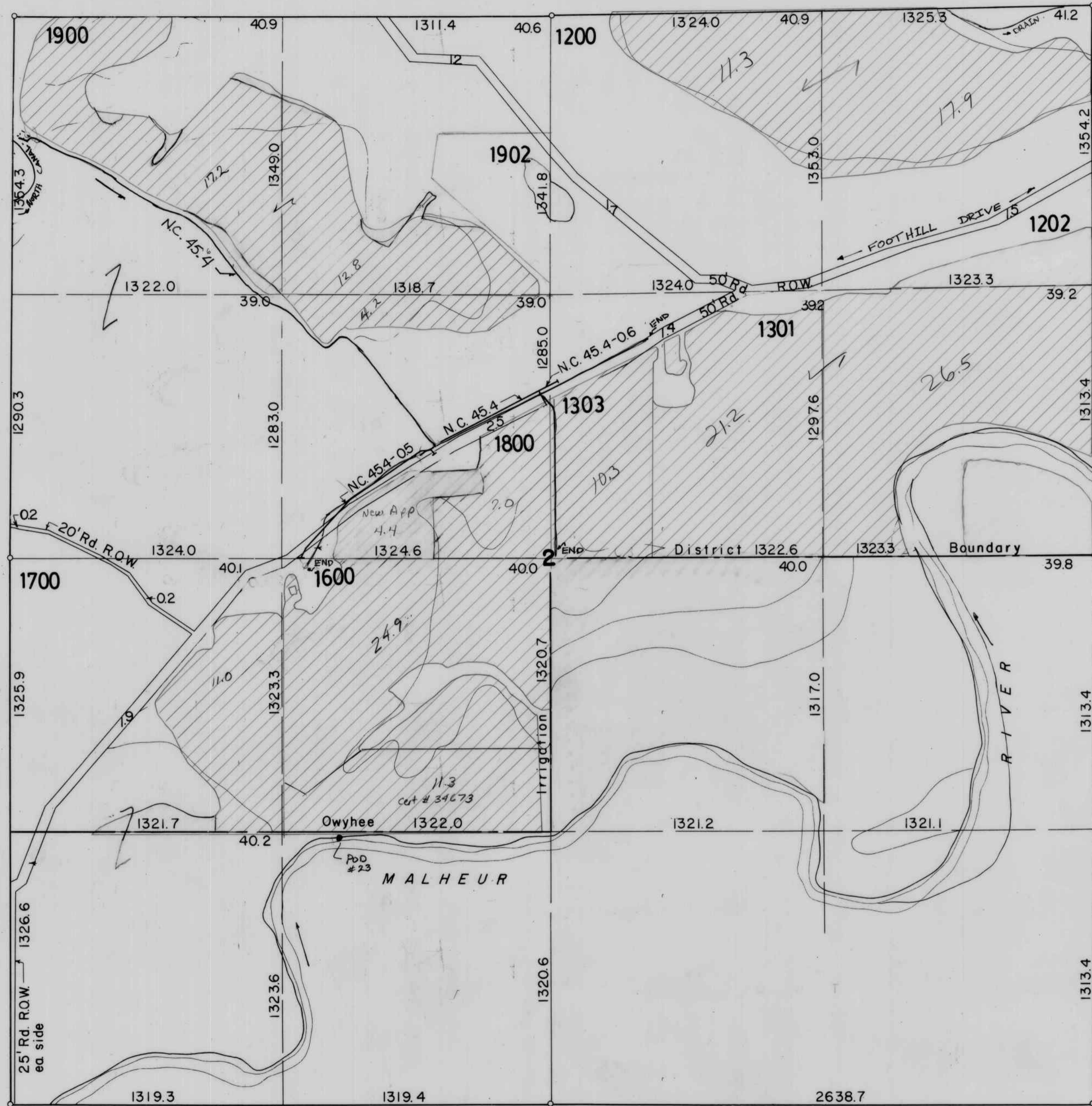
REVISED 12-96

OWYHEE IRRIGATION DISTRICT



SEC. 1 - T. 18 S. - R. 46 E. - W. M. 48-102-1415

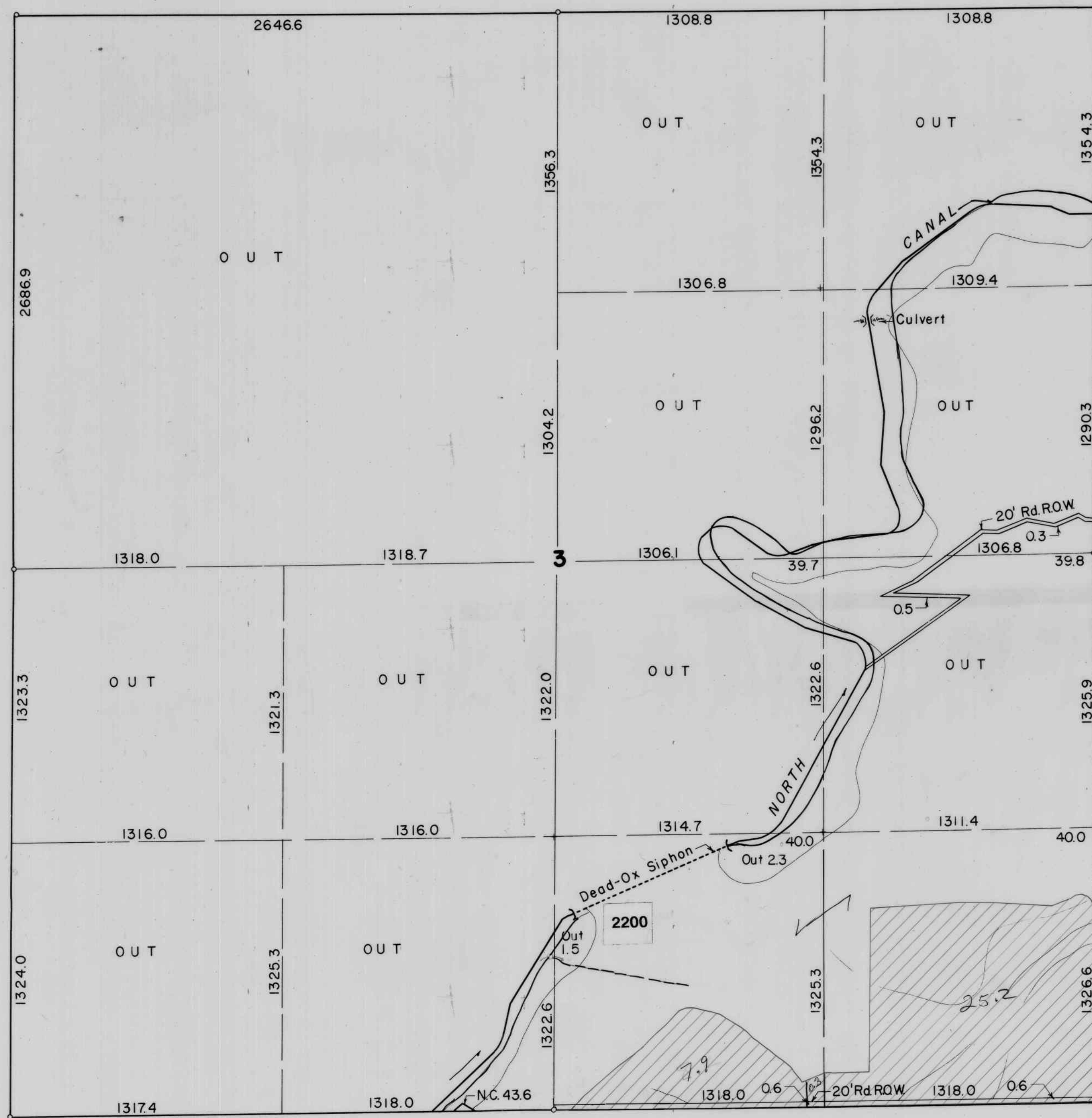
OWYHEE IRRIGATION DISTRICT



↑
N
SCALE: 1" = 400'
Permit # 8171

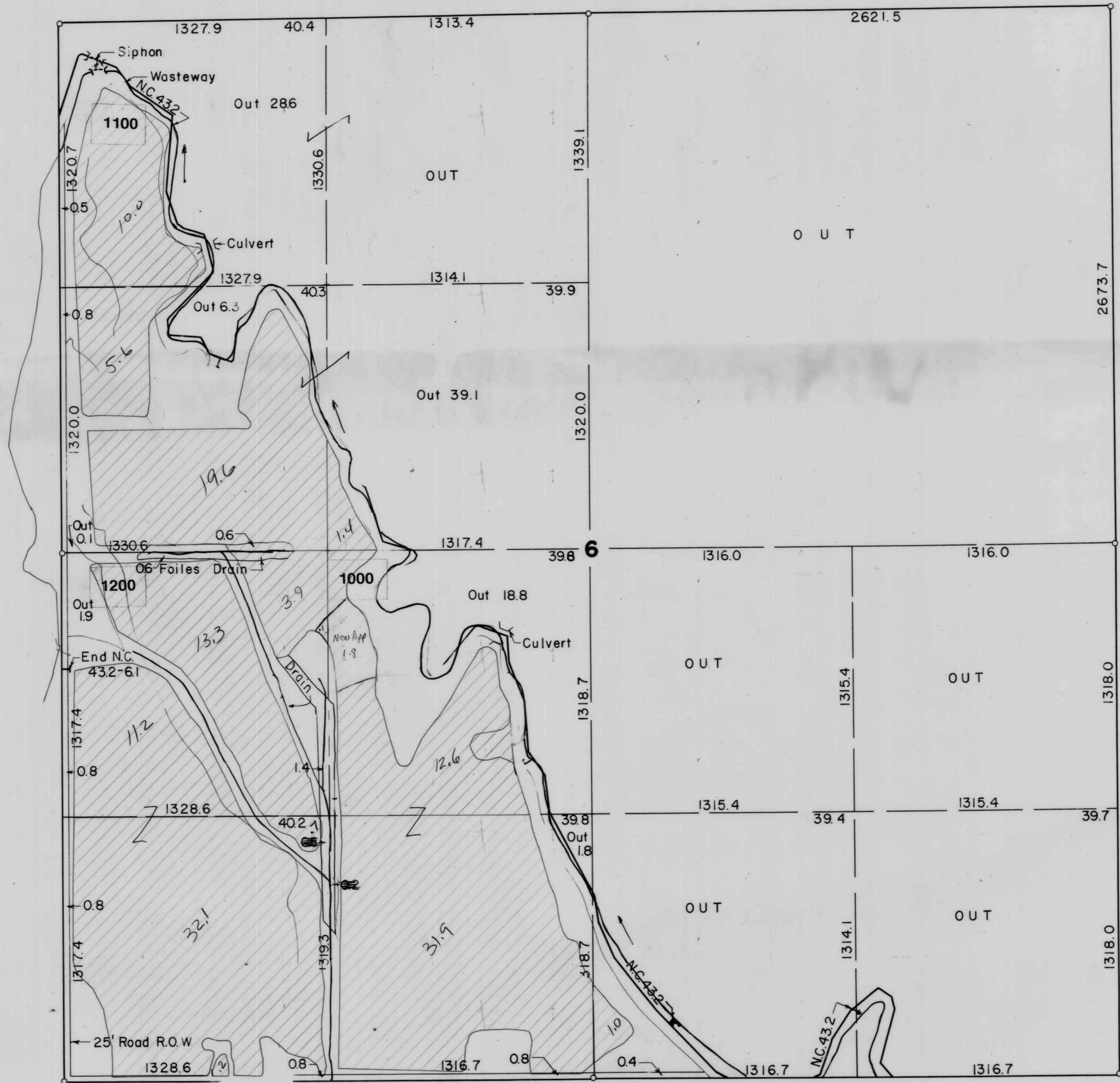
SEC. 2 - T. 18S. - R. 46E. - W.M. 48-102-1416

OWYHEE IRRIGATION DISTRICT



SEC. 3 - T.18 S. - R.46 E. - W. M. 48-102-1417

OWYHEE IRRIGATION DISTRICT



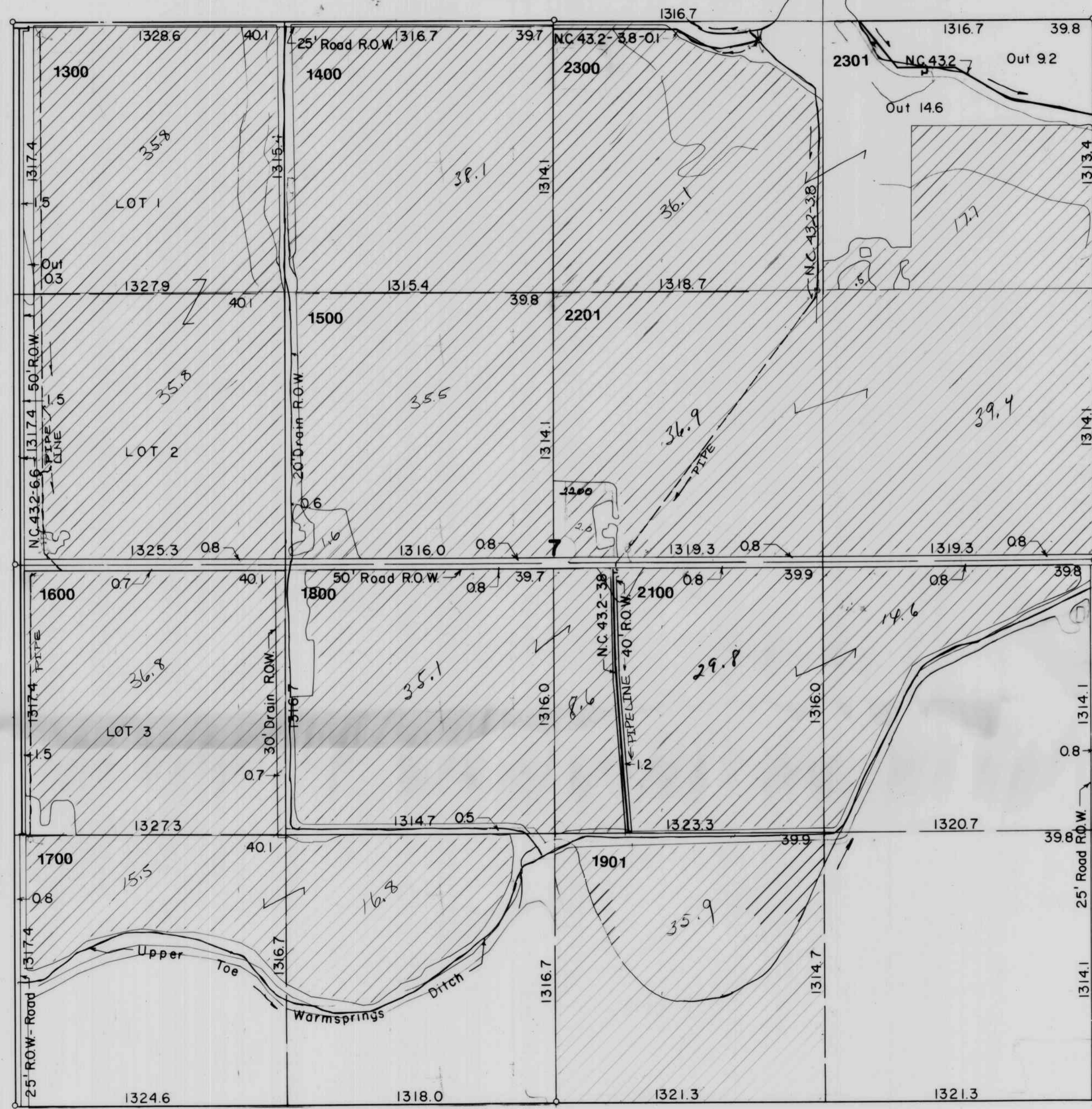
↑
N

SCALE: 1" = 400'

▨ = Permit #8171

SEC. 6 - T. 18 S. - R. 46 E. - W. M. 48-102-1418

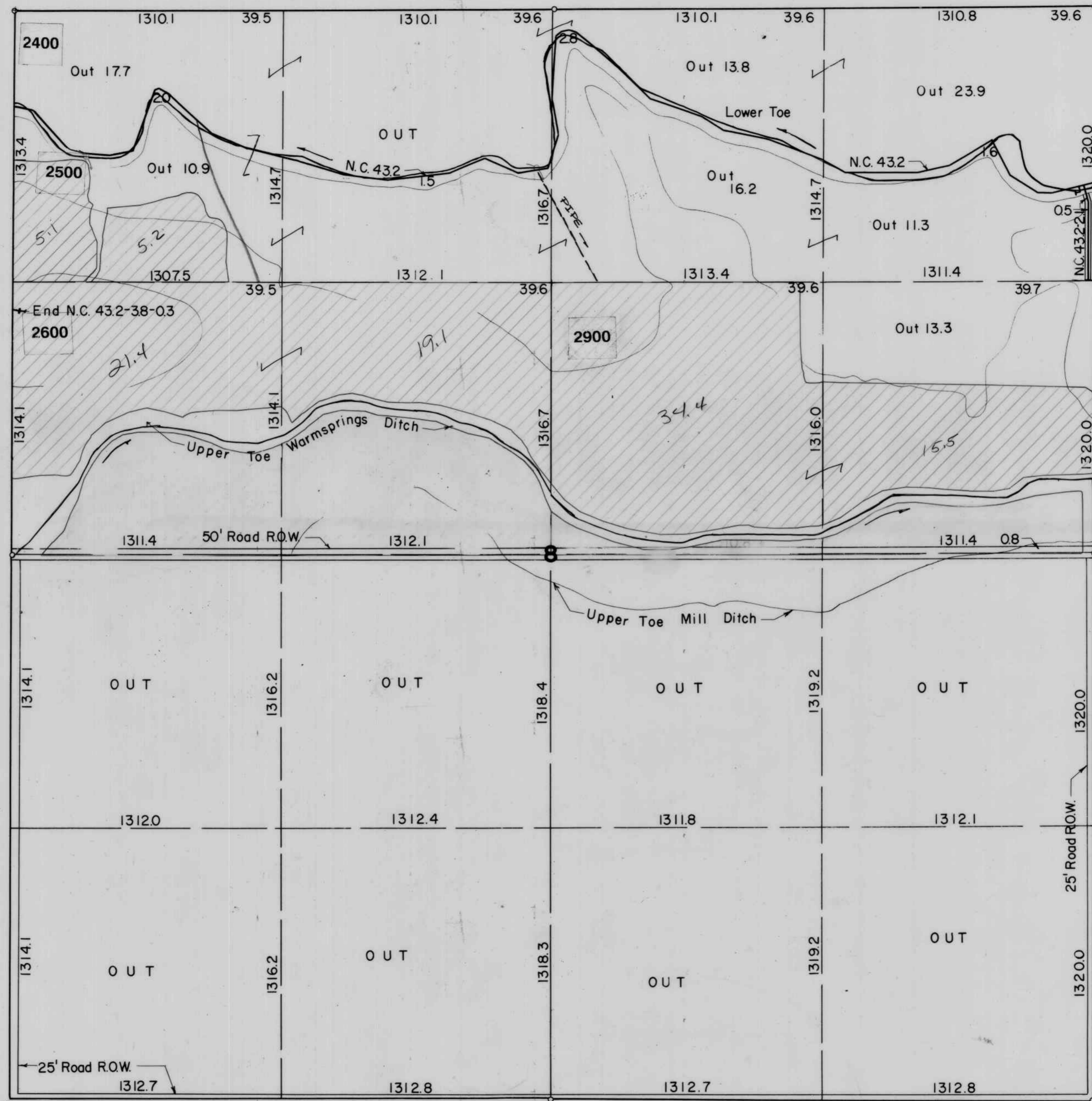
OWYHEE IRRIGATION DISTRICT



↑
N
SCALE: 1"=400'
▨ - Permit #8171

SEC. 7- T.18S. - R.46E. - W.M. 48-102-1419
W.C. - 29.7'S

OWYHEE IRRIGATION DISTRICT



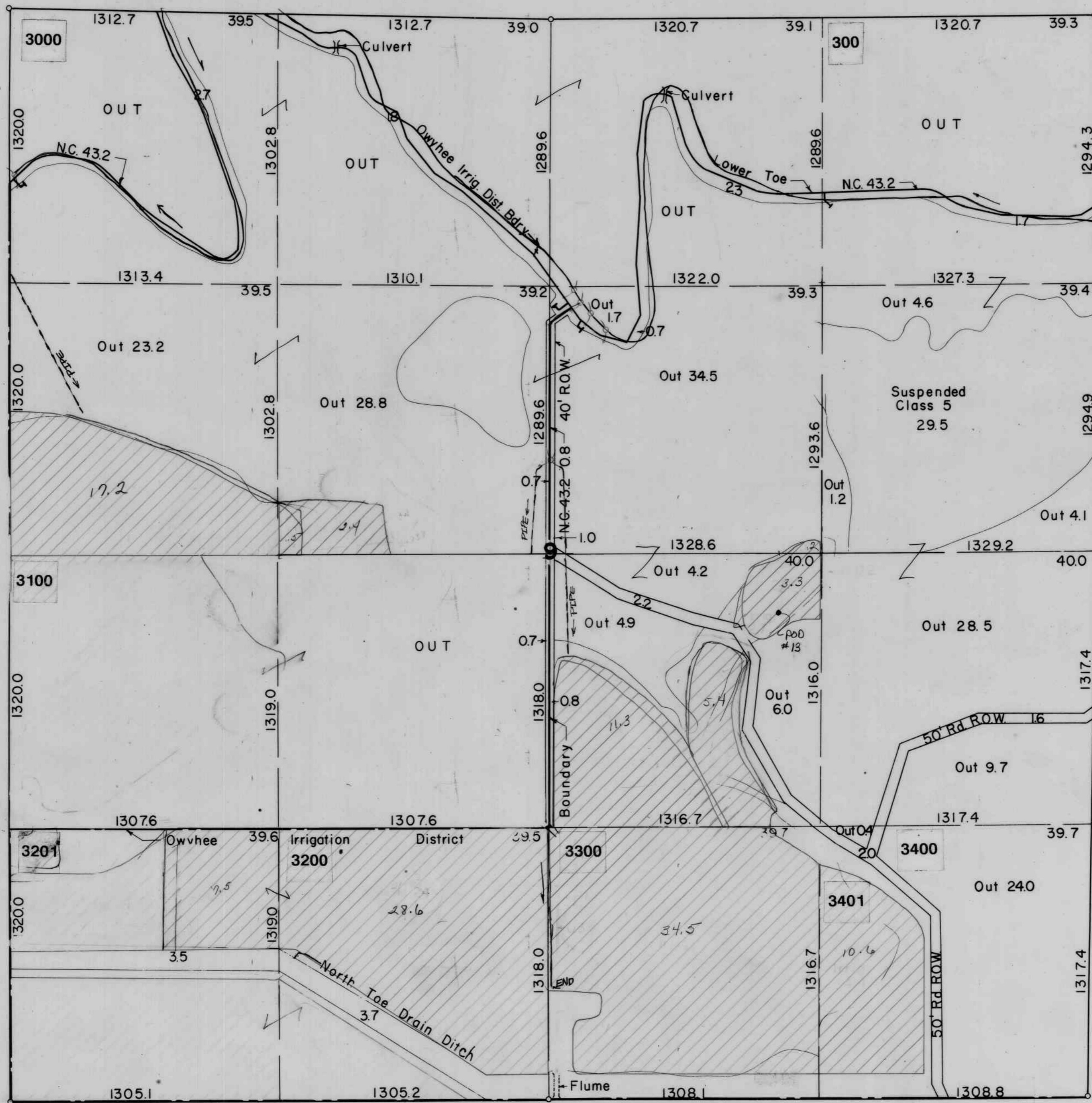
W.C.-29.7'S

SEC. 8 - T.18S. - R.46E. - W.M.

48-102-1420

REVISED 12-96

OWYHEE IRRIGATION DISTRICT



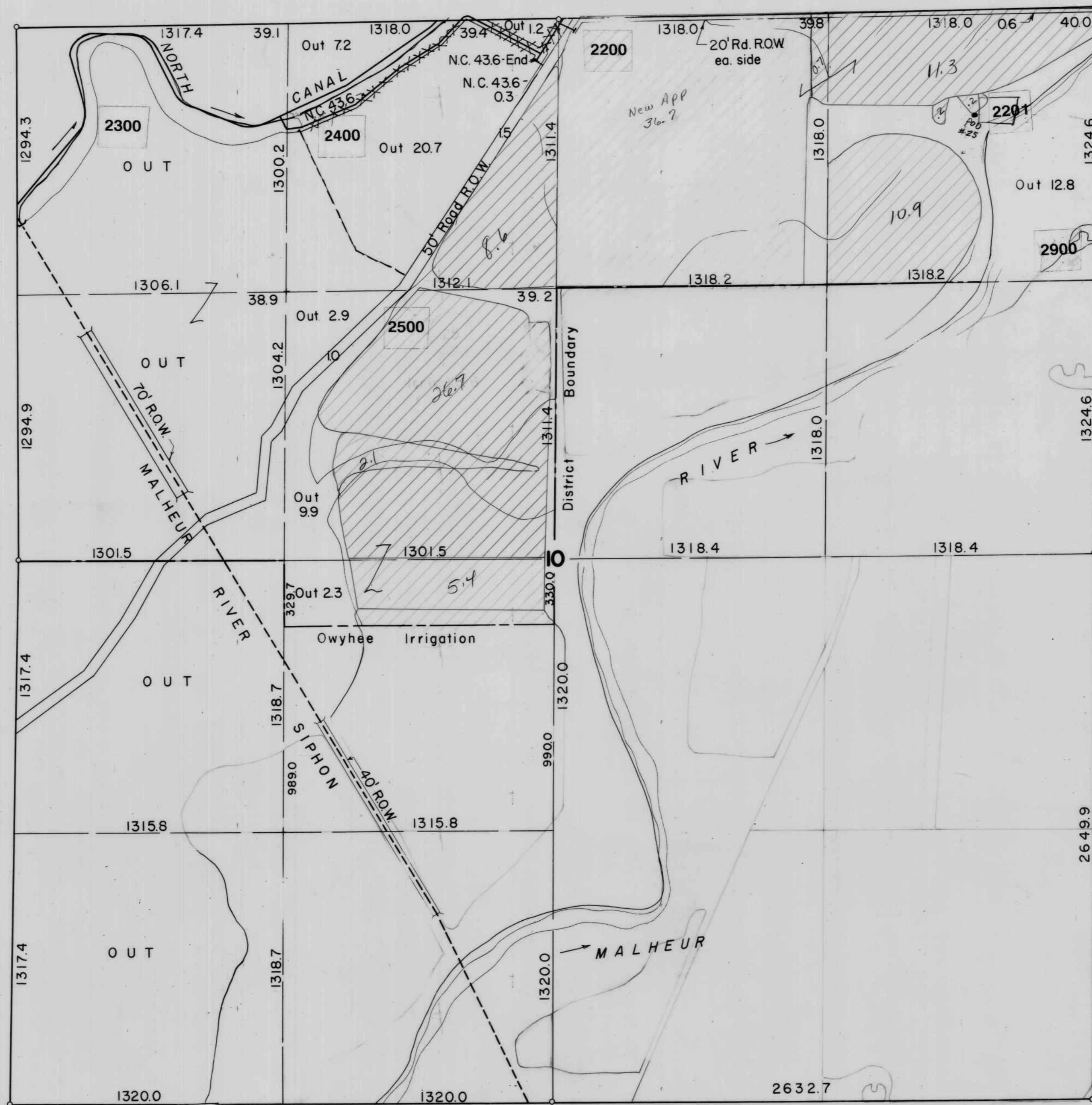
↑
N
SCALE: 1" = 400'
▨ = Permit #8171

SEC. 9 - T. 18S. - R. 46E. - W. M.

48-102-1421

REVISED 12-96

OWYHEE IRRIGATION DISTRICT



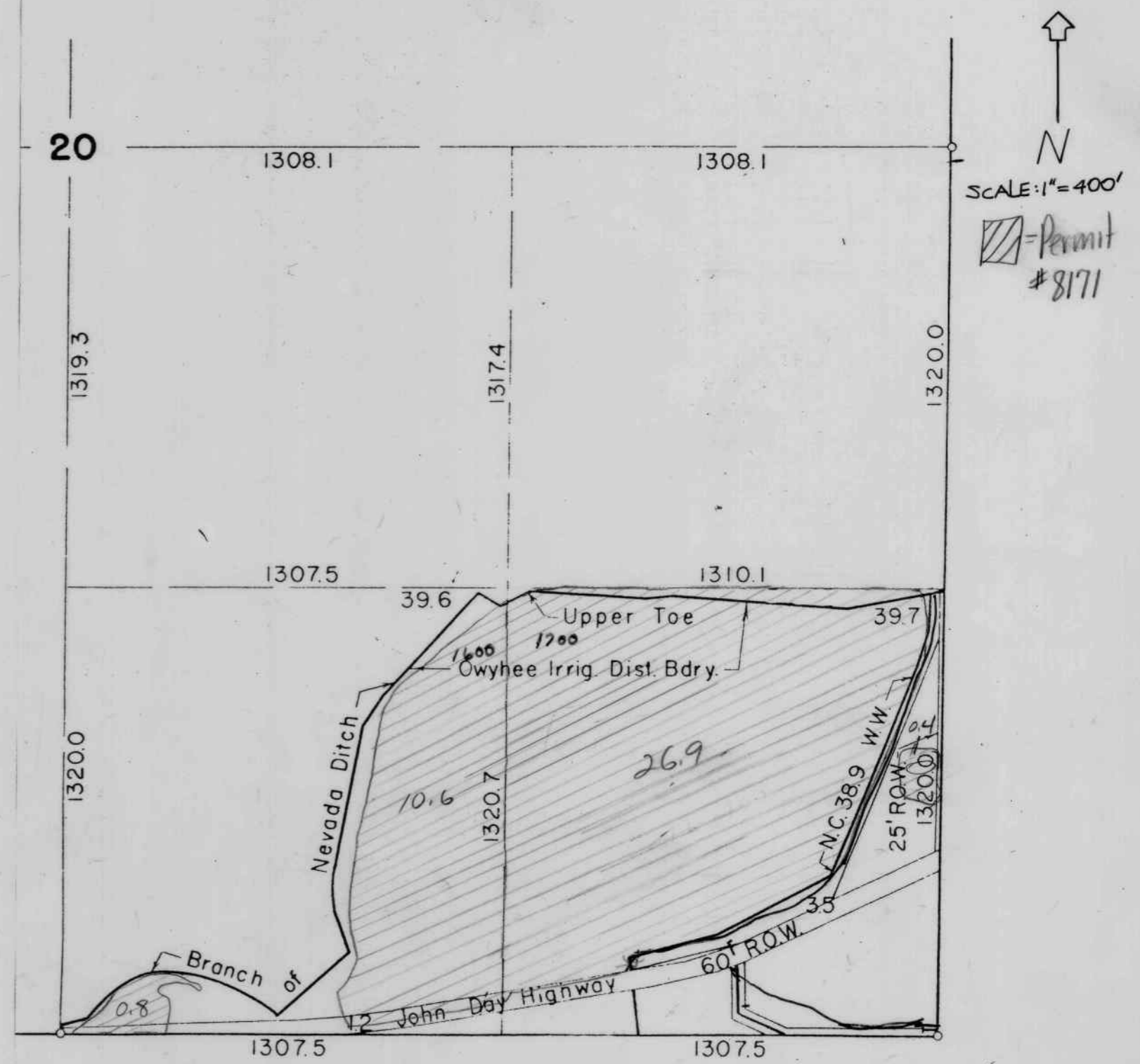
↑
N
SCALE: 1" = 400'
▨ = Permit #8171

SEC. 10 - T. 18 S. - R. 46 E. - W. M.

48-102-1422

REVISED 12-96

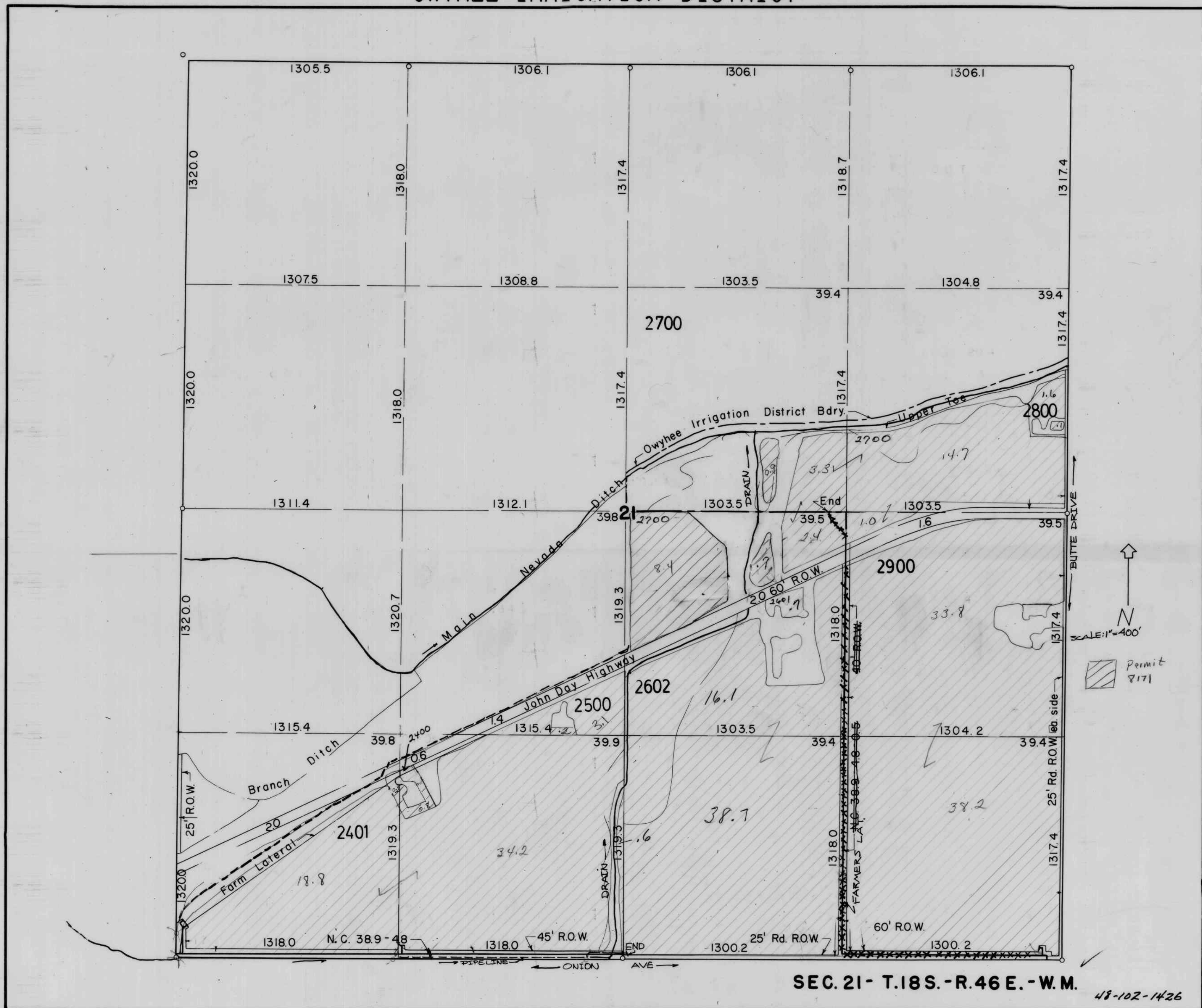
OWYHEE IRRIGATION DISTRICT



SEC. 20 - T.18S. - R.46E. - W.M.

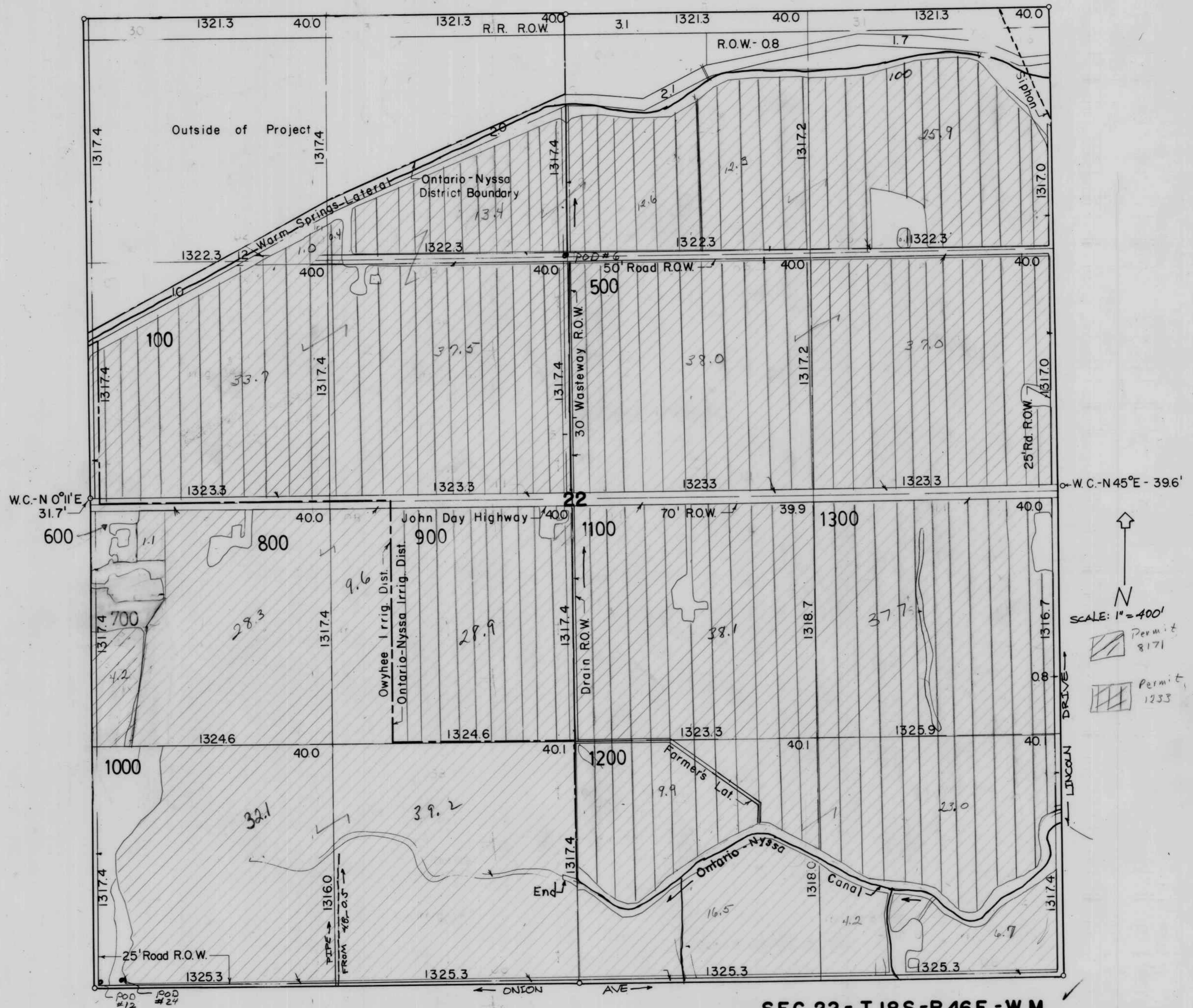
REVISED 12-96

OWYHEE IRRIGATION DISTRICT



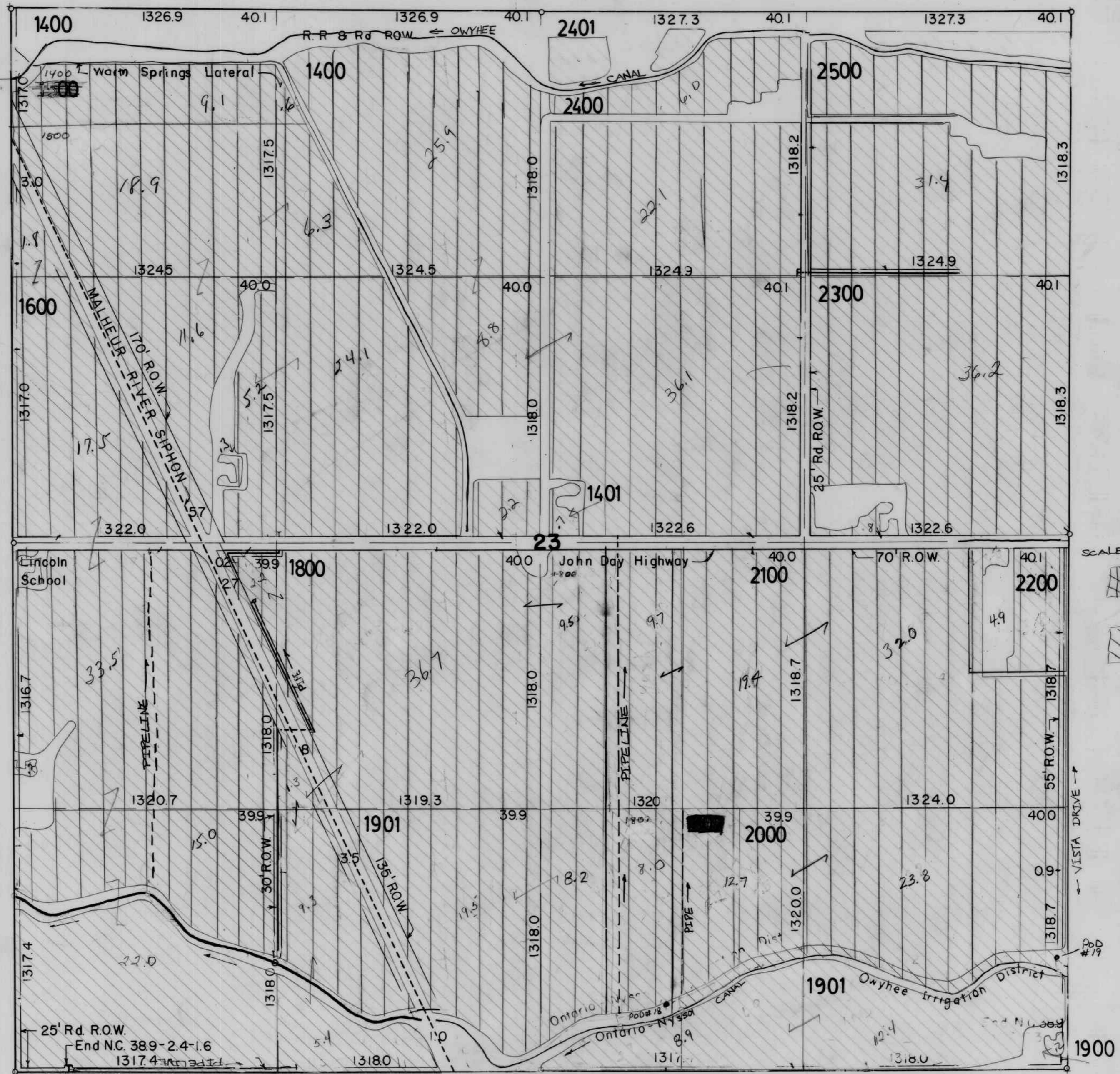
REVISED 12-96

OWYHEE IRRIGATION DISTRICT



SEC. 22 - T.18S.-R.46E.-W.M. 48-102-1427

OWYHEE IRRIGATION DISTRICT



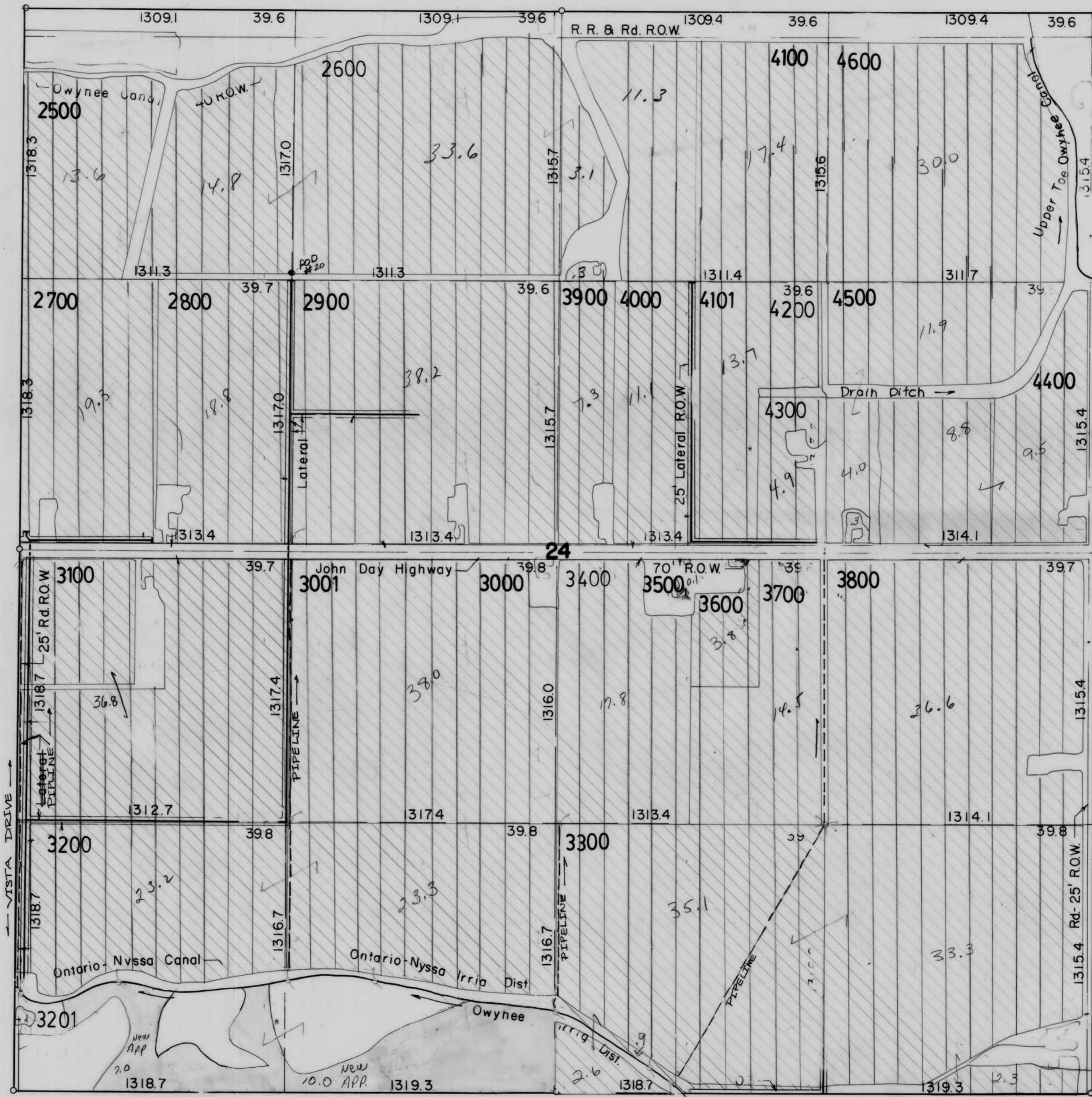
↑
N
SCALE: 1"=400'

Permit 1233
 Permit 2121

SEC. 23 - T. 18S. - R. 46E. - W. M. 48-102-1428

REVISED 12-96

OWYHEE IRRIGATION DISTRICT

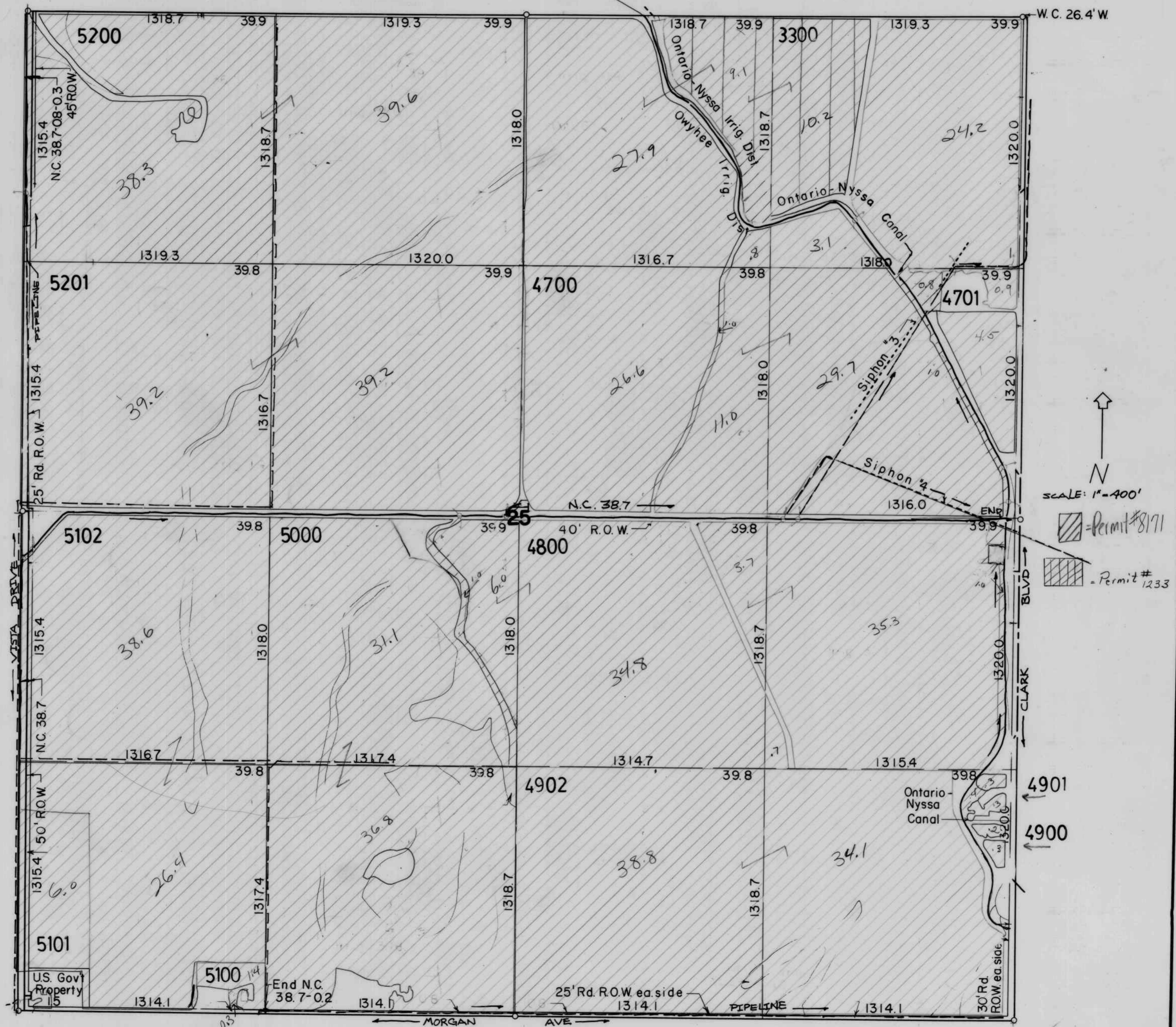


↑
N
SCALE: 1" = 400'
[Hatched Box] Permit 1233
[Hatched Box] Permit 3171

SEC. 24 - T. 18 S. - R. 46 E. - W. M. 48-102-1429

REVISED 12-96

OWYHEE IRRIGATION DISTRICT

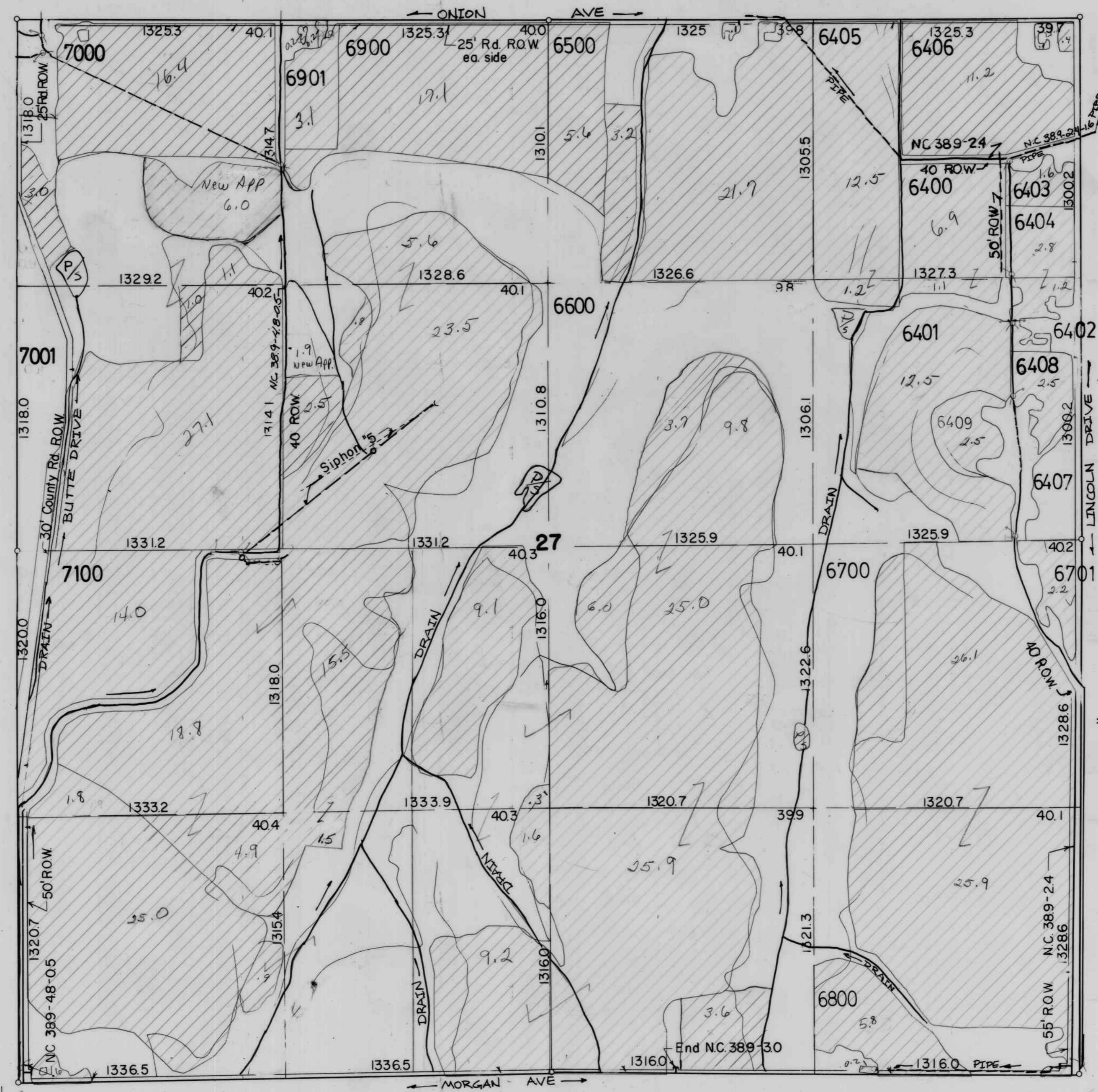


SEC. 25 - T. 18S. - R. 46E. - W.M.

48-102-1430

REVISED 12-96

OWYHEE IRRIGATION DISTRICT

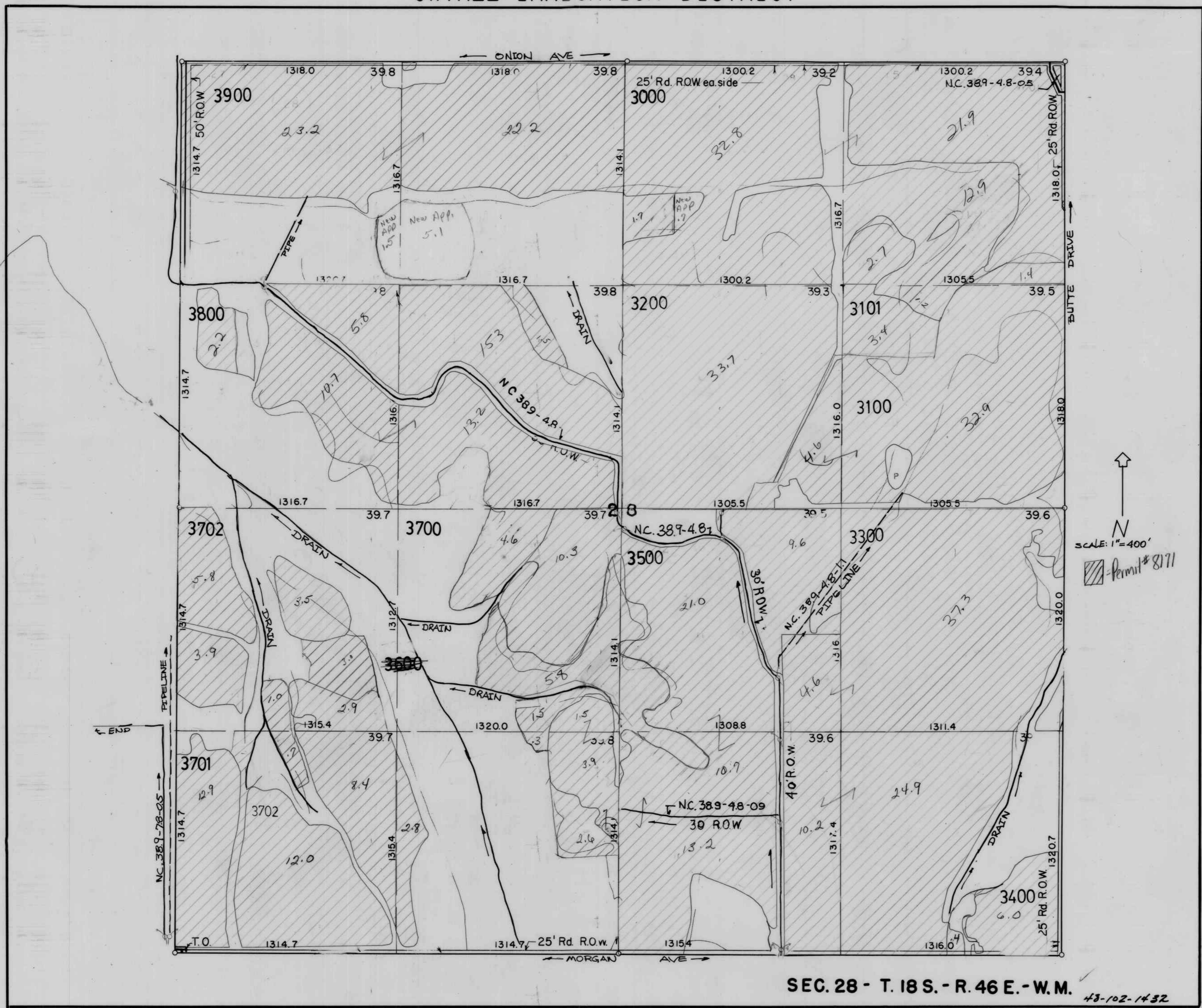


N
SCALE: 1"=400'
[Hatched Box] Permit #8171

SEC. 27 - T. 18S. - R. 46E. - W.M.

48-102-1414

OWYHEE IRRIGATION DISTRICT

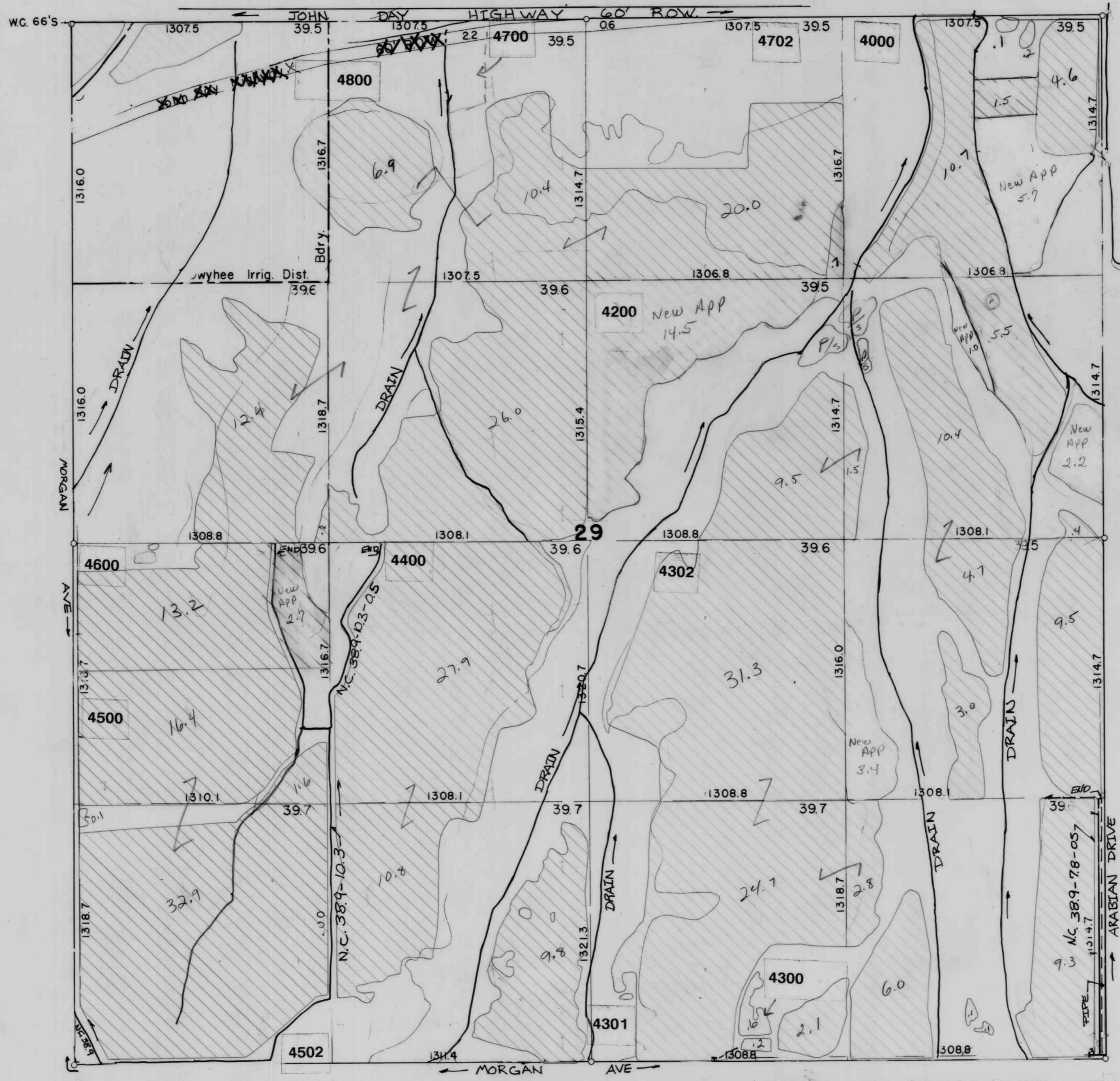


SEC. 28 - T. 18 S. - R. 46 E. - W. M.

43-102-1432

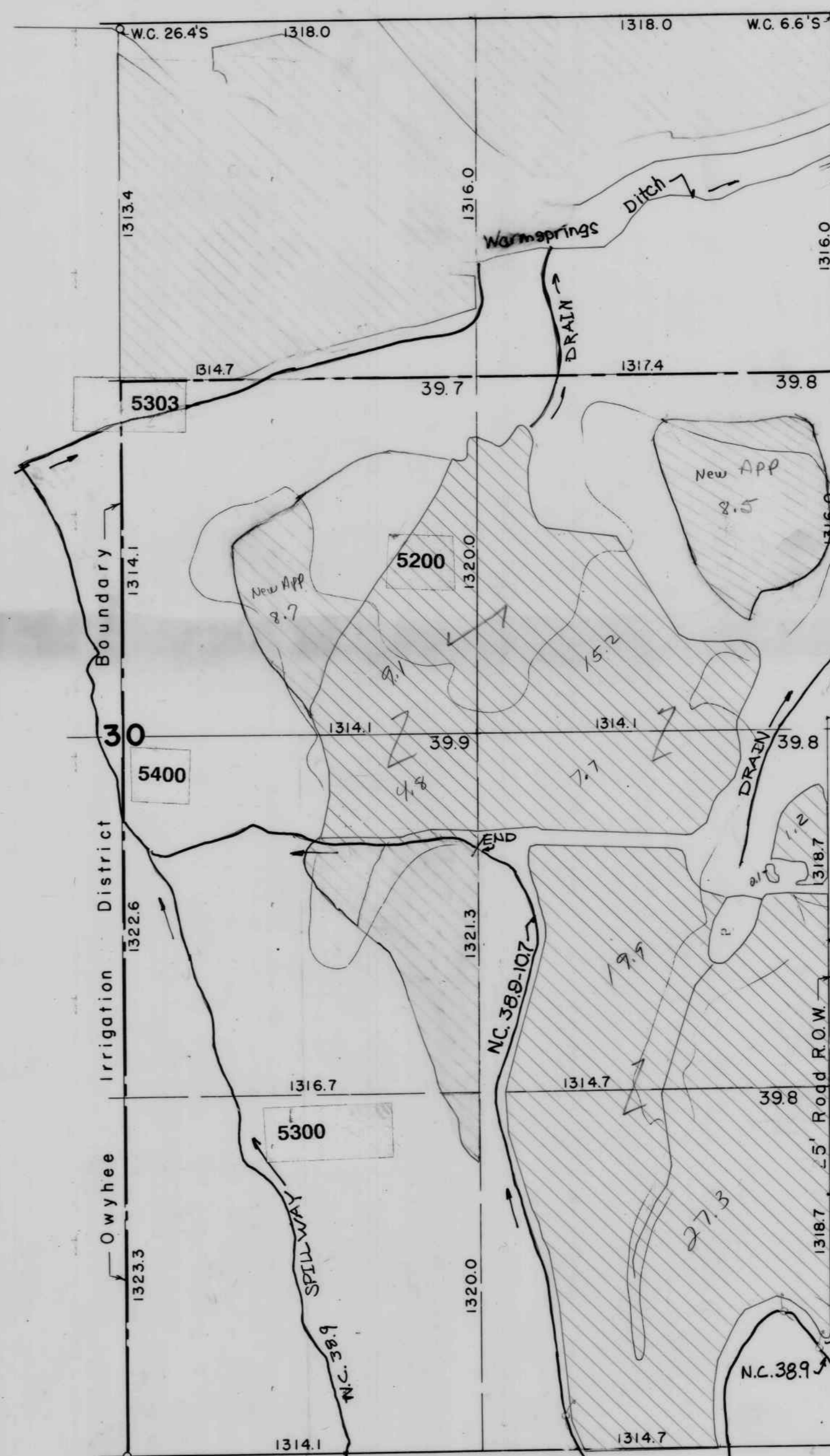
REVISED 12-96

OWYHEE IRRIGATION DISTRICT



SEC. 29 - T.18S. - R.46E. - W.M. 48-102-1433

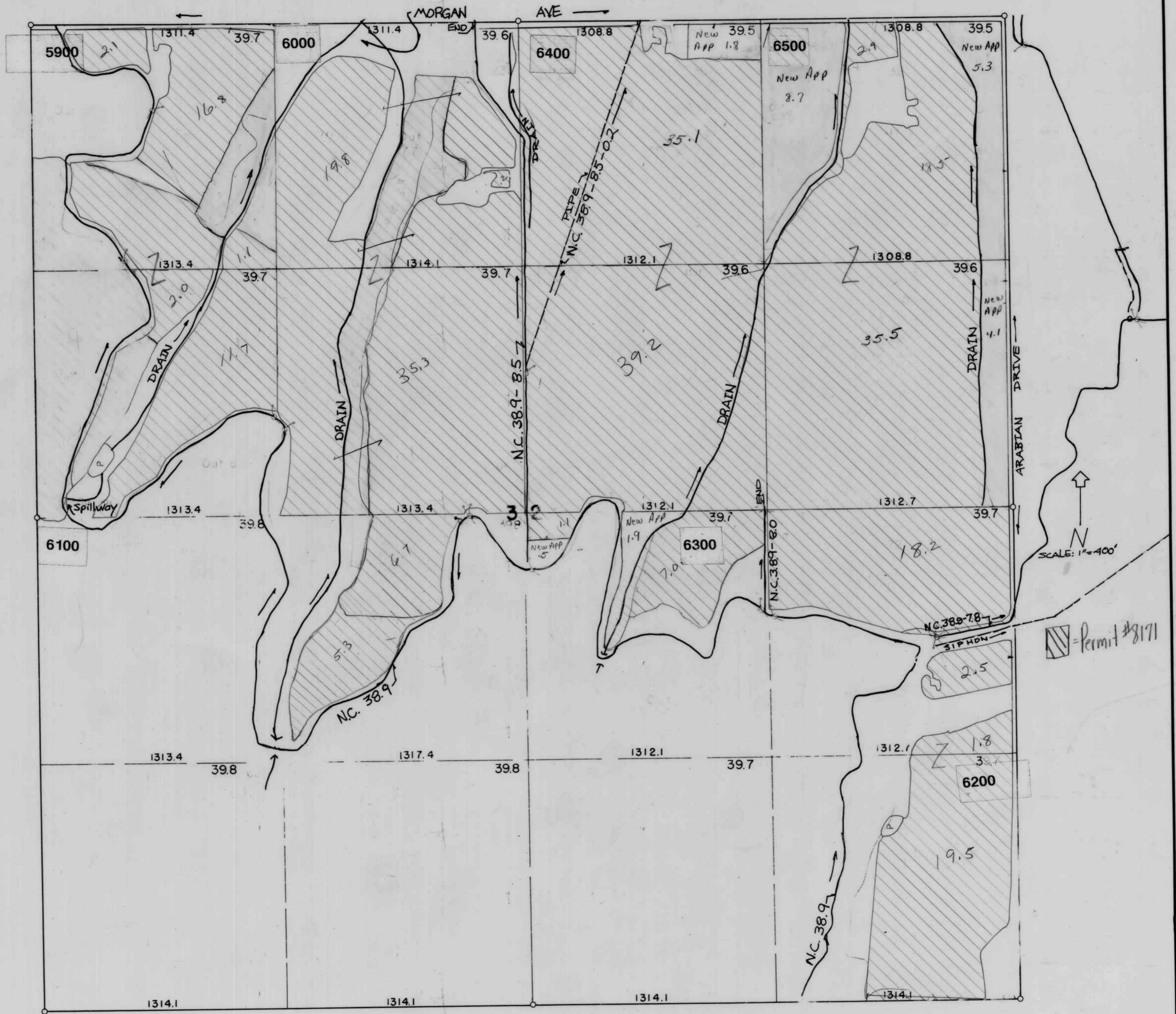
OWYHEE IRRIGATION DISTRICT



↑
N
SCALE: 1" = 400'
[Hatched Box] = Permit #8171

SEC. 30 - T. 18 S. - R. 46 E. - W.M. 48-102-1434

OWYHEE IRRIGATION DISTRICT



SCALE: 1"=400'

Permit #8171

SEC. 32 - T.18S.-R.46E.-W.M.
48-102-1435

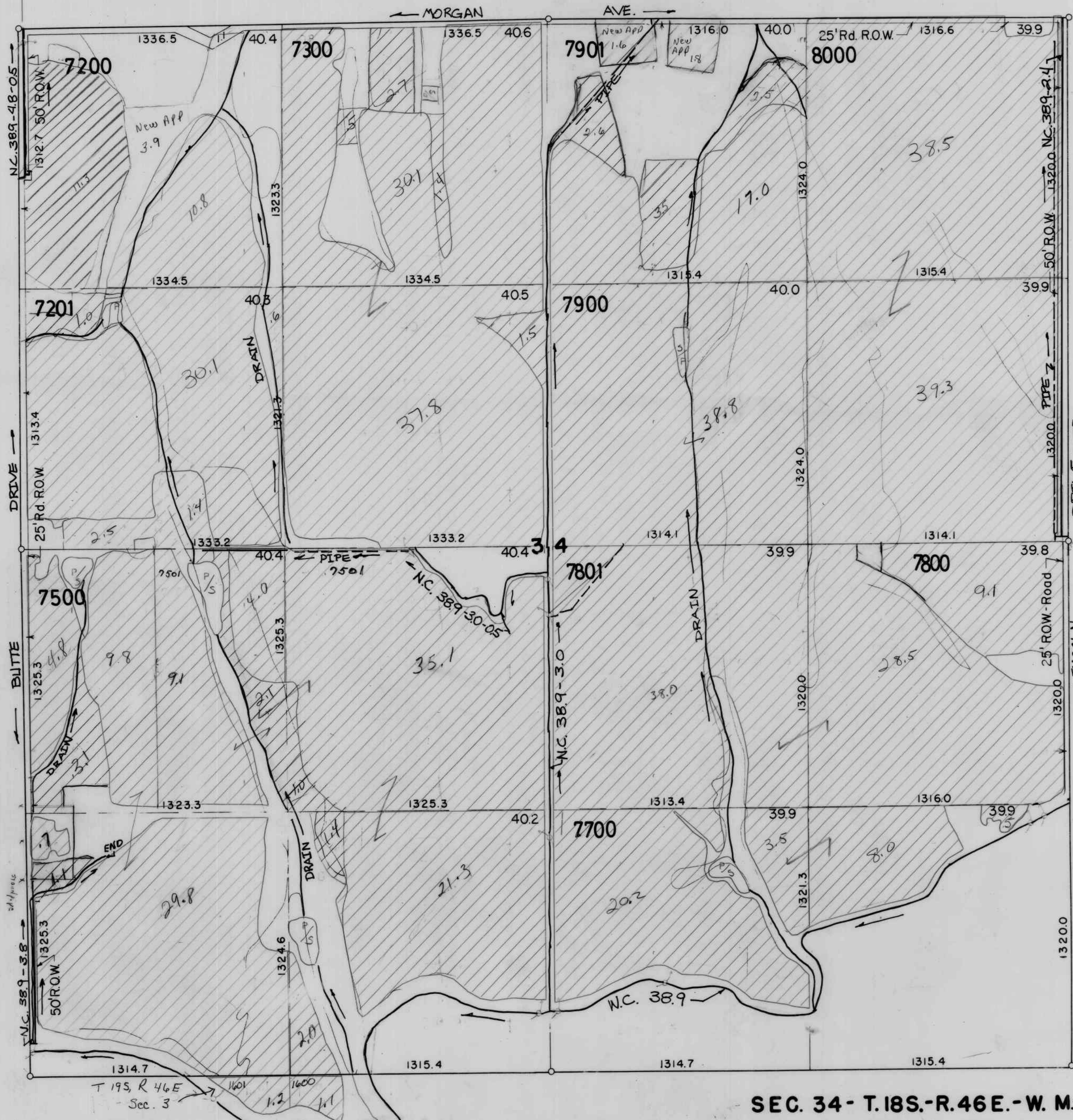
OWYHEE IRRIGATION DISTRICT



SEC. 33 - T. 18 S. - R. 46 E. - W. M.
48-102-1436

REVISED 12-96

OWYHEE IRRIGATION DISTRICT

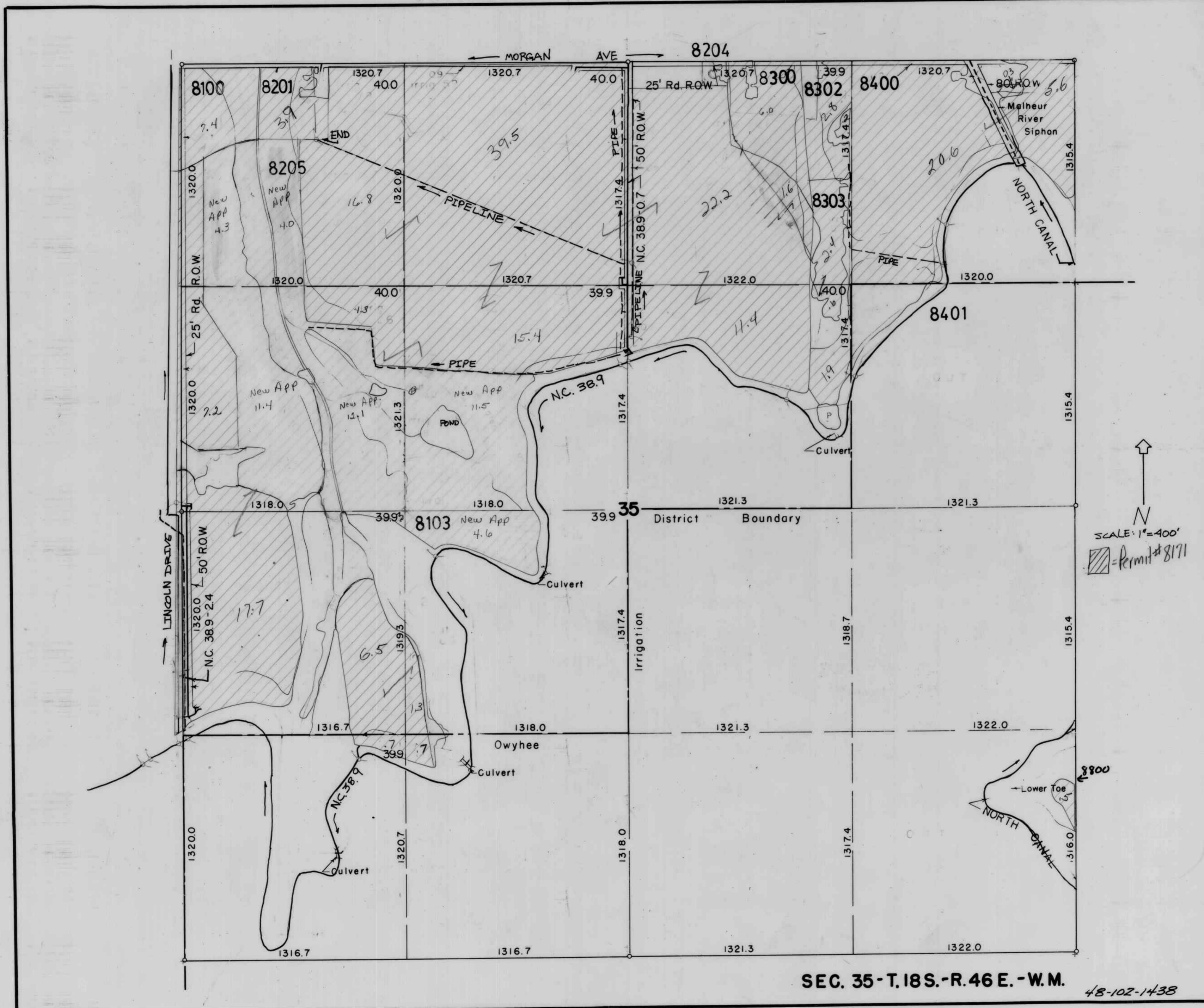


↑
N
SCALE: 1"=400'
▨ = Permit #8171

SEC. 34 - T. 18S. - R. 46E. - W. M. 48-102-1437

REVISED 12-96

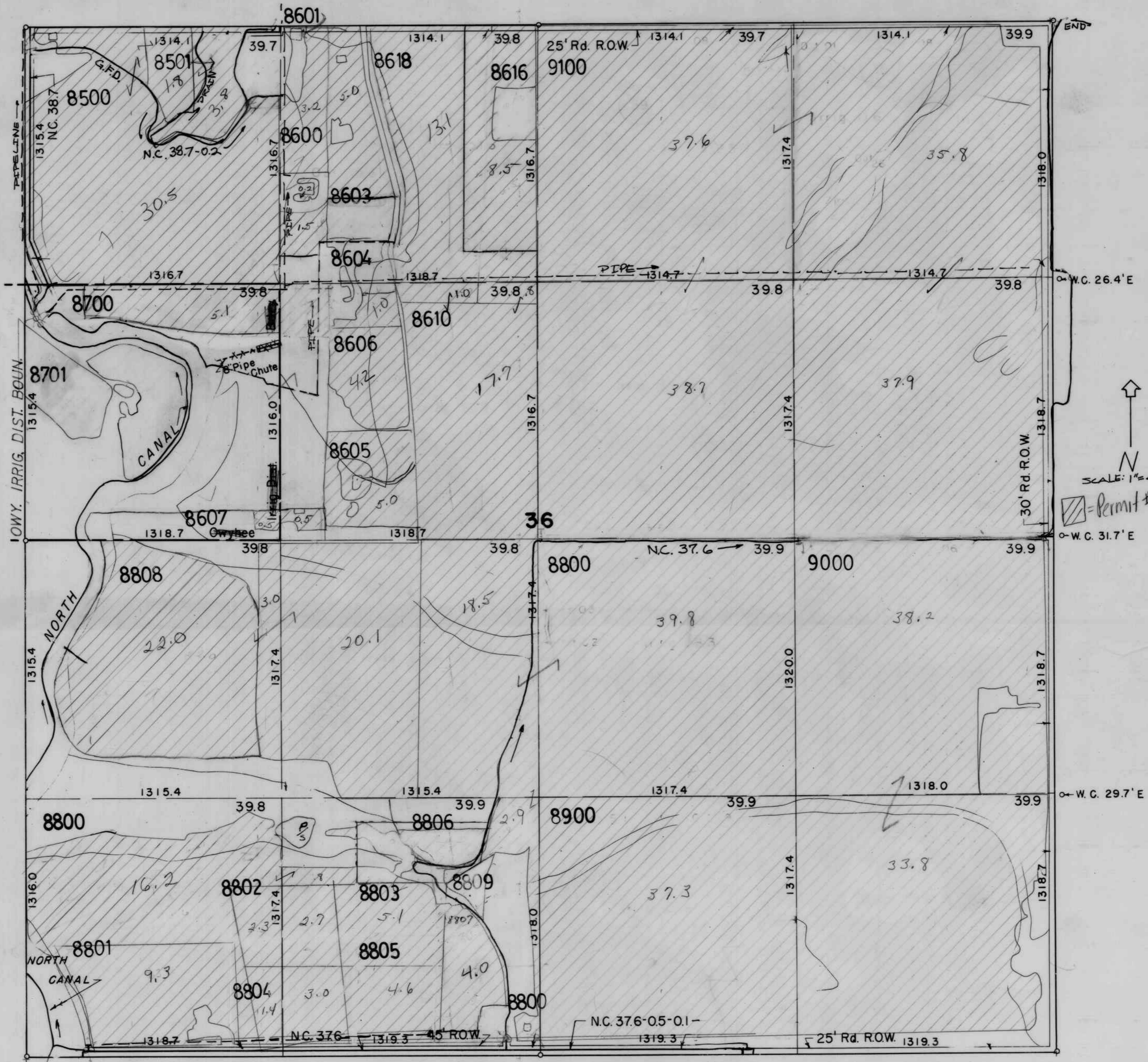
OWYHEE IRRIGATION DISTRICT





SEC. 35-T.18S.-R.46E.-W.M.

48-102-1438

OWYHEE IRRIGATION DISTRICT

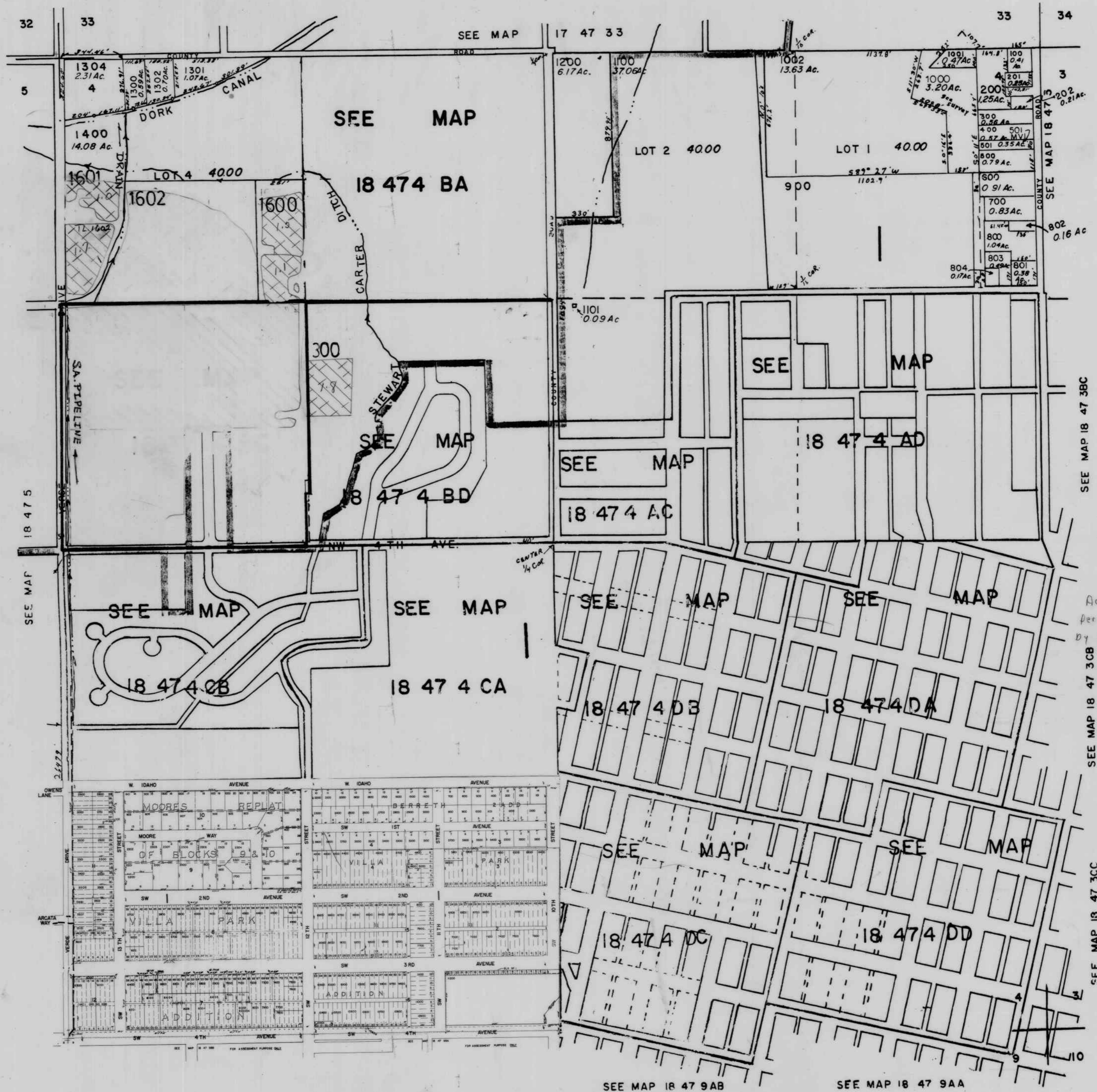



 N
 SCALE: 1"=400'
 = Permit #8171

SEC. 36 - T. 18 S. - R. 46 E. - W. M.

OWYHEE IRRIGATION DISTRICT

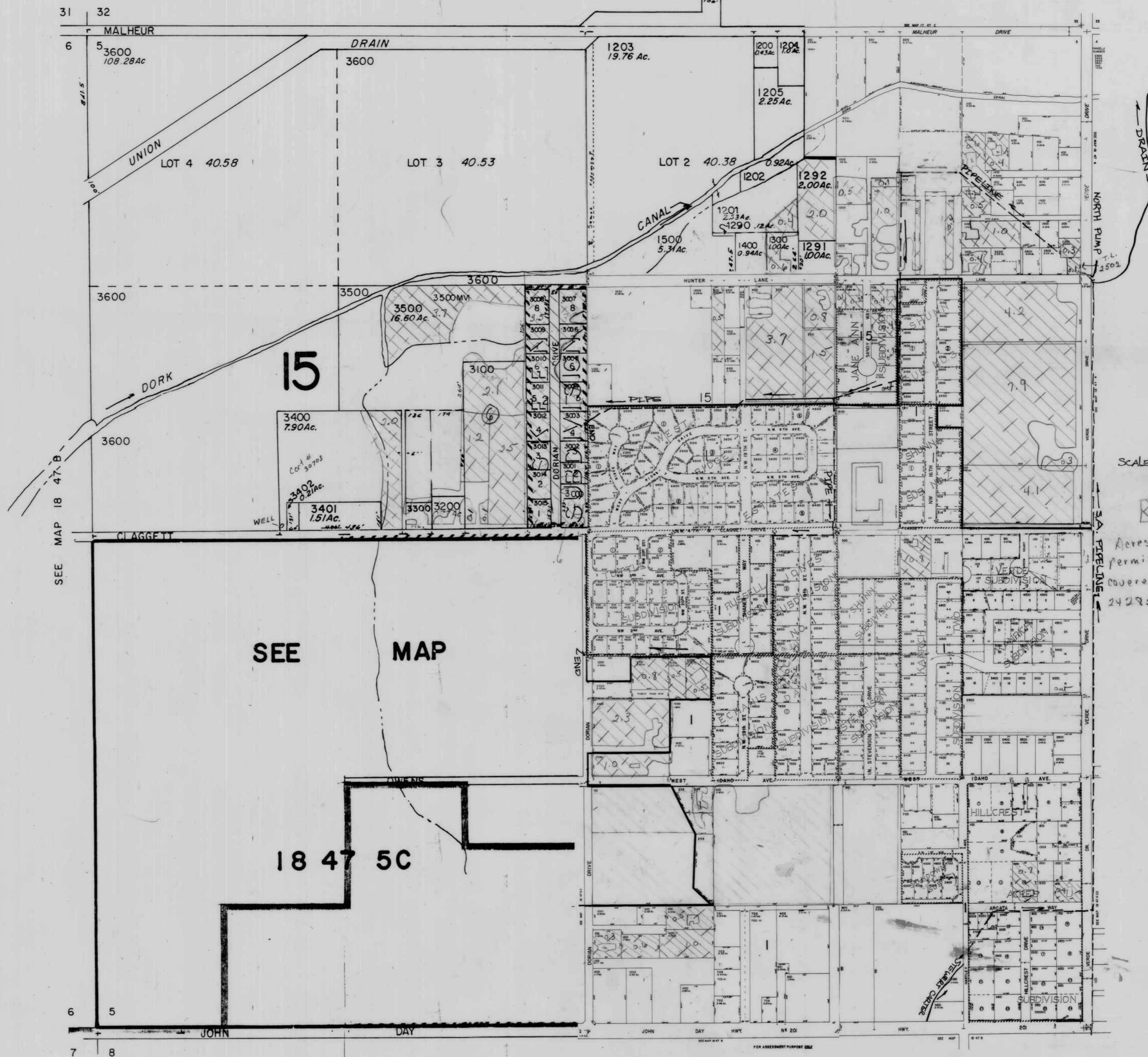
Revised on
10-1-84



SCALE: 1" = 400'
 Permit 1786
 Acres covered by permit 1786 also covered by permit 24280 Supp.

OWYHEE IRRIGATION DISTRICT

SEE MAP 17 47 C



↑
N
SCALE: 1"=400'

Permit 1786
Acre covered by permit 1786 also covered by permit 24285 supp.

SEE MAP 18 47 B

SEE MAP

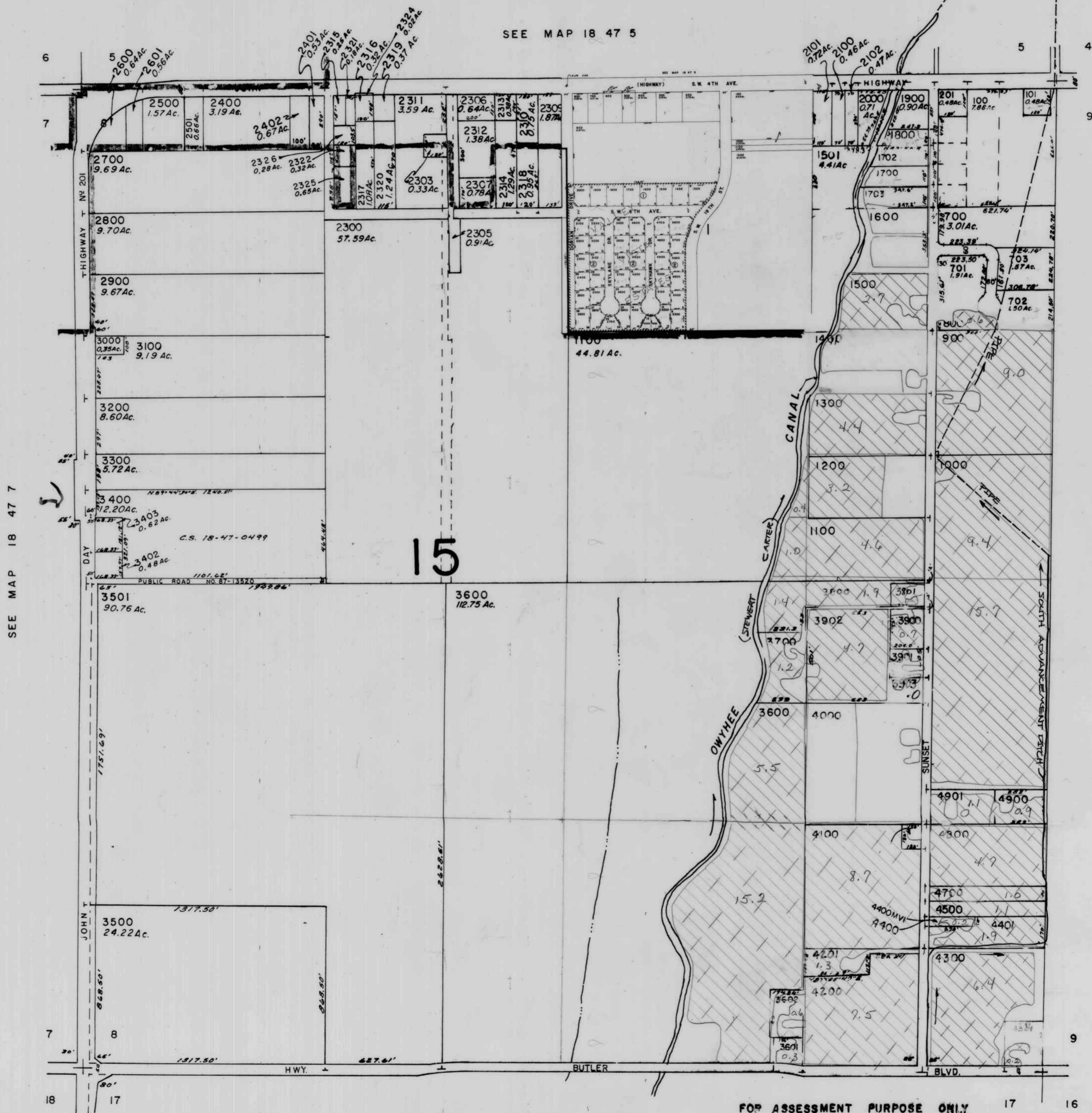
18 47 5C

FOR ASSESSMENT PURPOSE ONLY

OWYHEE IRRIGATION DISTRICT

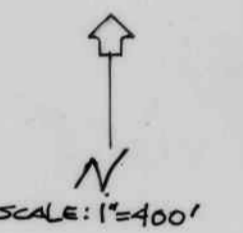
Revised on
8-1-91

SEE MAP 18 47 5



SEE MAP 18 47 98B

SEE MAP 18 47 7



SEE MAP 18 47 9

Permit 1986

Acres covered by Permit 1986 also covered by permit 24280 supp.


SEE MAP 18 47 B


FOR ASSESSMENT PURPOSE ONLY

Revised on
9-30-88

OWYHEE IRRIGATION DISTRICT




 N
 SCALE: 1" = 400'

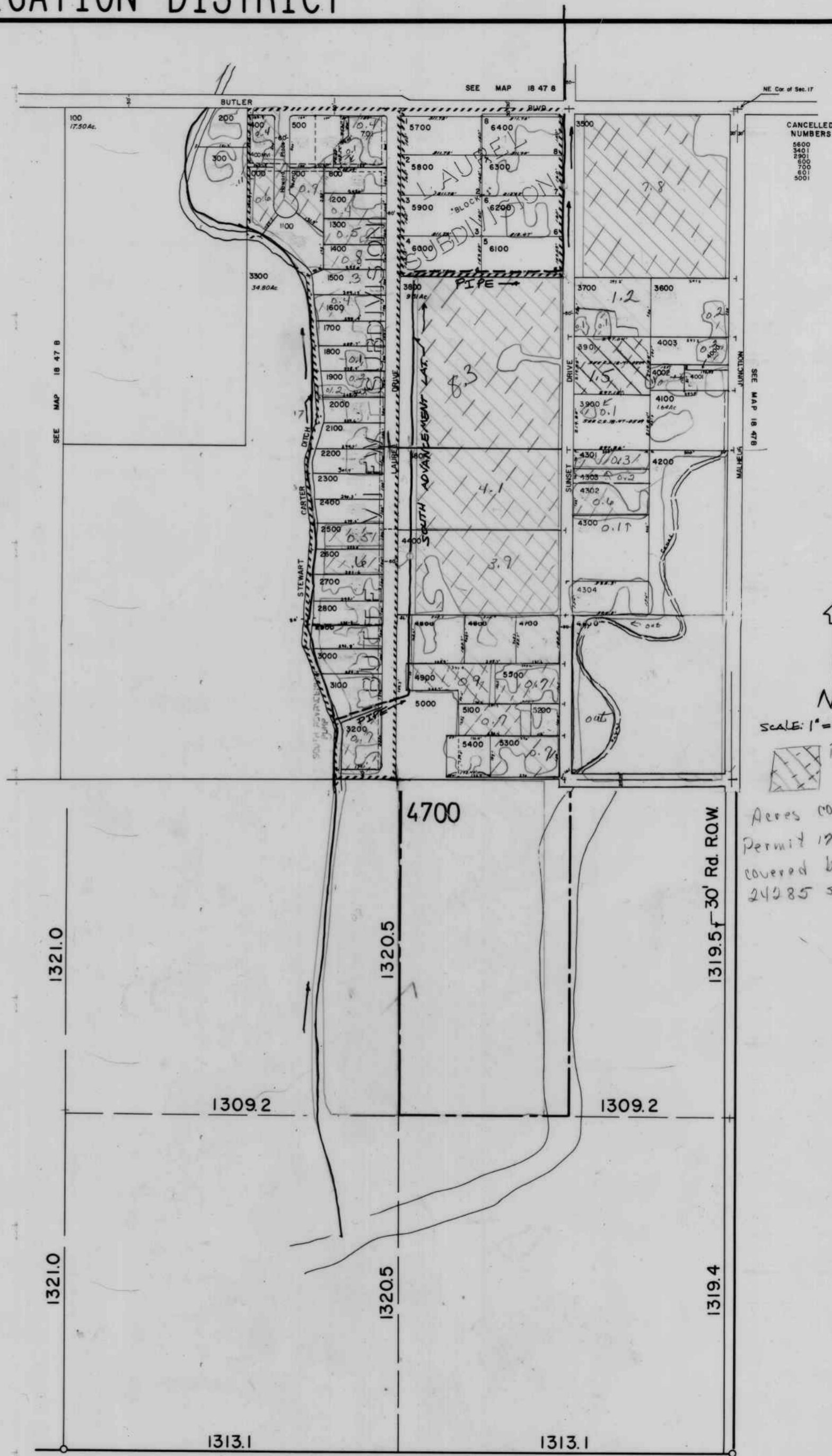
 Permit
 1986

Areas covered by permit
 1986 also covered by
 permit 24285 supp.

18 47 B

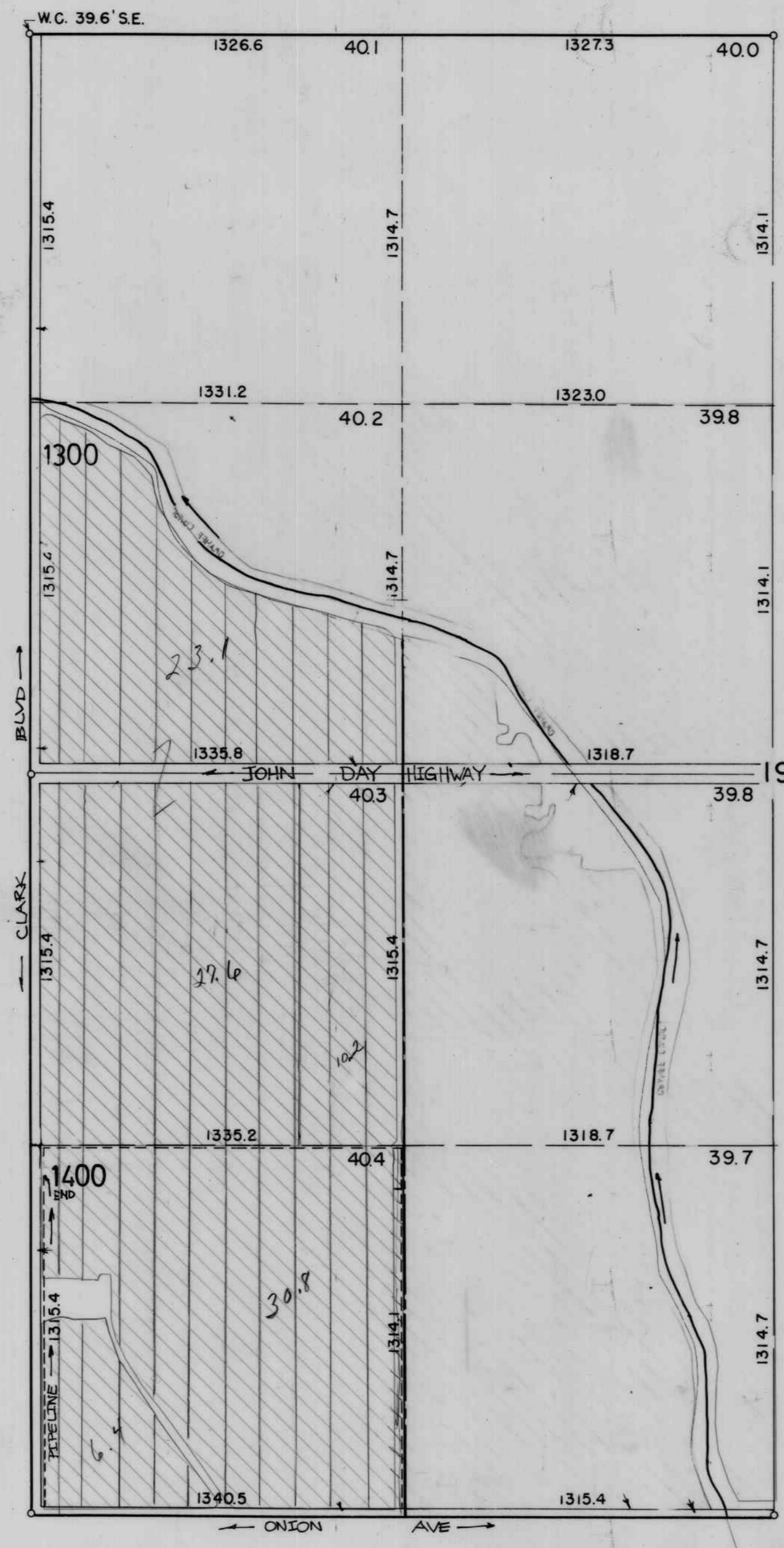
FOR ASSESSMENT PURPOSE ONLY

OWYHEE IRRIGATION DISTRICT



SEC. 17 - T. 18S. - R. 47E. - W. M. 48-102-1444

OWYHEE IRRIGATION DISTRICT



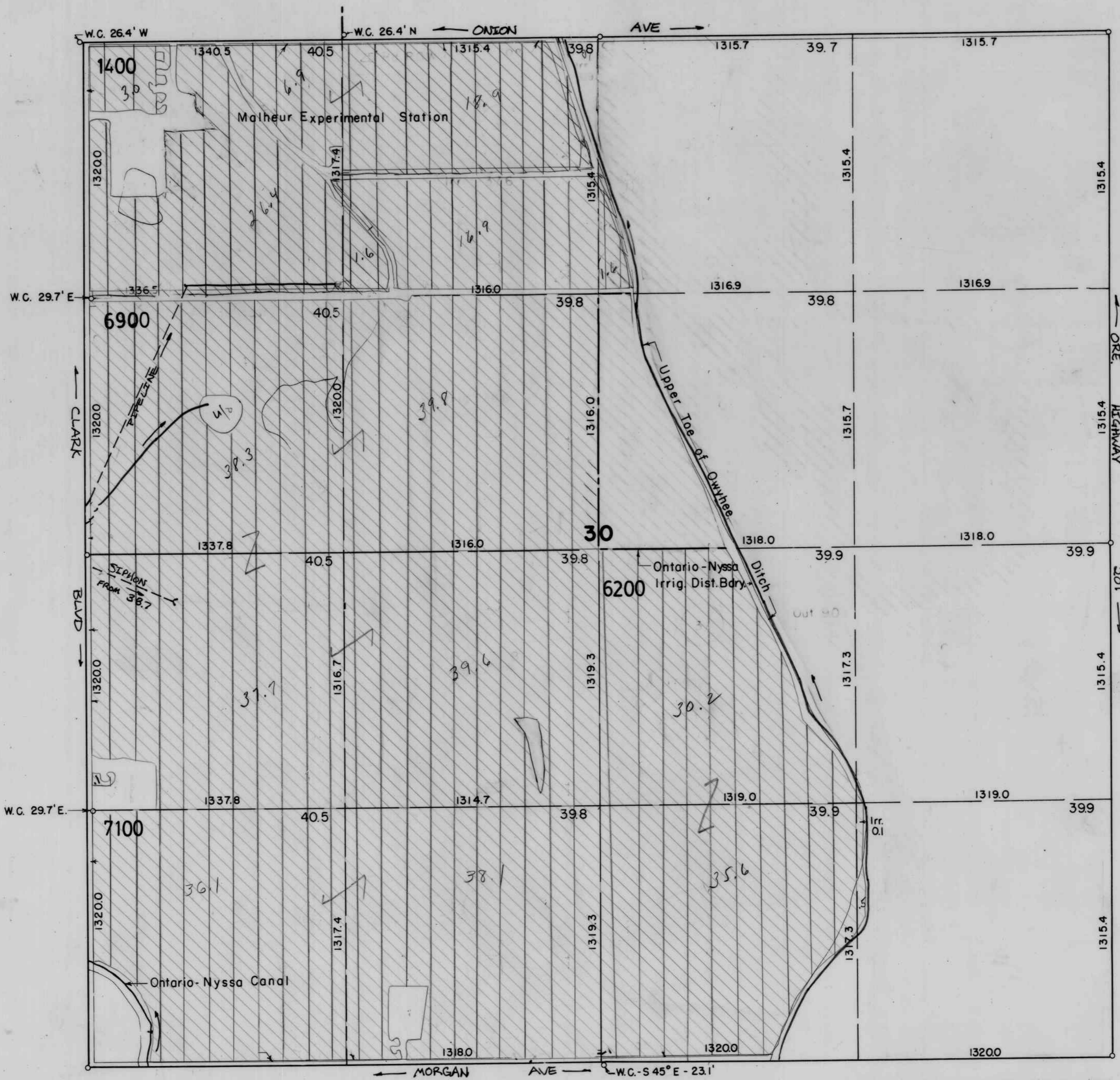
↑
N
SCALE: 1" = 400'
Permit
1233

SEC. 19 - T.18S. - R.47E. - W.M.
48-102-1445

REVISED 12-96

pqrstu

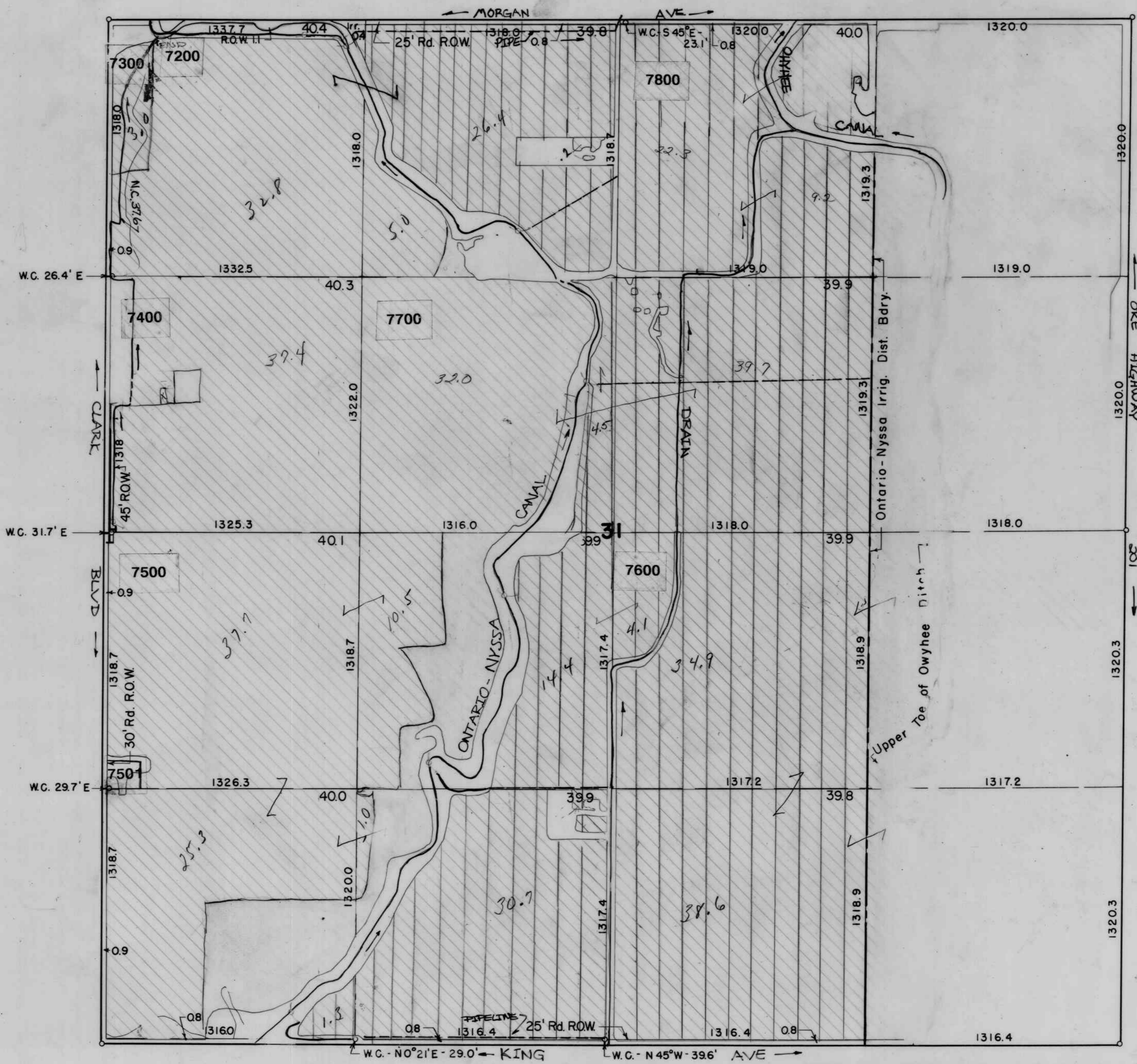
OWYHEE IRRIGATION DISTRICT



↑
N.
SCALE: 1"=400'
Permit
1233

SEC. 30 - T. 18S. - R. 47E. - W.M.
48-102-1446

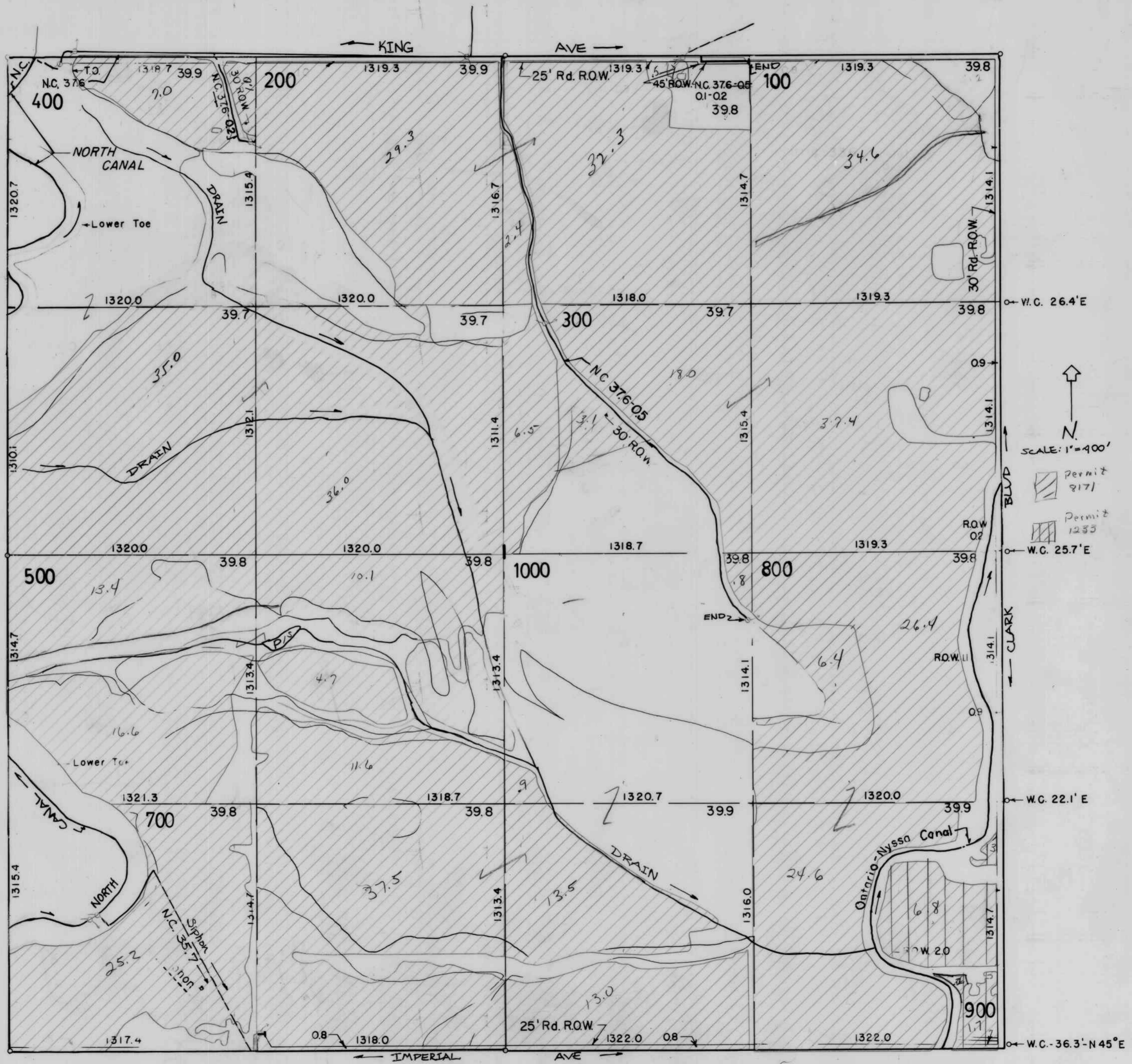
OWYHEE IRRIGATION DISTRICT



SEC. 31 - T.18S. - R.47E. - W.M.

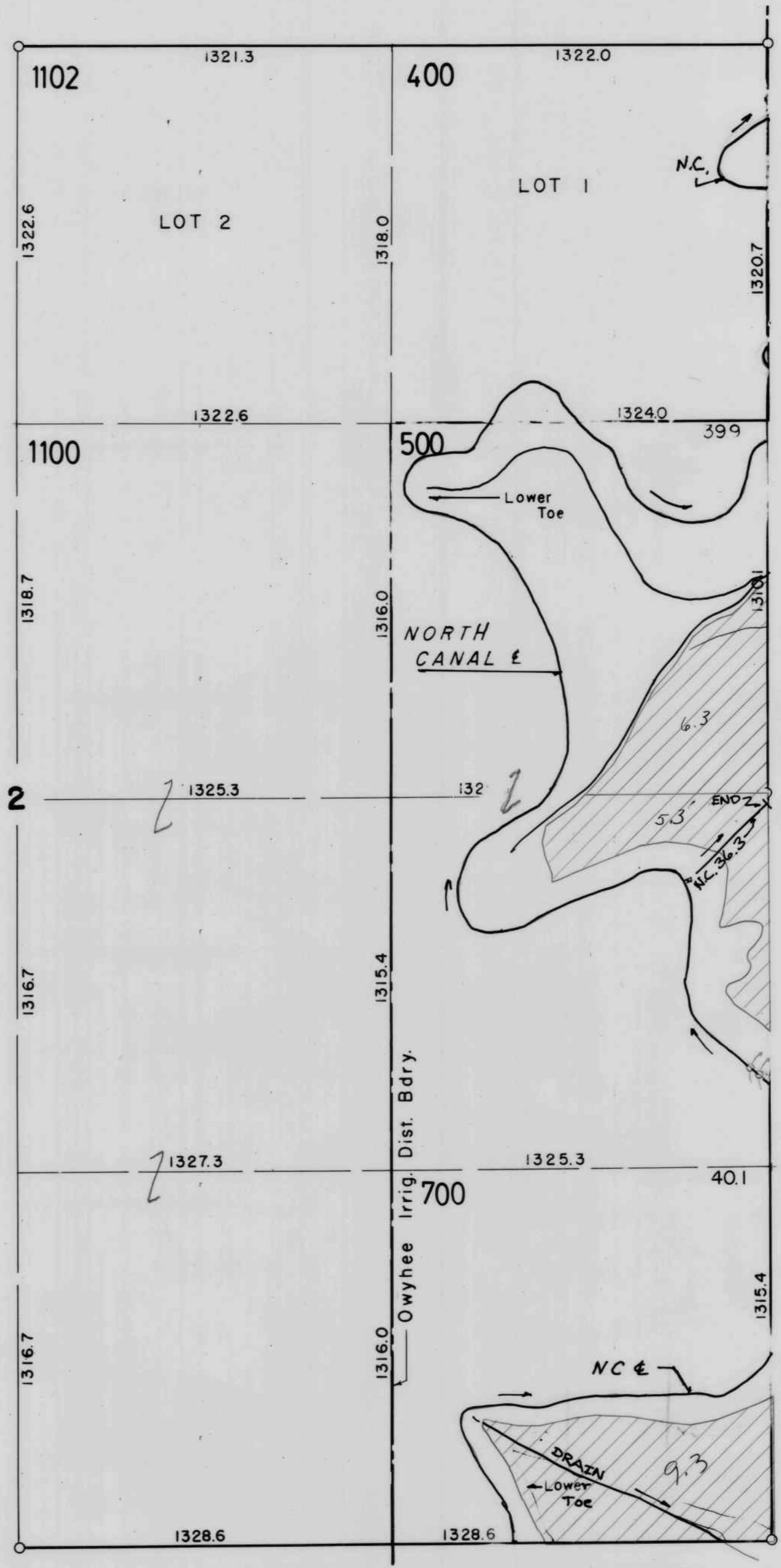
48-102-1447

OWYHEE IRRIGATION DISTRICT



SEC. 1 - T. 19S. - R. 46 E. - W. M. 48-102-1448

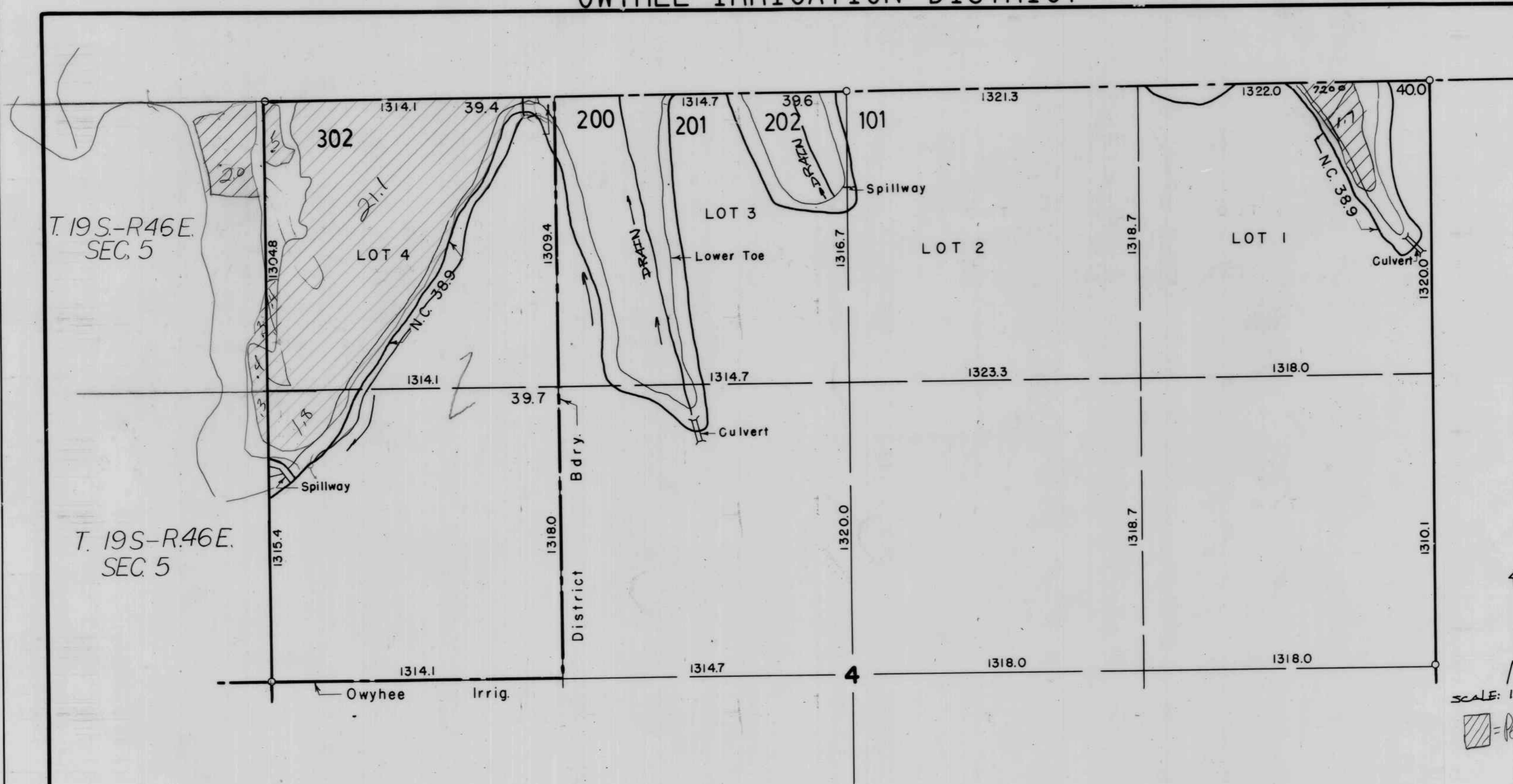
OWYHEE IRRIGATION DISTRICT



↑
N
SCALE: 1"=400'
▨ = Permit #8171

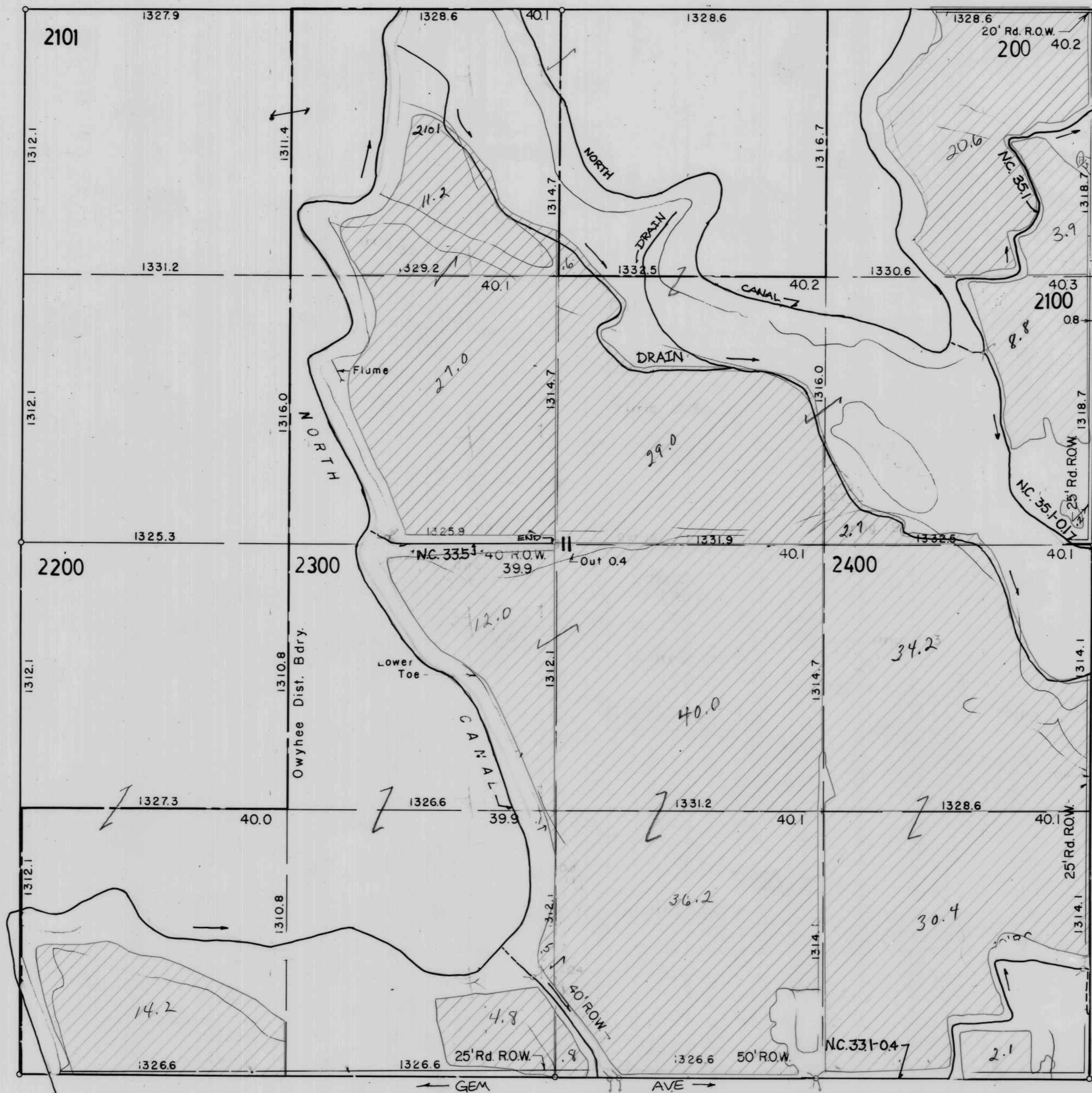
SEC. 2 - T.19S. - R.46E. - W.M. 48-102-1449

OWYHEE IRRIGATION DISTRICT



SEC. 4 - T.19S.-R.46E.-W.M.
48-102-1451

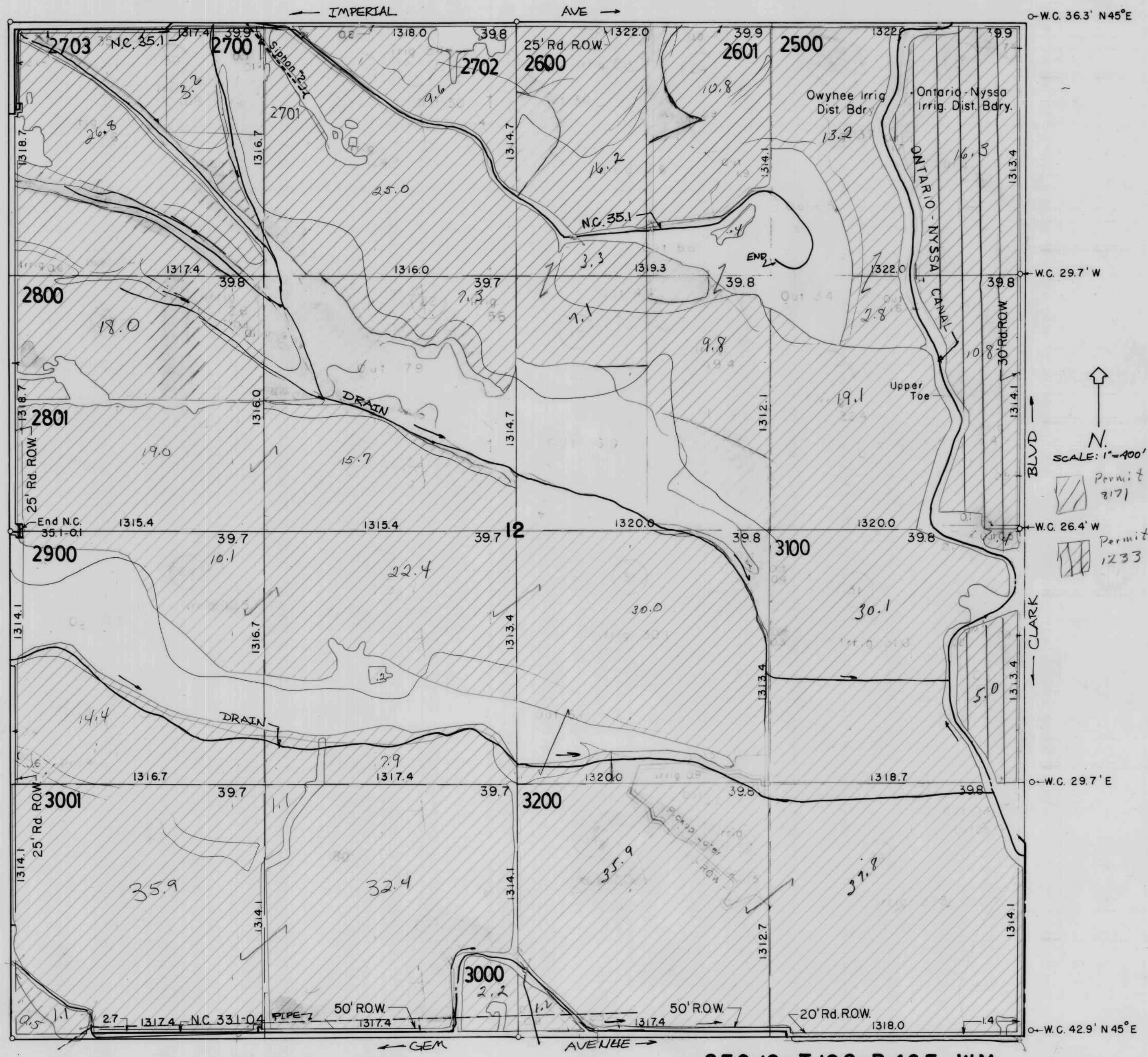
OWYHEE IRRIGATION DISTRICT



↑ N
 SCALE: 1" = 400'
 ▨ = Permit #8171

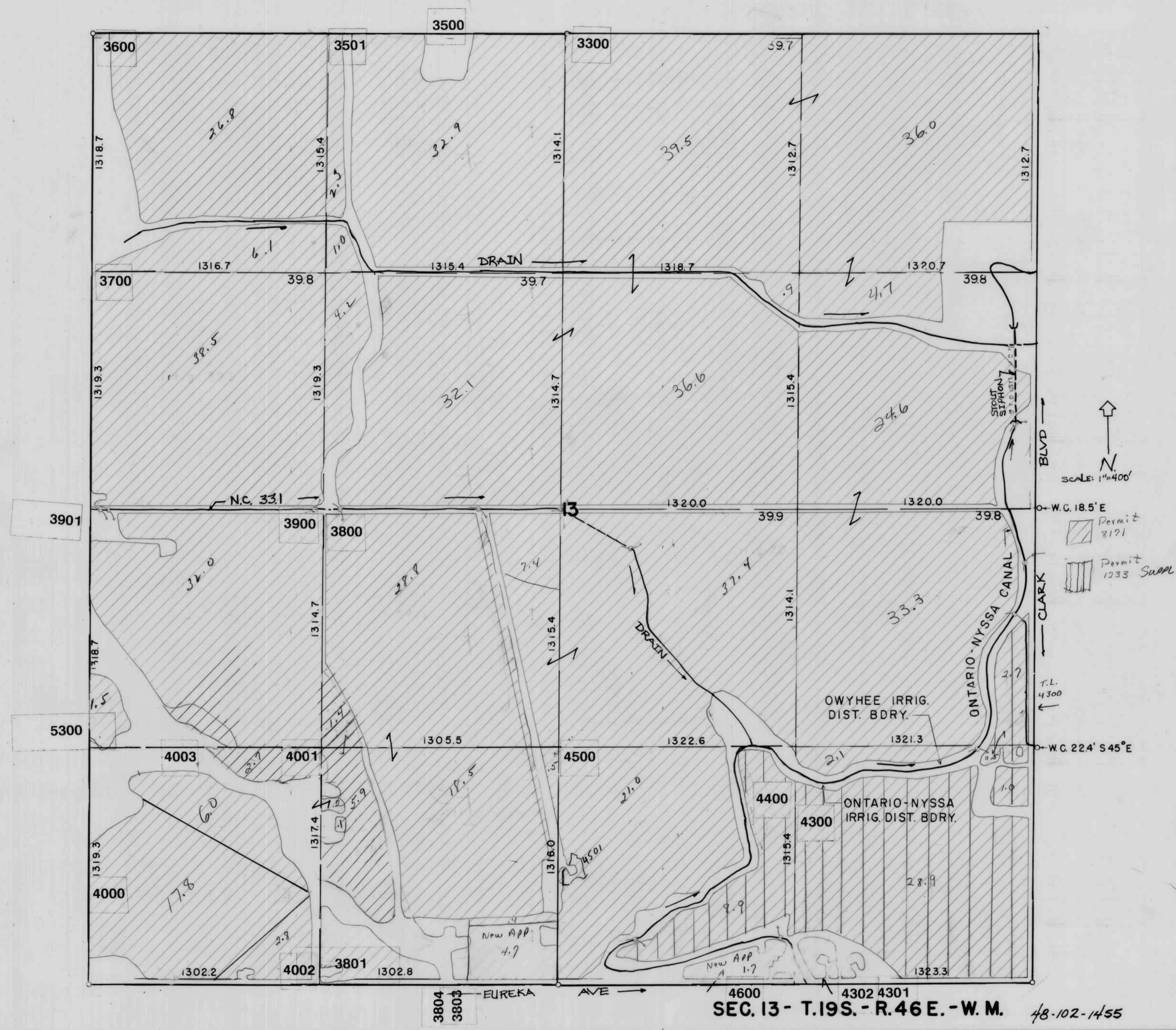
SEC. II - T.19S. - R.46E. - W.M.
 48-102-1453

OWYHEE IRRIGATION DISTRICT



SEC. 12 - T. 19S. - R. 46E. - W.M.
48-102-1454

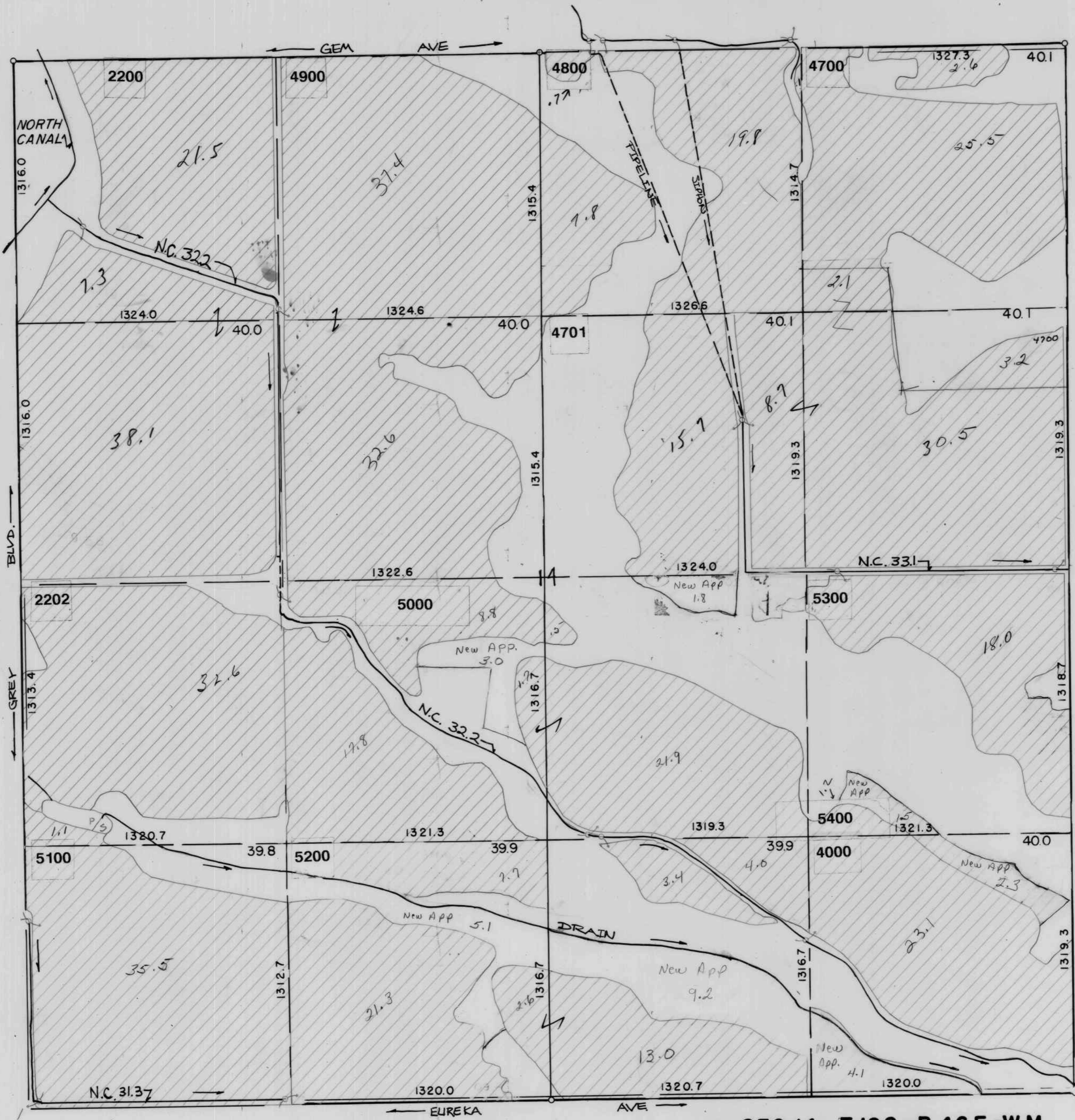
OWYHEE IRRIGATION DISTRICT



SCALE: 1"=400'

SEC. 13 - T. 19S. - R. 46E. - W. M.
 48-102-1455

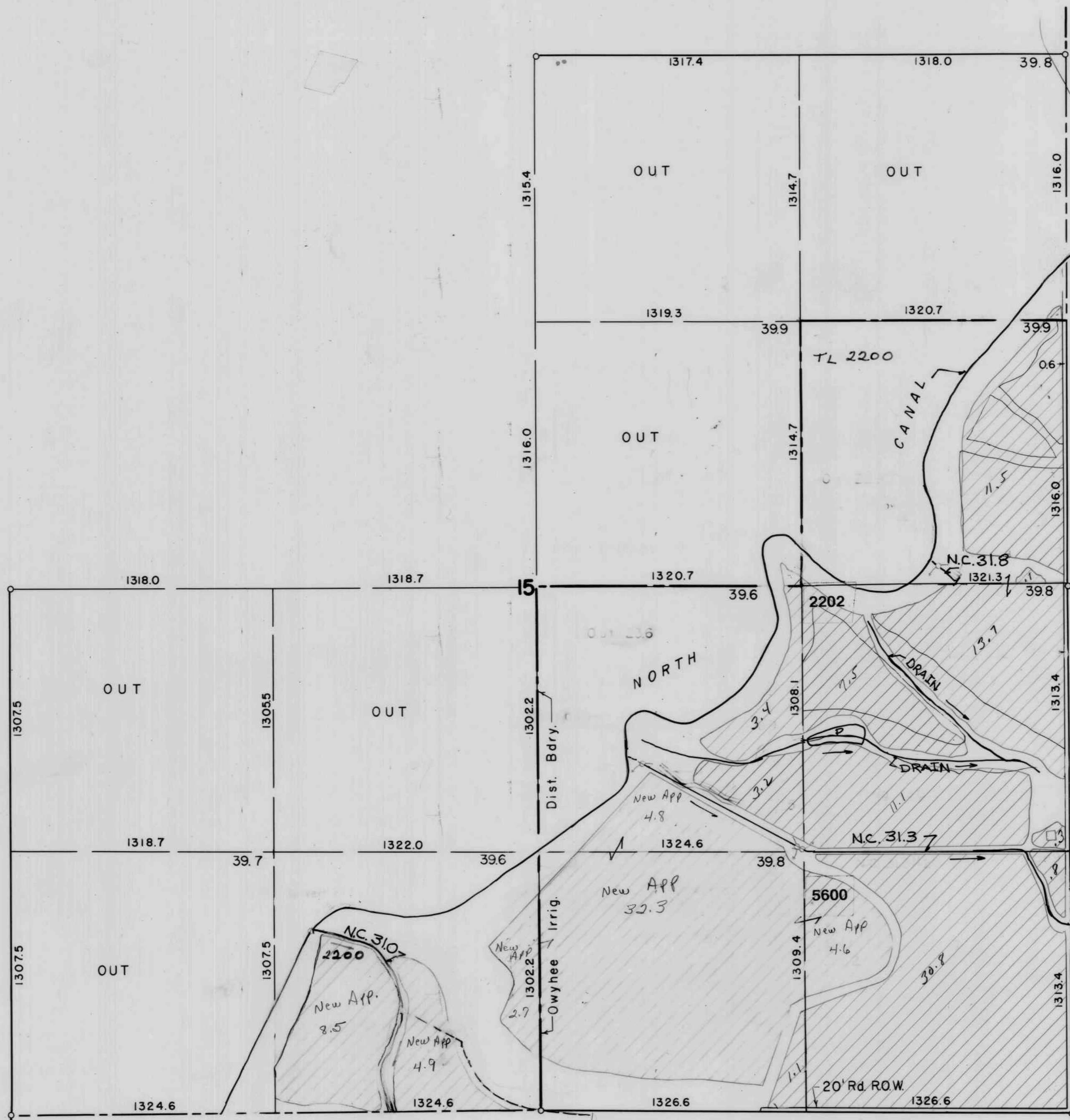
OWYHEE IRRIGATION DISTRICT



N
SCALE: 1"=400'
[Hatched Box] = permit # 8771

SEC. 14 - T. 19S. - R. 46E. - W.M.
48-102-1456

OWYHEE IRRIGATION DISTRICT

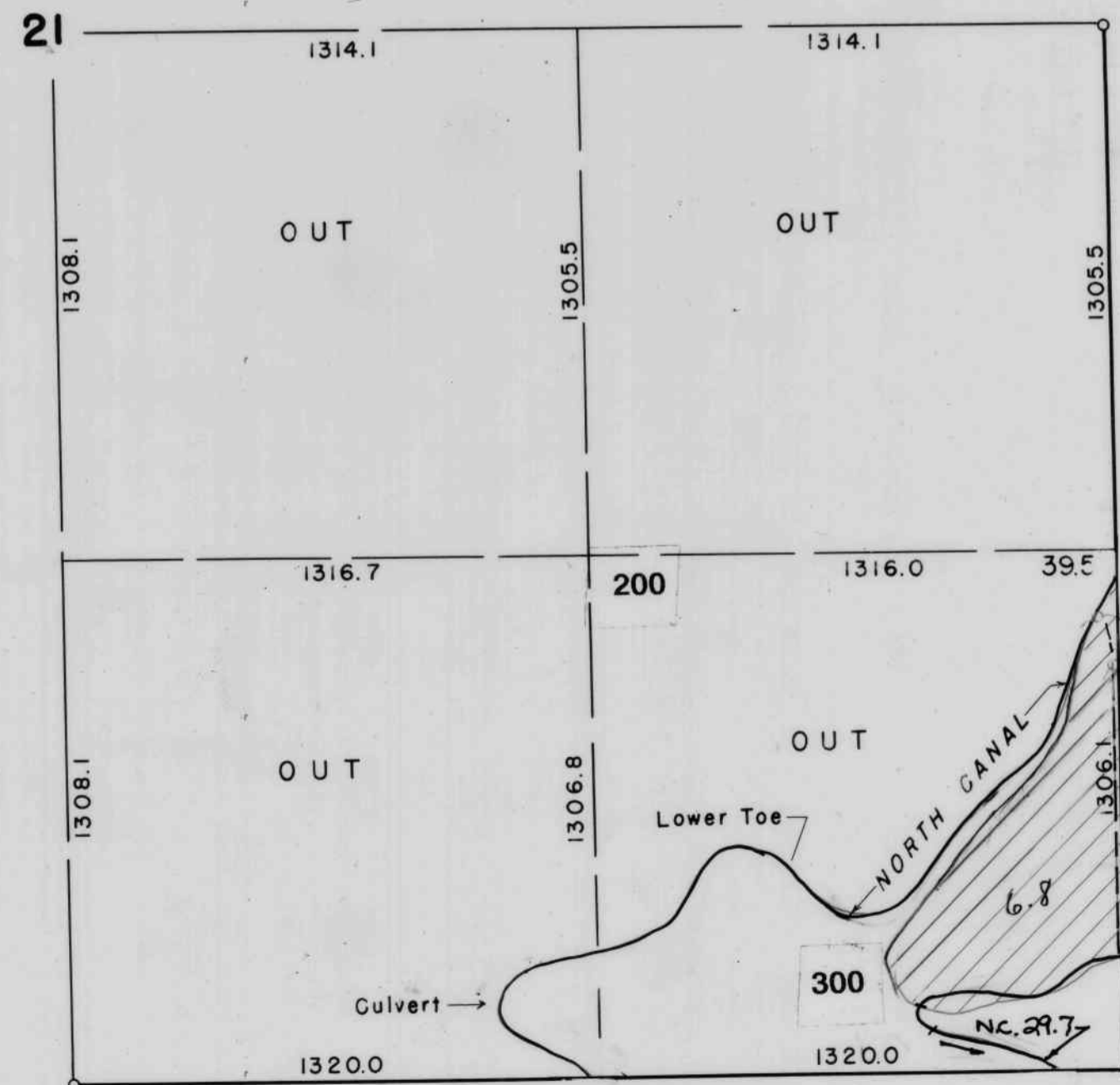


↑
N
SCALE: 1" = 400'
▨ Permit #8171

SEC. 15 - T.19S. - R.46E. - W.M.

48-102-1457

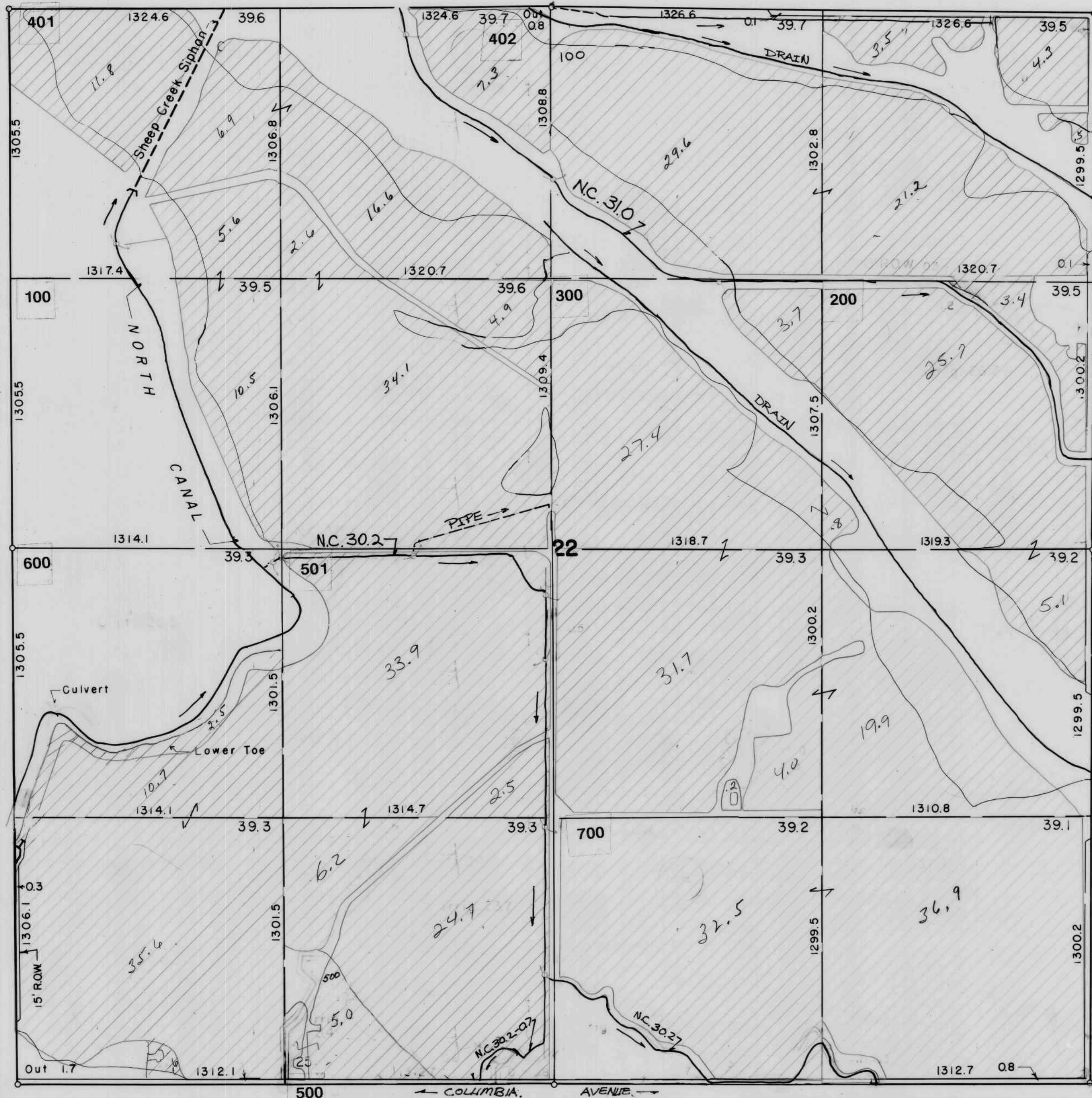
OWYHEE IRRIGATION DISTRICT



N
SCALE: 1"=400'
Hatched area = Permit #8177

SEC. 21 - T.19S. - R.46E. - W.M. 48-102-1458

OWYHEE IRRIGATION DISTRICT



↑
N
SCALE: 1" = 400'
▨ = Permit #8171

SEC. 22 - T.19S. - R.46E. - W.M.
48-102-1459

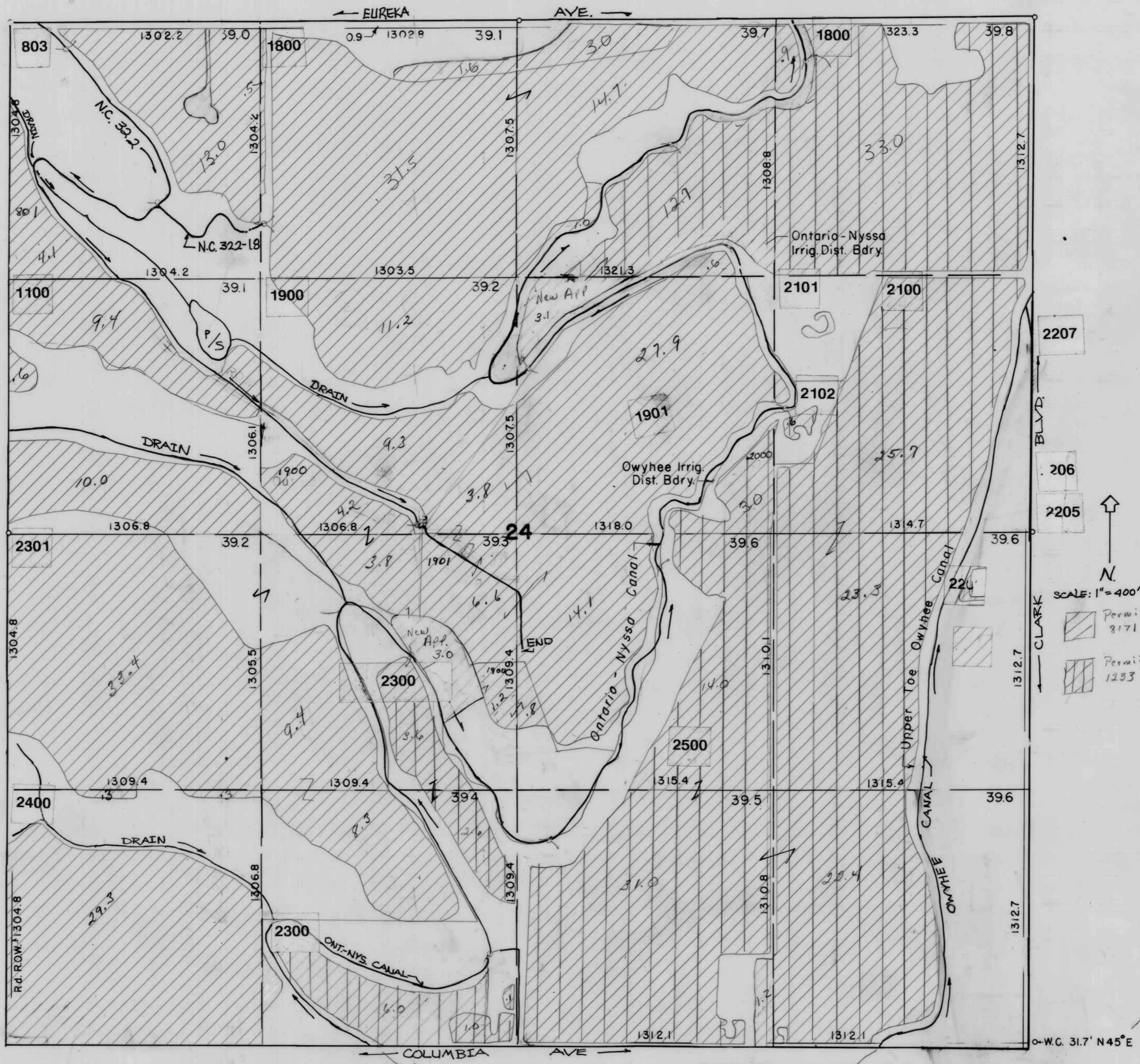
OWYHEE IRRIGATION DISTRICT



↑
N.
SCALE: 1" = 400'
Permit
3171

SEC. 23 - T. 19S. - R. 46E. - W. M. 48-102-1460

OWYHEE IRRIGATION DISTRICT



SEC. 24 - T. 19S. - R. 46E. - W. M. 48-102-1461

OWYHEE IRRIGATION DISTRICT



2901

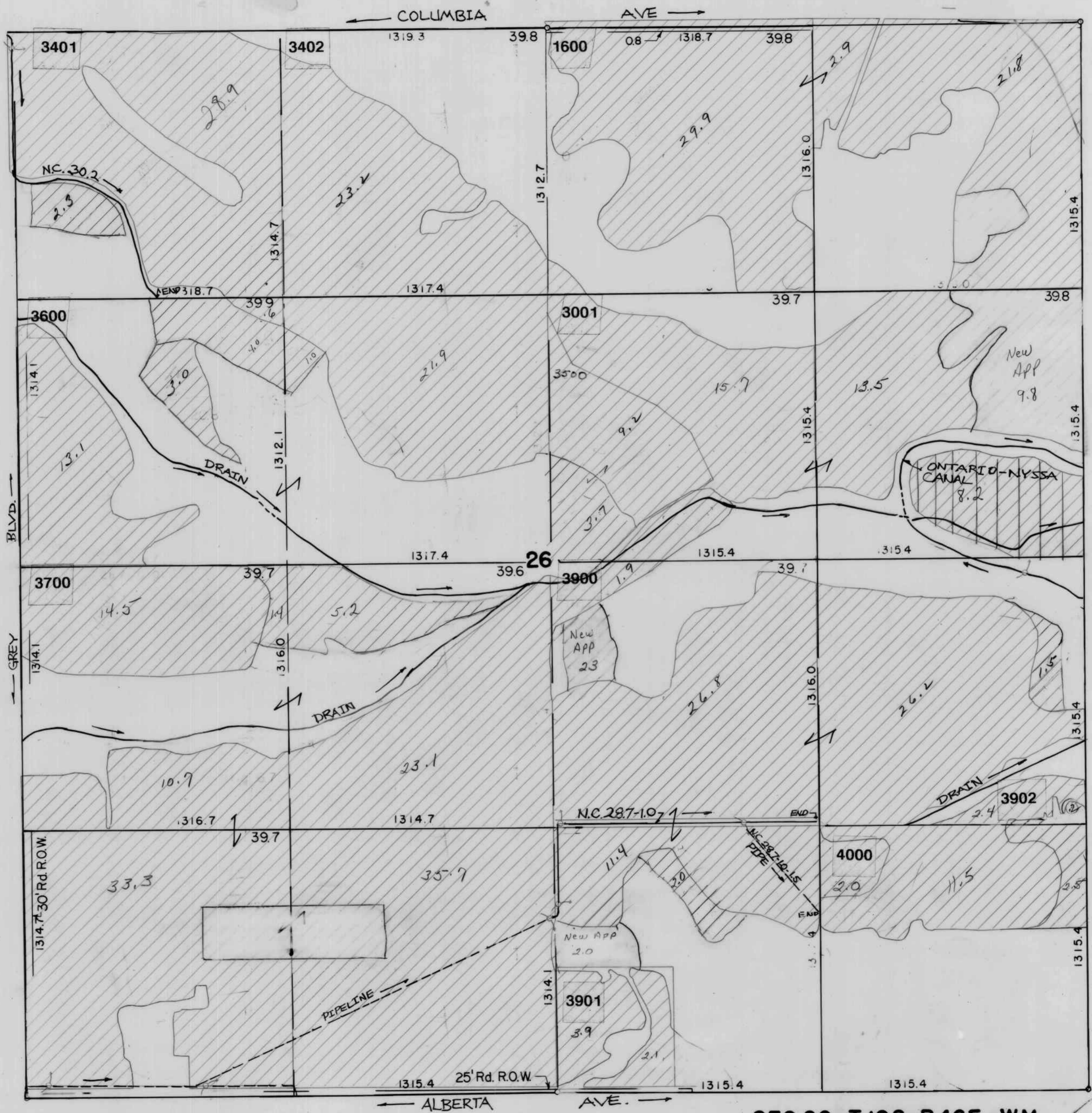
↑
N

SCALE: 1"=400'

Permit 8171
 Permit 1233

SEC. 25 - T.19S. - R.46E. - W.M. 48-102-1462

OWYHEE IRRIGATION DISTRICT



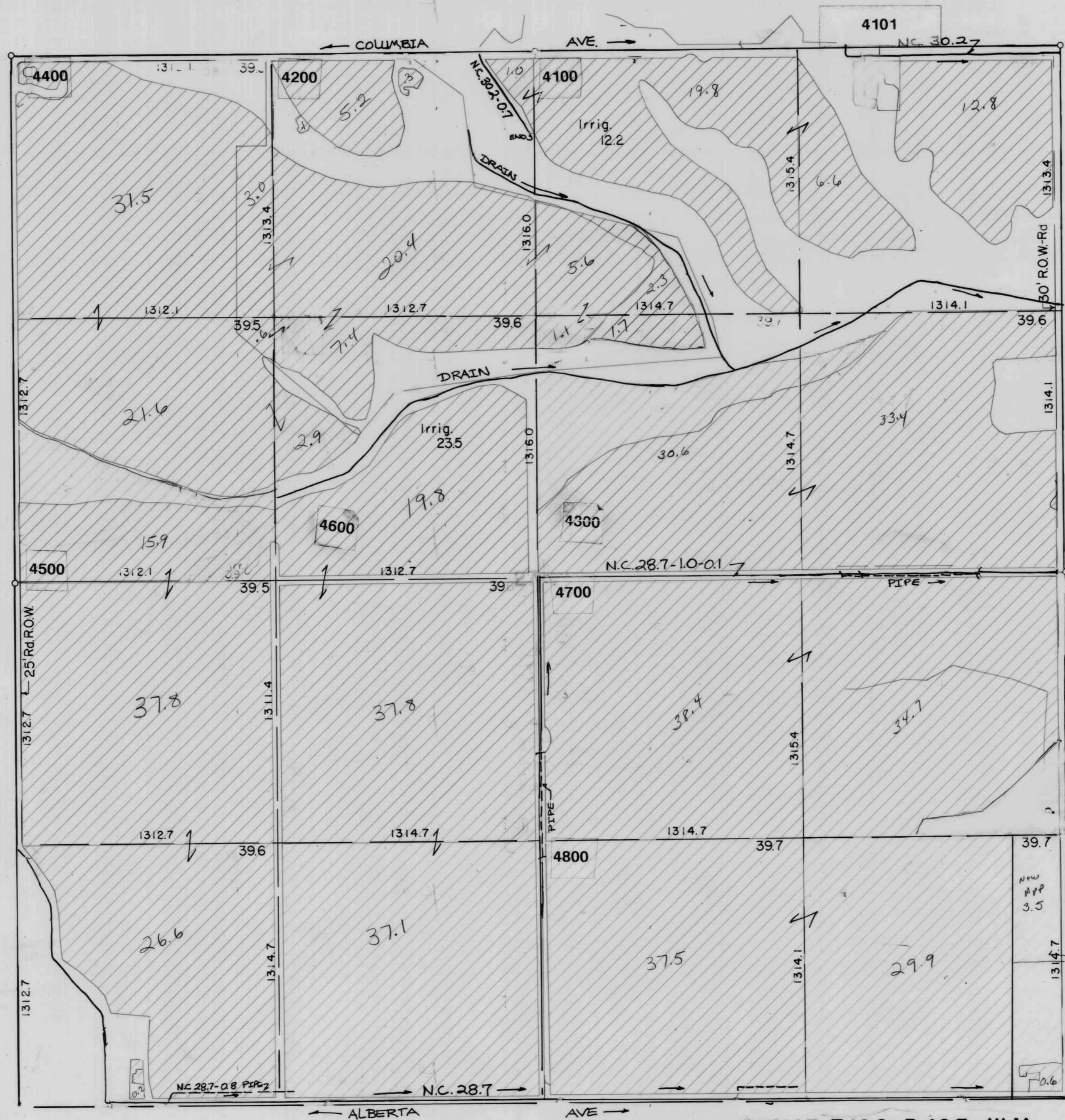
↑
N

SCALE: 1"=100'

Permit 8171
 Permit 1233

SEC. 26 - T. 19S. - R. 46E. - W.M. 48-102-1463

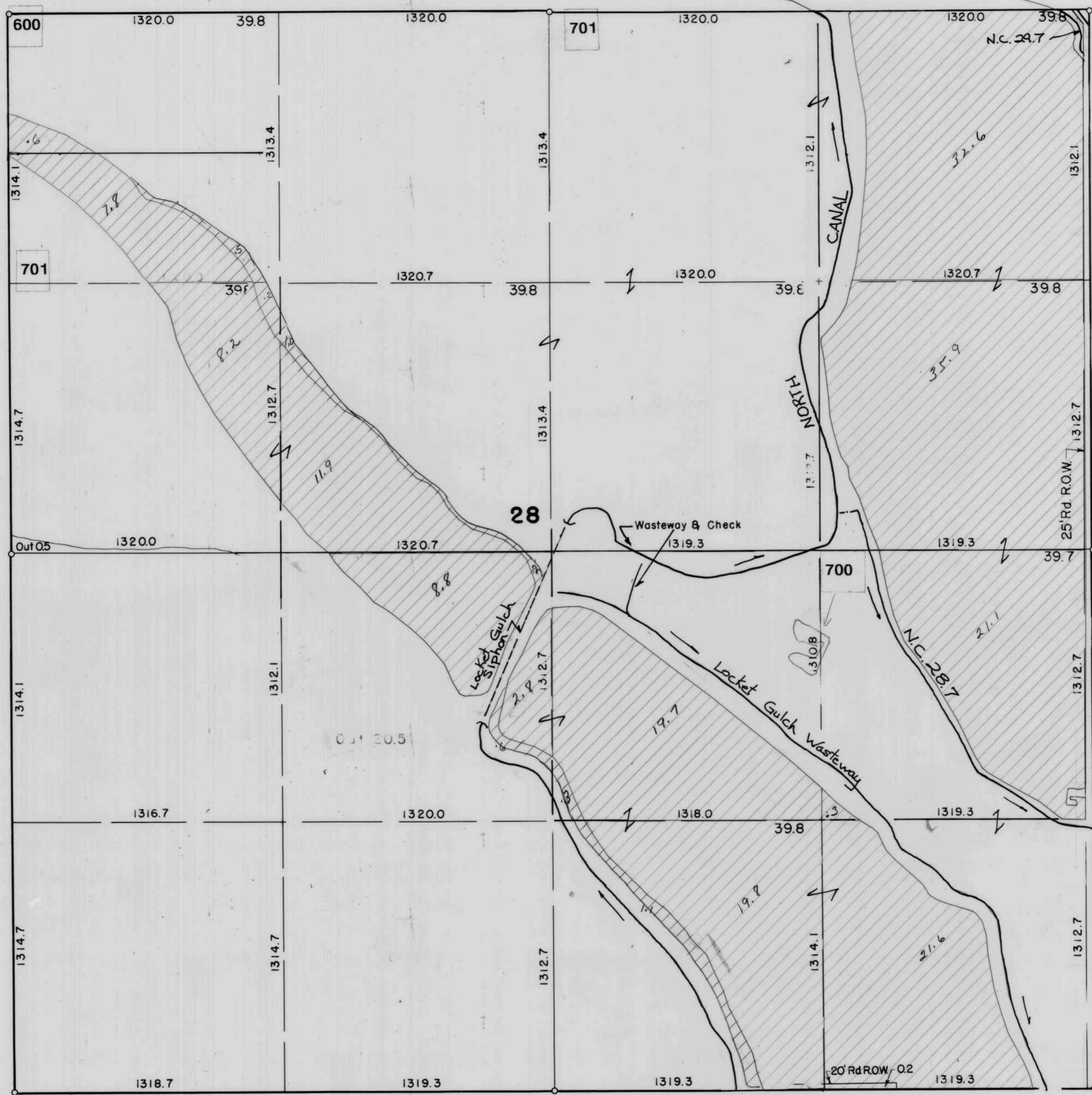
OWYHEE IRRIGATION DISTRICT



↑
N
SCALE: 1"=400'
▨ = Permit #8171

SEC. 27-T.19S.-R.46E.-W.M.
48-102-1464

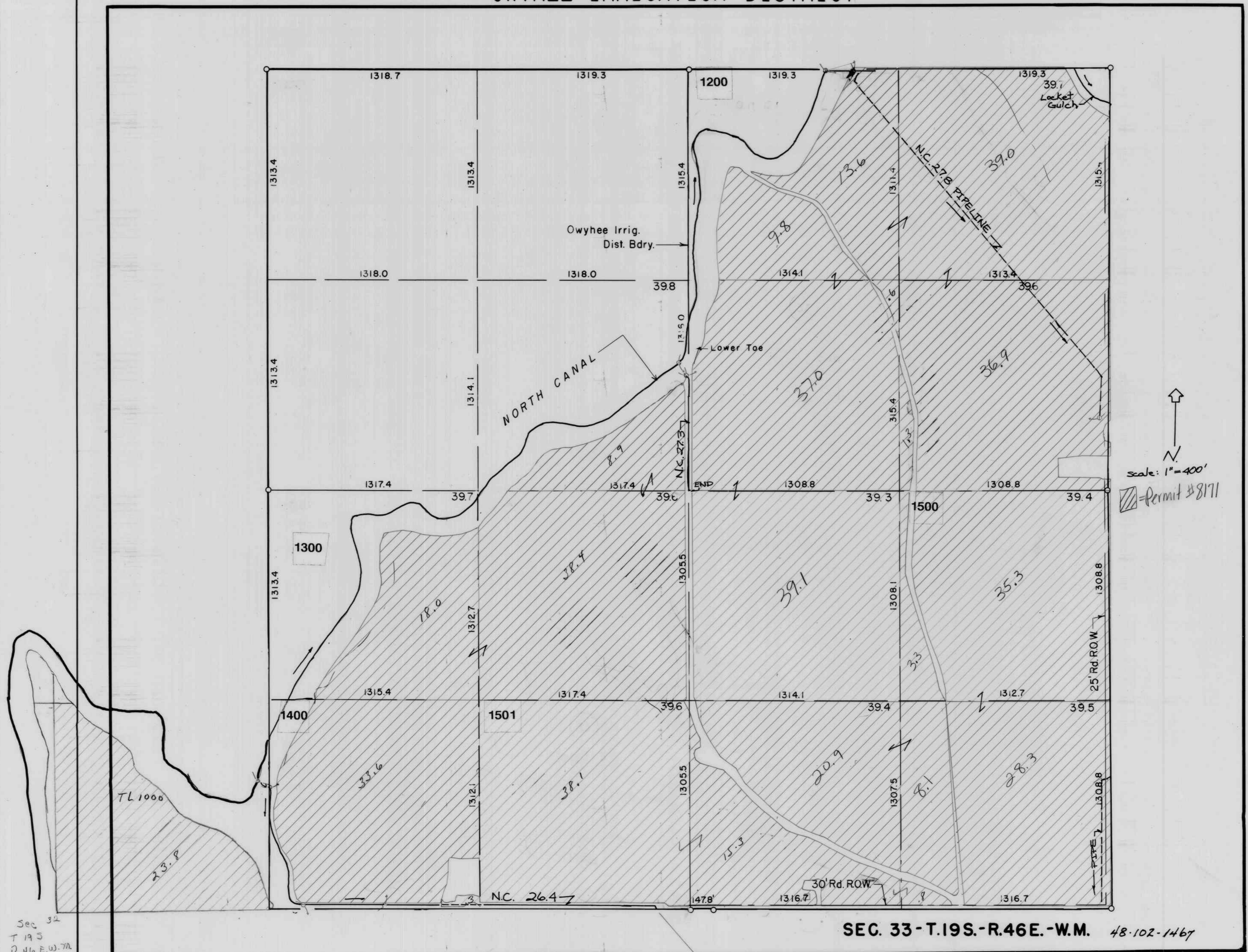
OWYHEE IRRIGATION DISTRICT



↑
N
SCALE: 1" = 400'
▨ Permit # 871

SEC. 28 - T.19S.-R.46E.-W.M. 48-102-1465

OWYHEE IRRIGATION DISTRICT



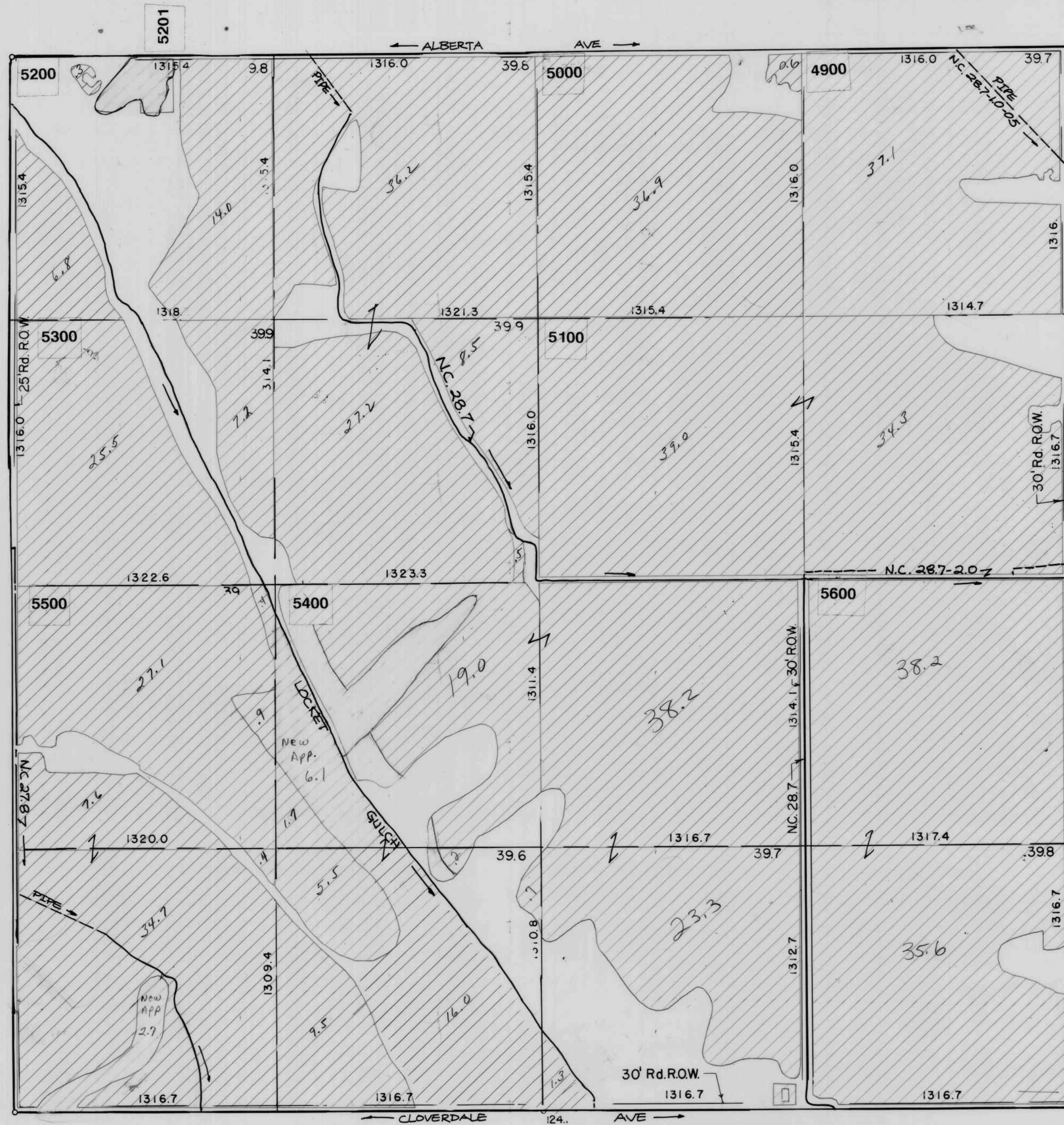
Scale: 1" = 400'
= Permit #8171

Sec 32
T 19S
R 46E.W.77

SEC. 33-T.19S.-R.46E.-W.M. 48-102-1467

REVISED 12-96

OWYHEE IRRIGATION DISTRICT

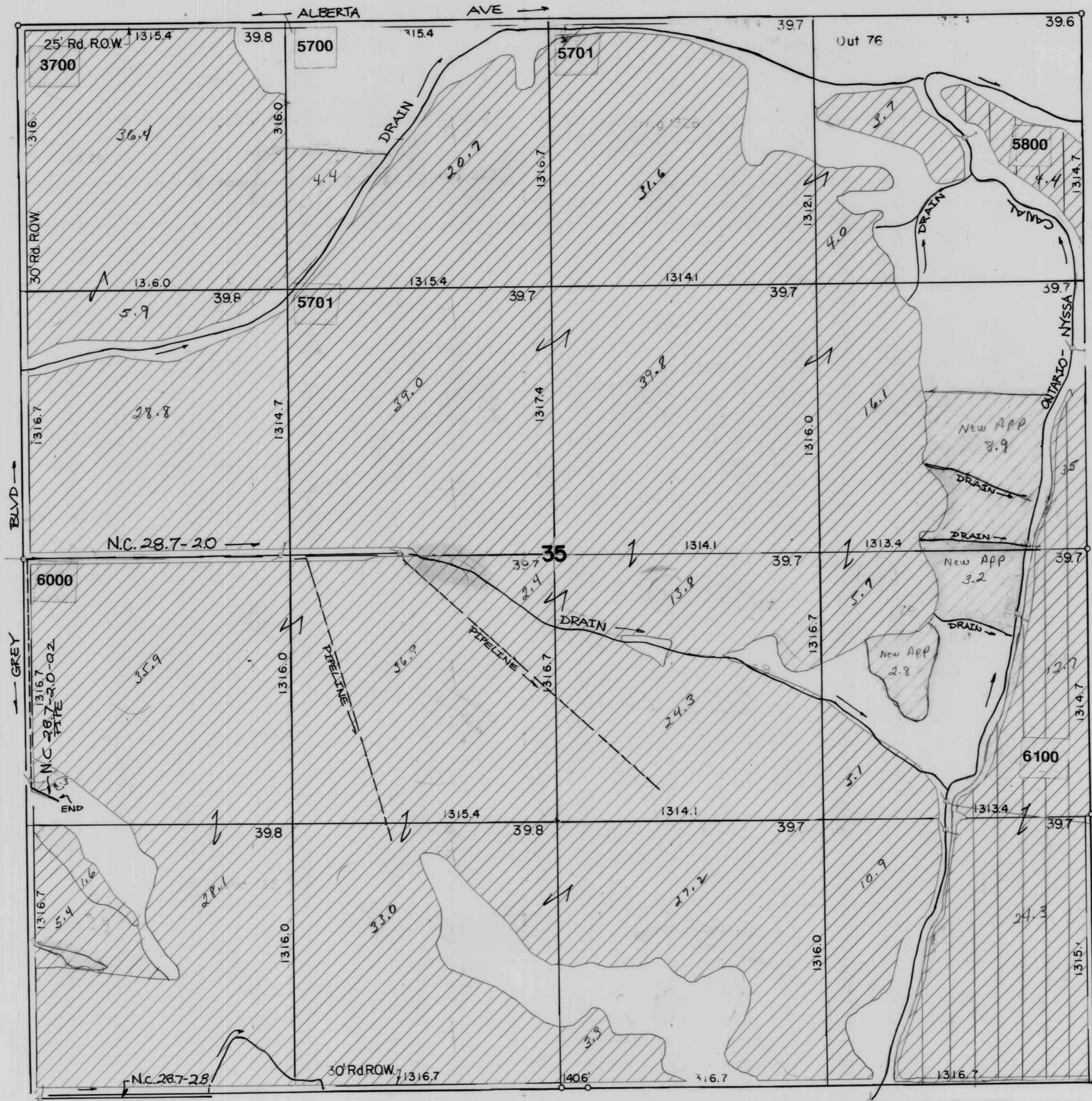


↑
N
SCALE: 1"=400'
[Hatched Box] = Permit #8171

SEC. 34 - T. 19S. - R. 46E. - W.M. 48-102-1468

REVISED 12-96

OWYHEE IRRIGATION DISTRICT



↑
N

SCALE: 1" = 400'

Permit 8171
 Permit 1233

SEC. 35 - T.19S. - R.46E. - W.M. 48-102-1469

OWYHEE IRRIGATION DISTRICT



N
SCALE: 1"=400'

Permit
1233

SEC. 36 - T.19S.-R.46 E.-W.M. 48-102-1470

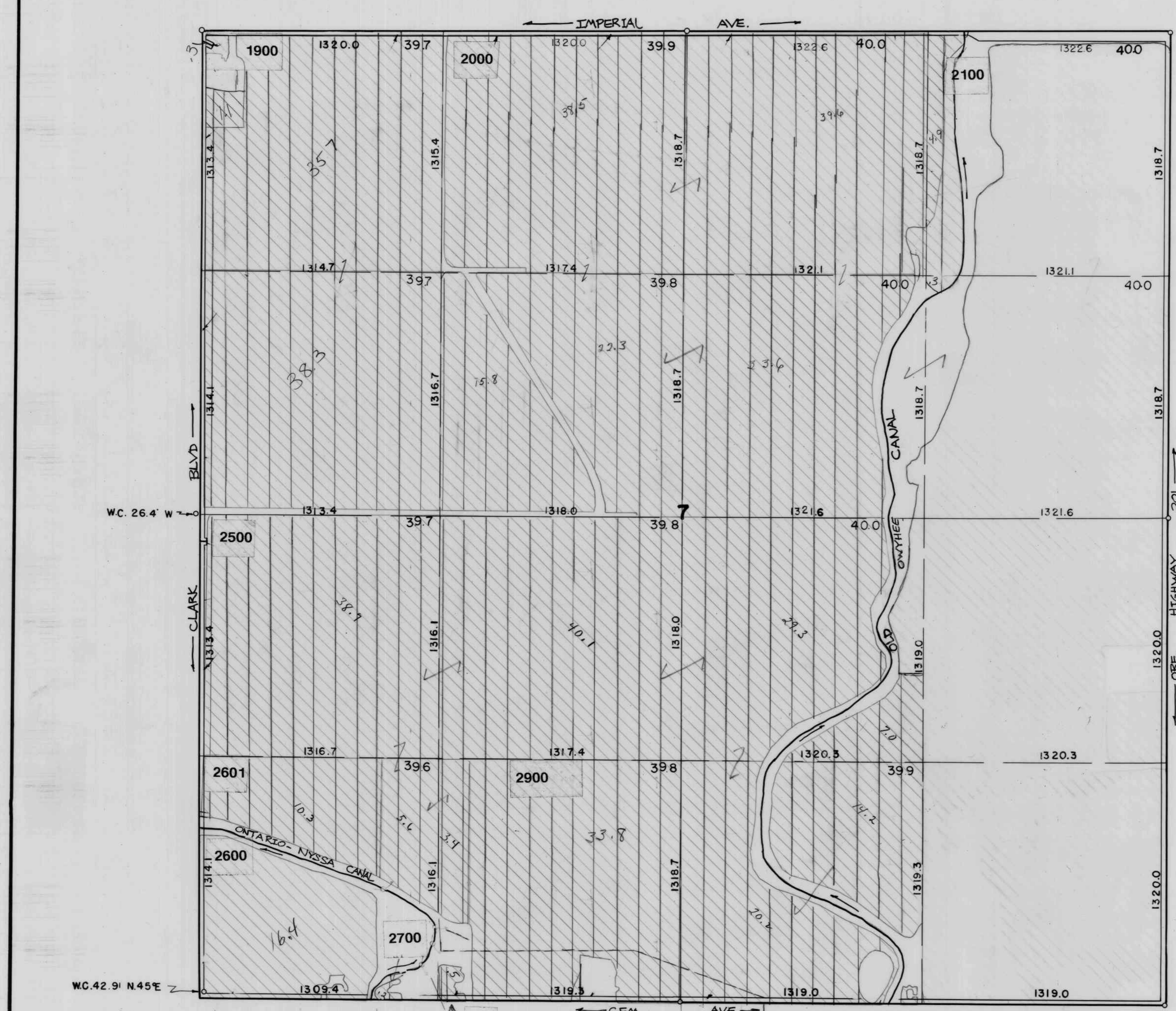
OWYHEE IRRIGATION DISTRICT



↑
N
SCALE: 1"=400'
Permit
1233

SEC. 6 - T.19S.-R.47E.-W.M. 48-102-1471

OWYHEE IRRIGATION DISTRICT

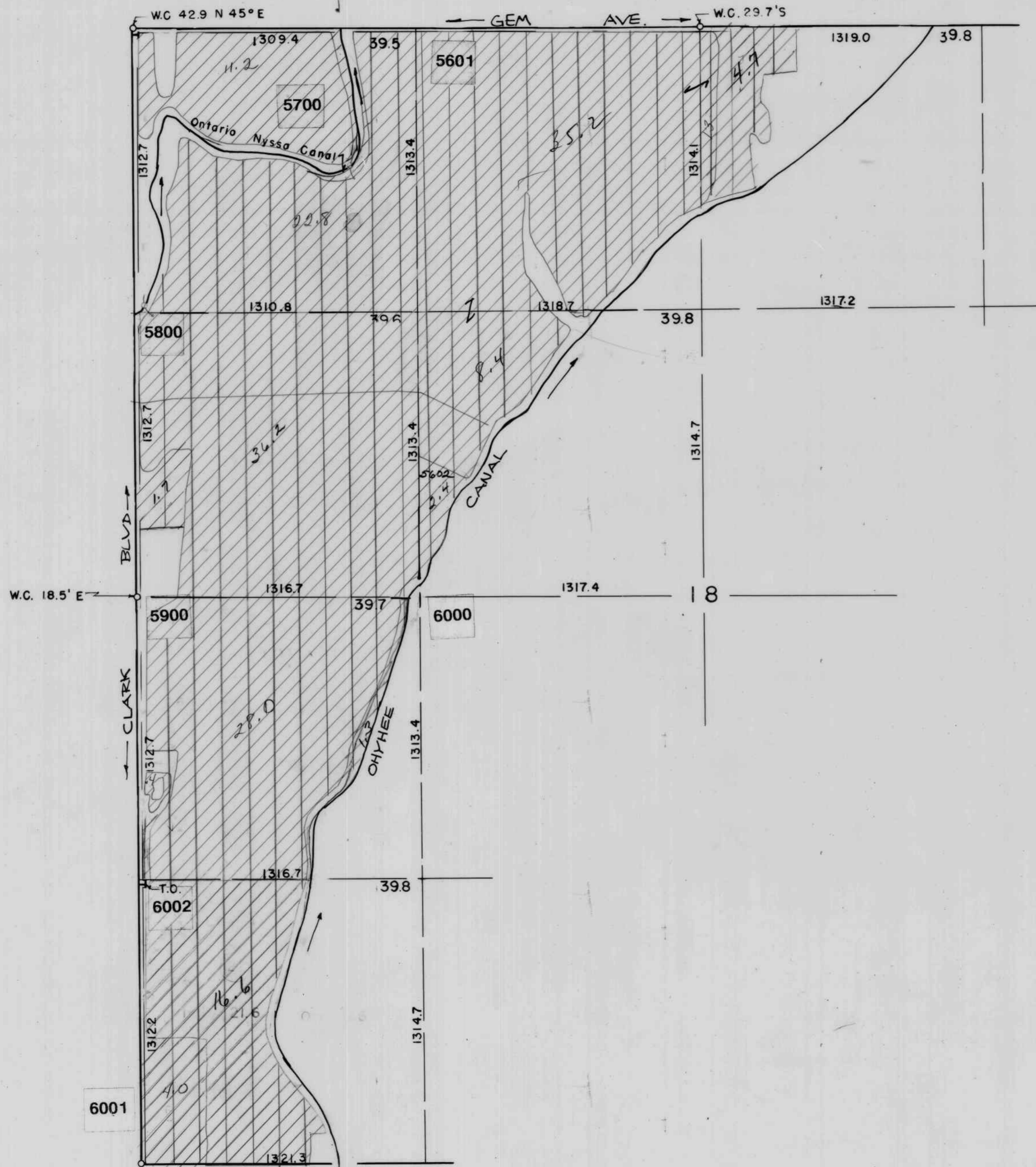


↑
N
SCALE: 1"=400'
Permit 8171
Permit 1233

SEC. 7-T-19S-R47E 48-102-1472

REVISED 12-96

OWYHEE IRRIGATION DISTRICT



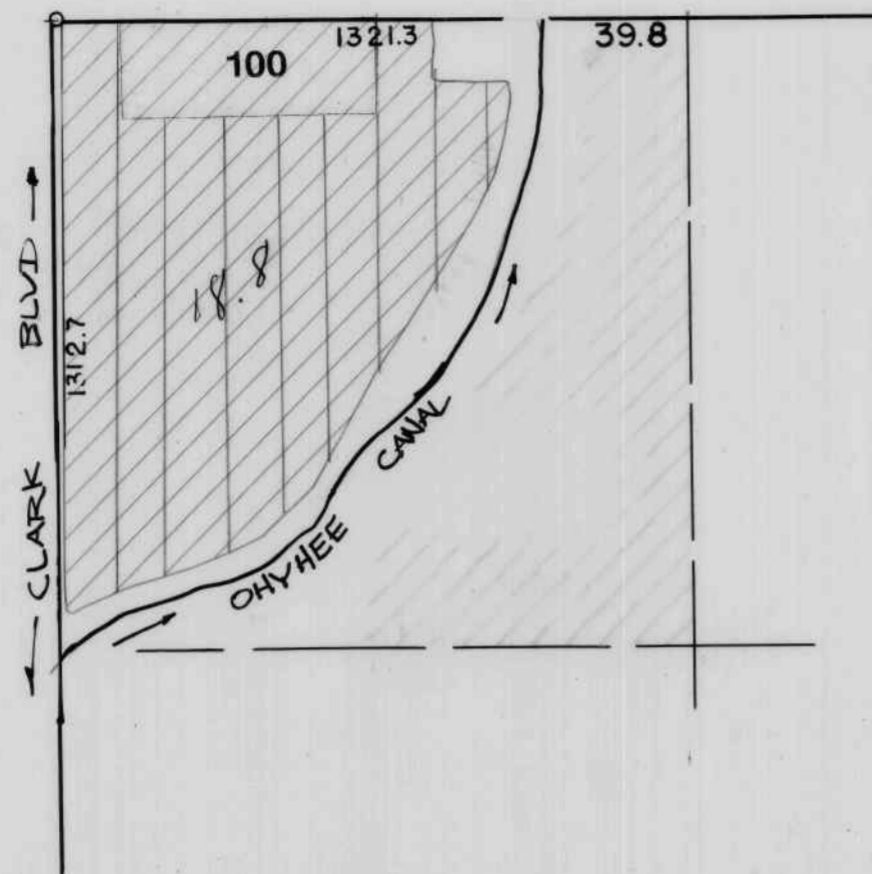
↑
N

SCALE: 1" = 400'

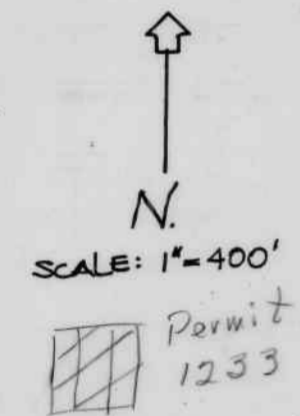
Permit 3171
 Permit 1233

48-102-1473
SEC. 18 - T. 19S. - R. 47E

OWYHEE IRRIGATION DISTRICT



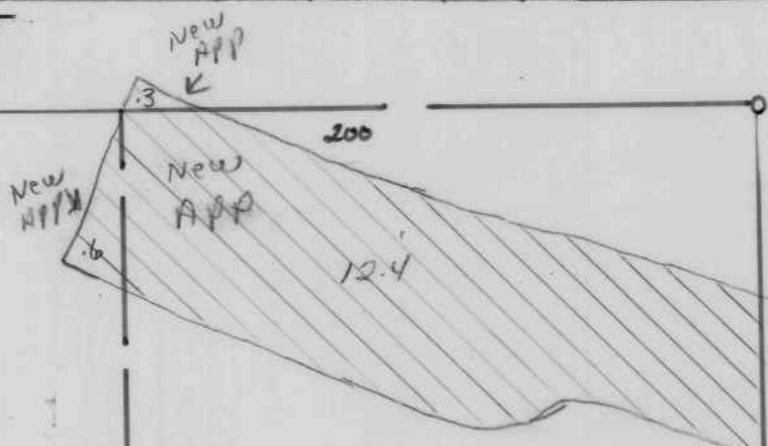
19



48-102-1474
SEC. 19-T.19S.-R.47E.

OWYHEE IRRIGATION DISTRICT

9



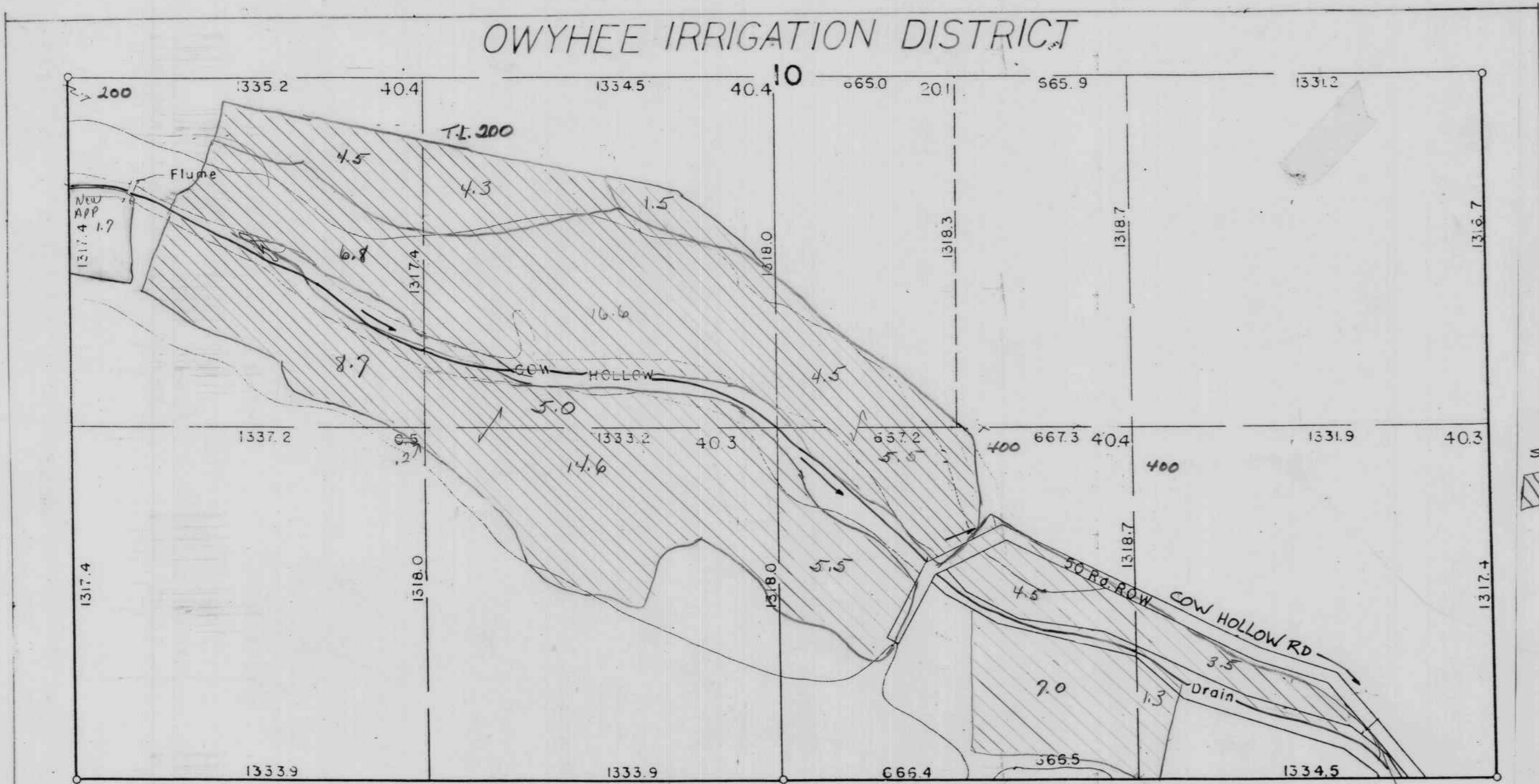
SCALE: 1" = 400'

▨ = Permit #8171

REVISED 12-96

SEC. 9 - T20S. - R45 E.

OWYHEE IRRIGATION DISTRICT

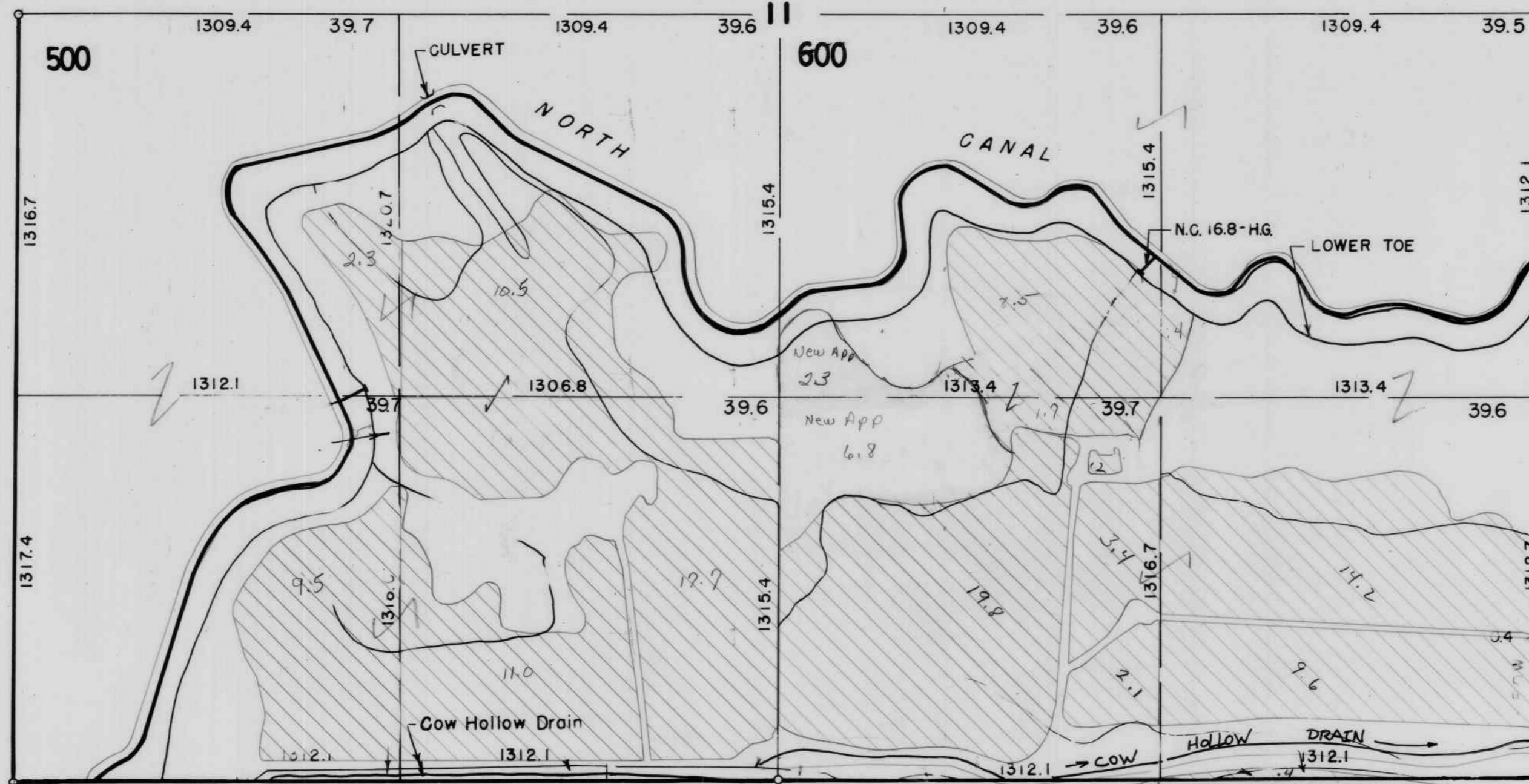


↑
W
SCALE: 1"=400'
[Shaded Box] = permit #8171

REVISED 12-96

SEC.10-T20S.-R45E.

OWYHEE IRRIGATION DISTRICT

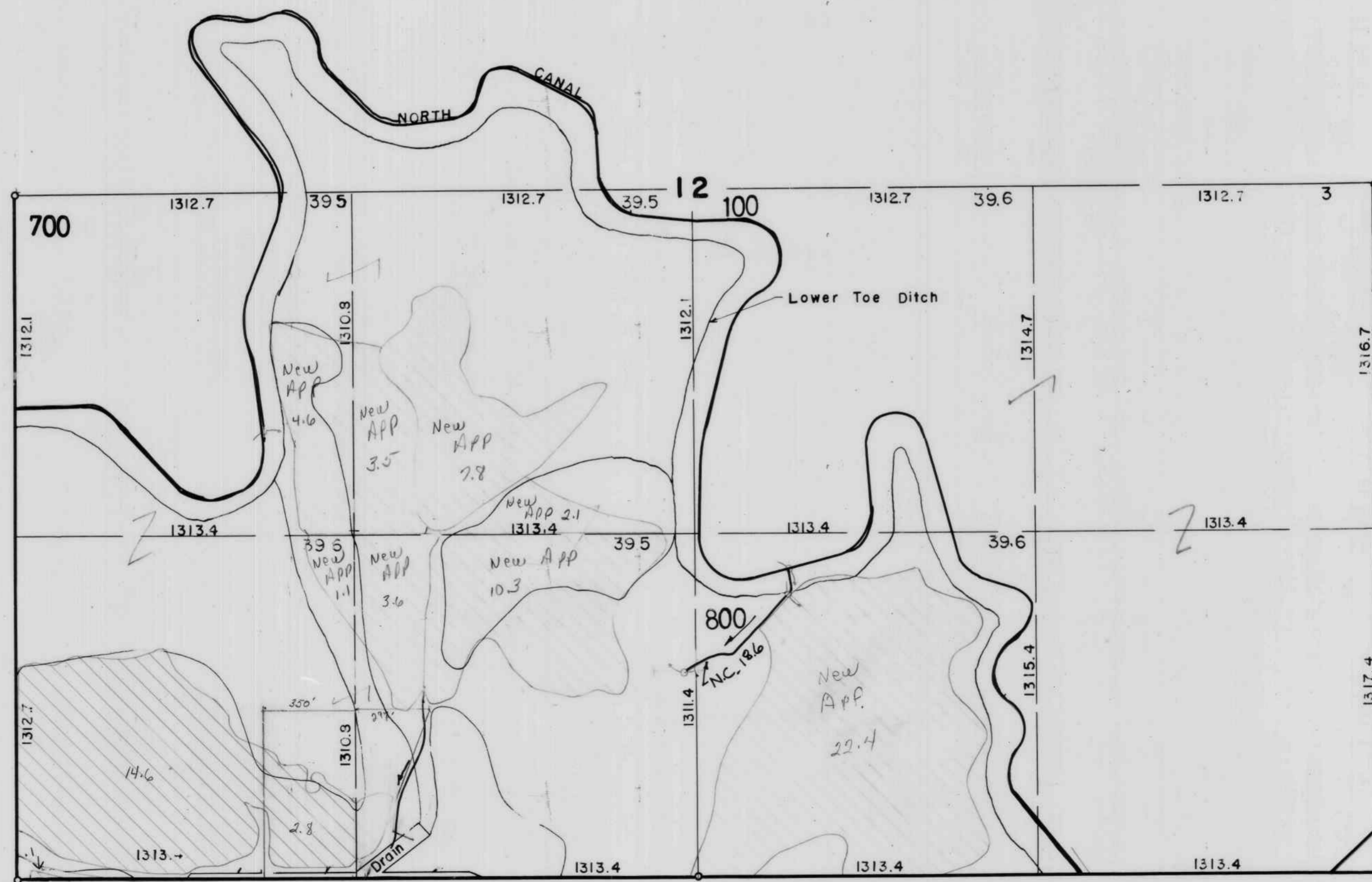


↑
SCALE: 1" = 400'
[Hatched Box] = Permit #8171

SEC. II-T.20S.-R.45E.-W.M. 48-102-1476

REVISED 12-96

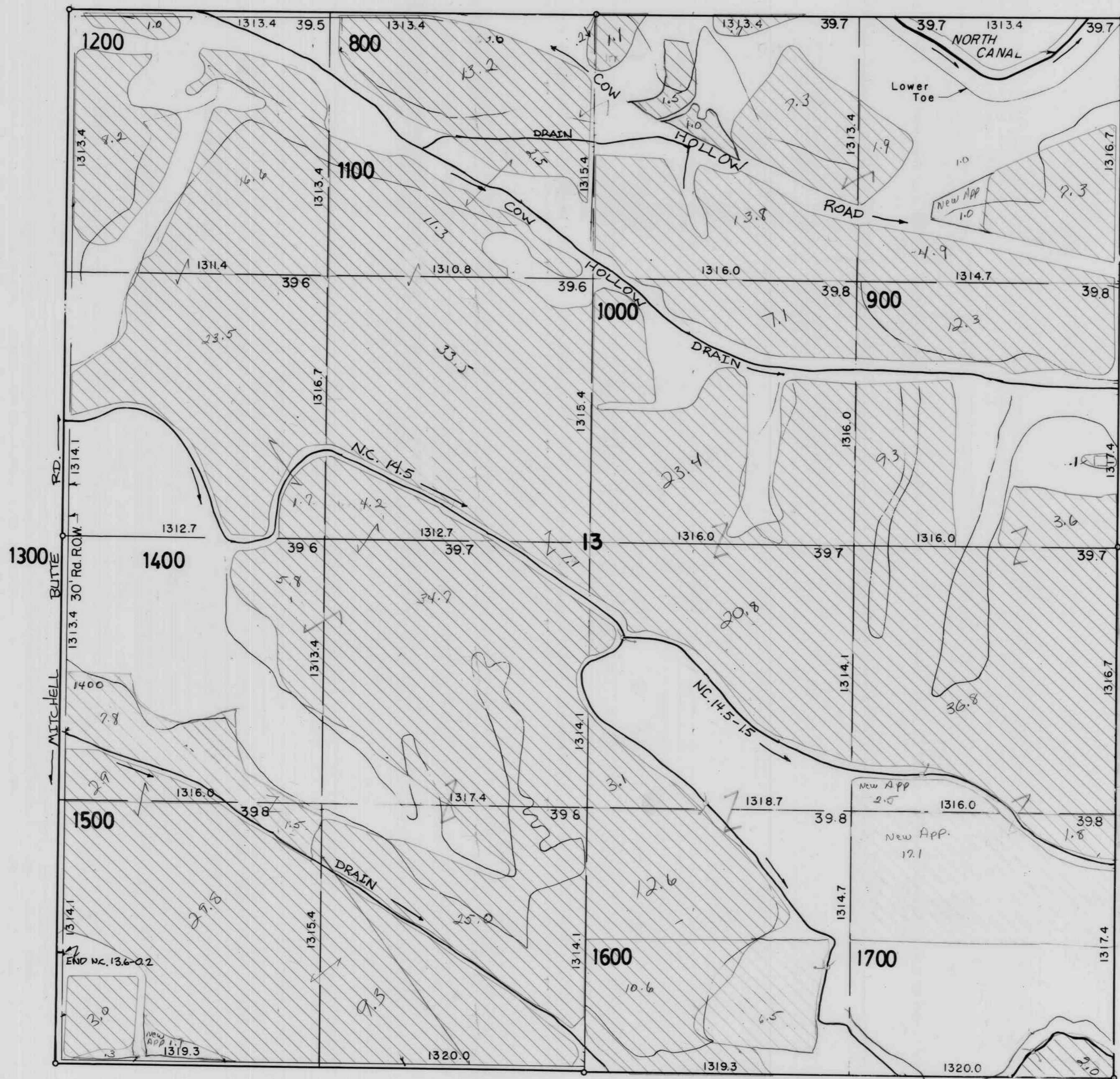
OWYHEE IRRIGATION DISTRICT



↑
N
SCALE: 1" = 400'
▨ = Permit #8171

SEC. 12-T20S.-R45E. 48-102-1477

OWYHEE IRRIGATION DISTRICT

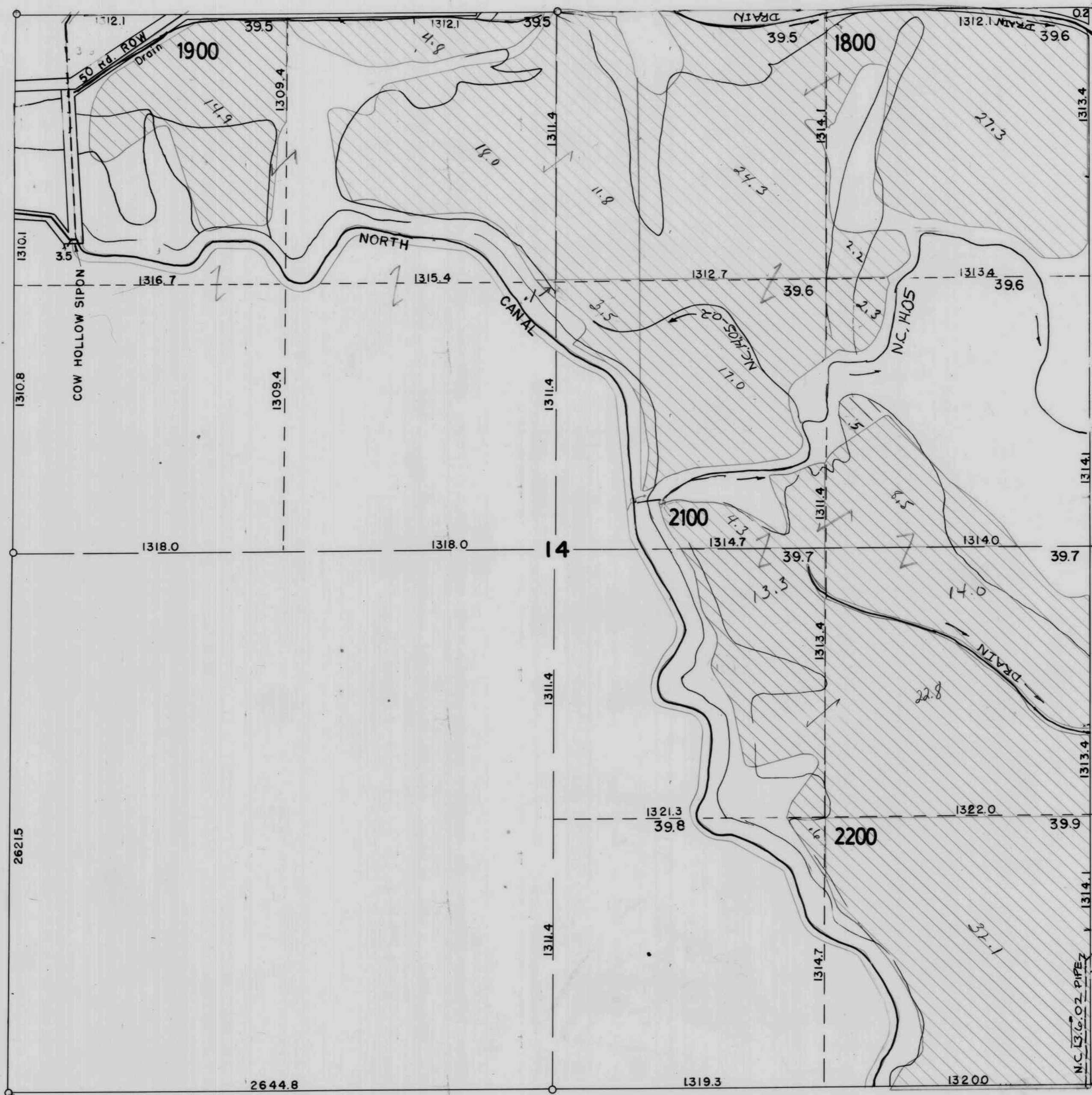


↑
N
SCALE: 1" = 400'
▨ Permit #8171

SEC. 13 - T.20S.-R.45E.-W.M. 48-102-147B

REVISED 12-96

OWYHEE IRRIGATION DISTRICT

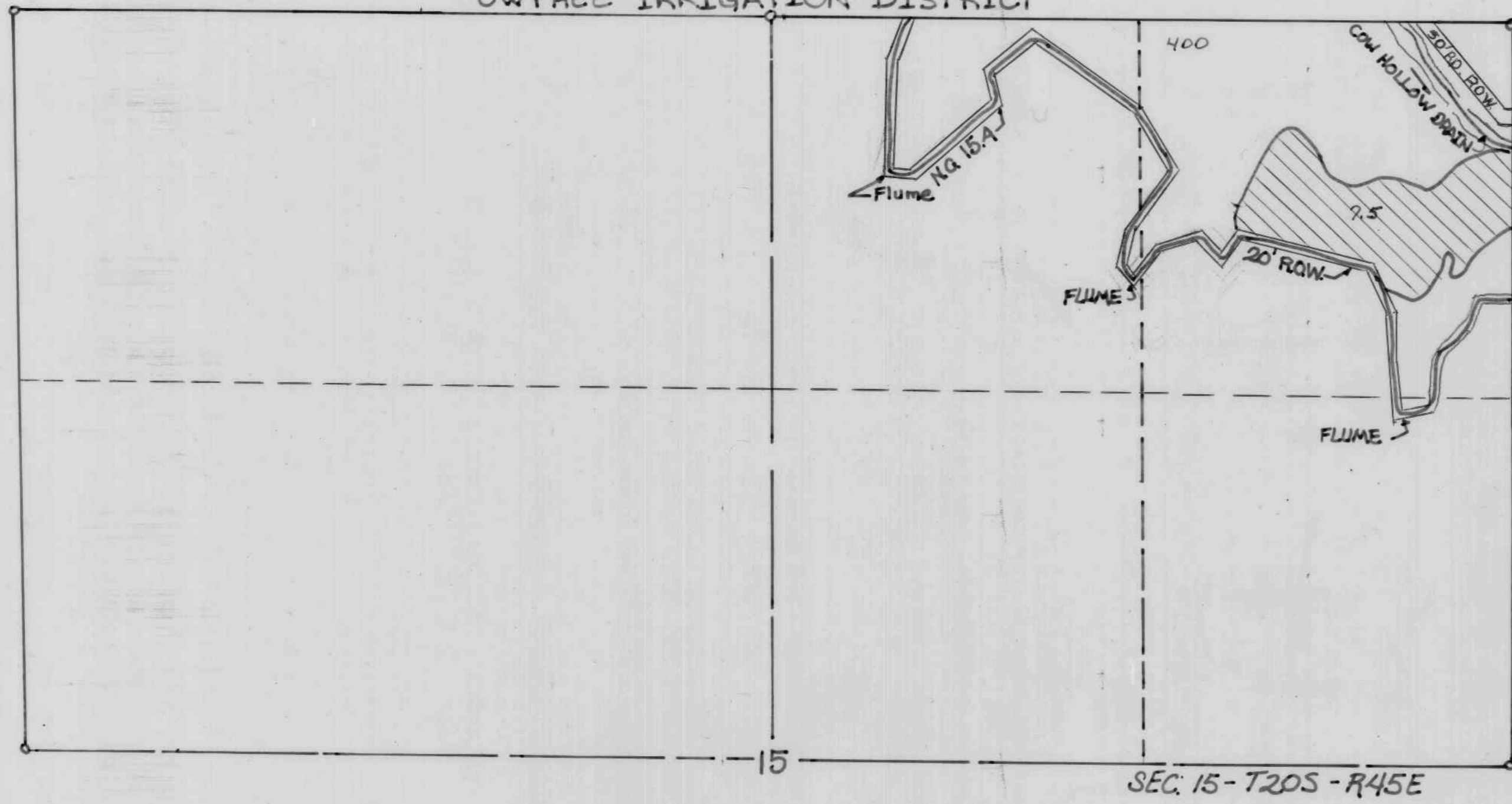


↑
N
SCALE: 1" = 400'
▨ = Permit #871

SEC. 14 - T20S. R45E.

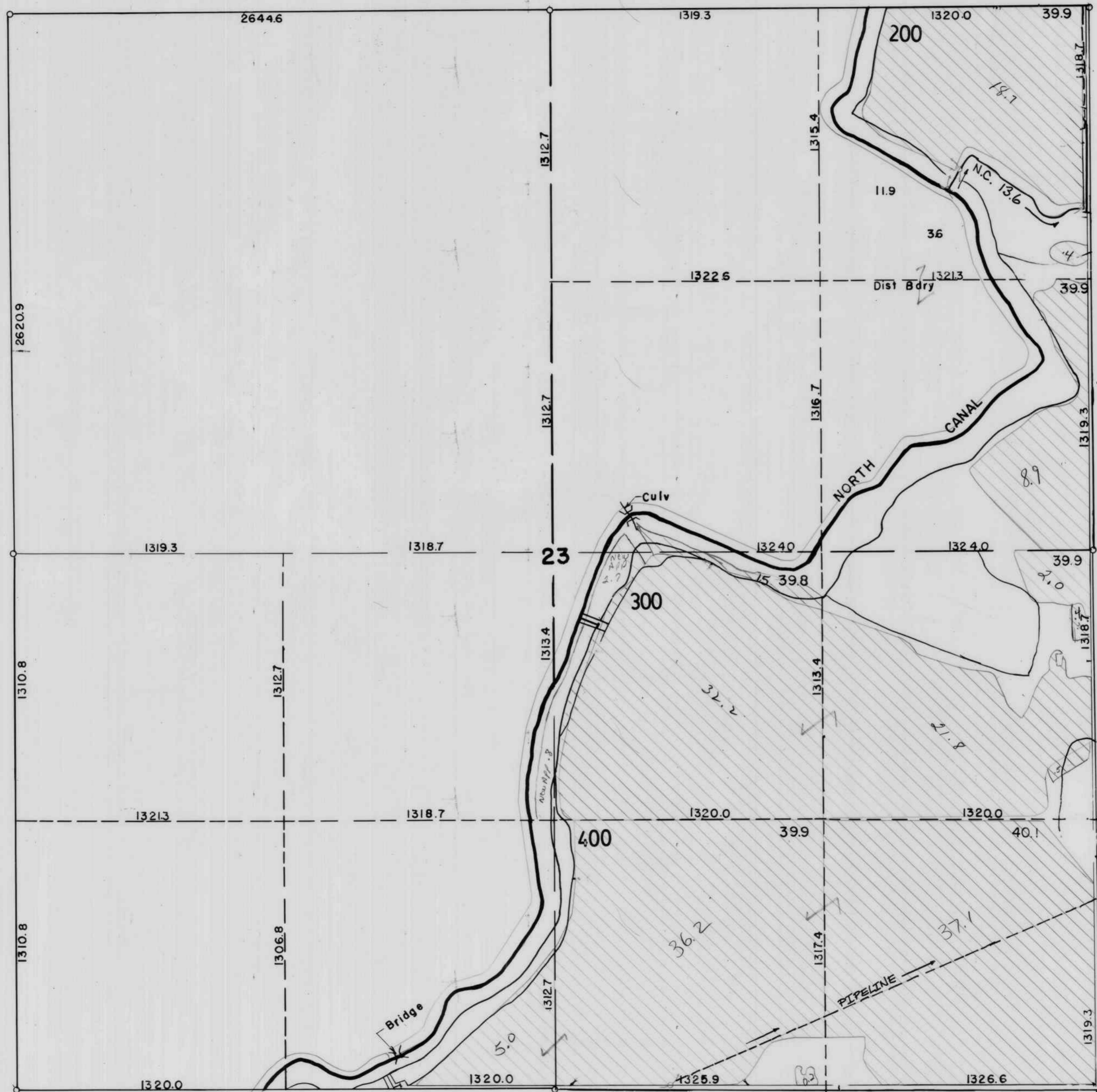
48-102-1479

OWYHEE IRRIGATION DISTRICT



↑
N
SCALE: 1" = 400'
Permit # 8171

OWYHEE IRRIGATION DISTRICT

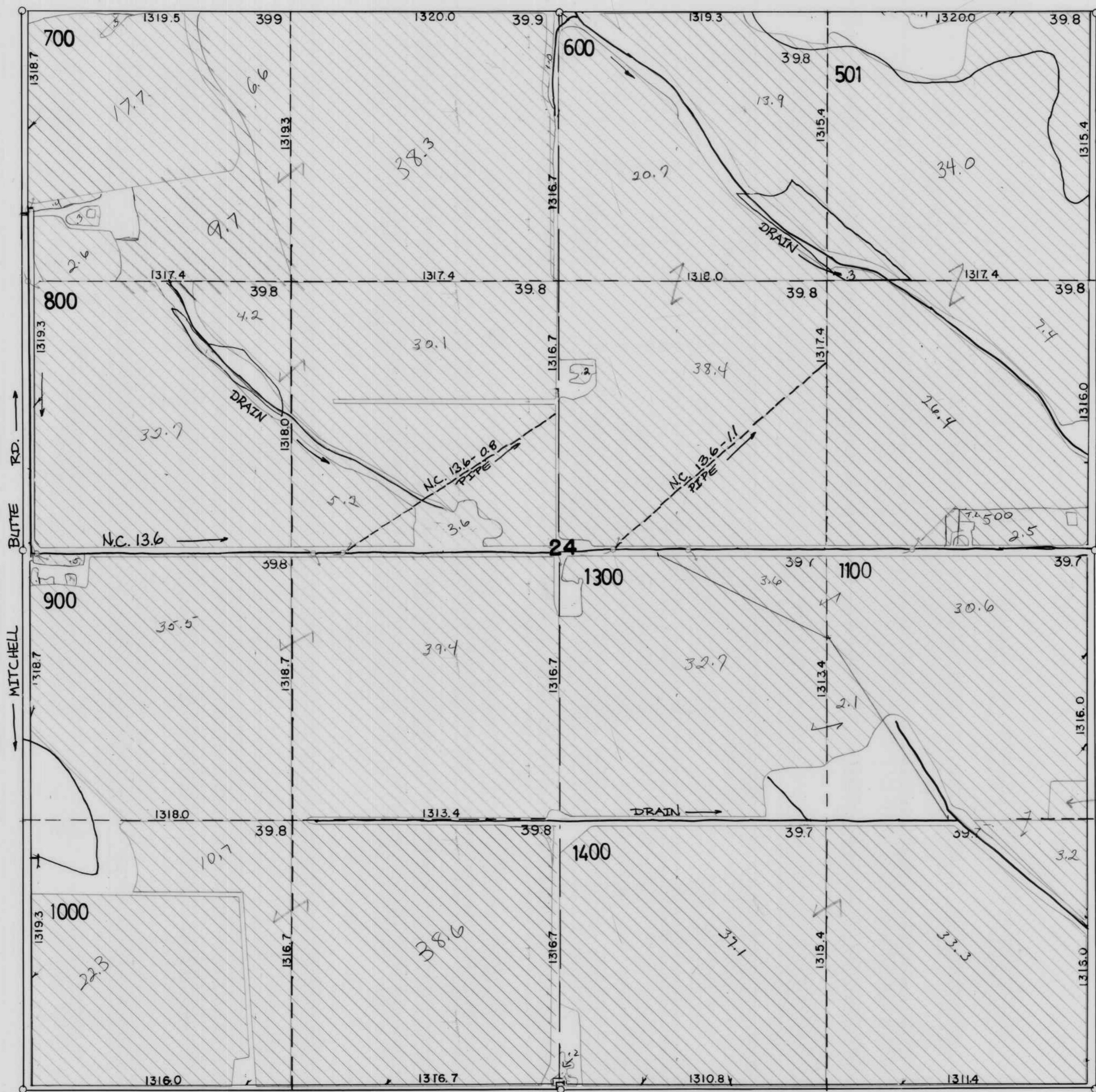


↑
N
SCALE: 1" = 400'
= Permit #8771

SEC. 23 T. 20S. R. 45E. 48-102-1481

REVISED 12-96

OWYHEE IRRIGATION DISTRICT




BUTTE RD.
MITCHELL

SCALE: 1" = 400'
Permit #8171

SEC. 24 T.20 S. R.45 E. 48-102-1482

OWYHEE IRRIGATION DISTRICT

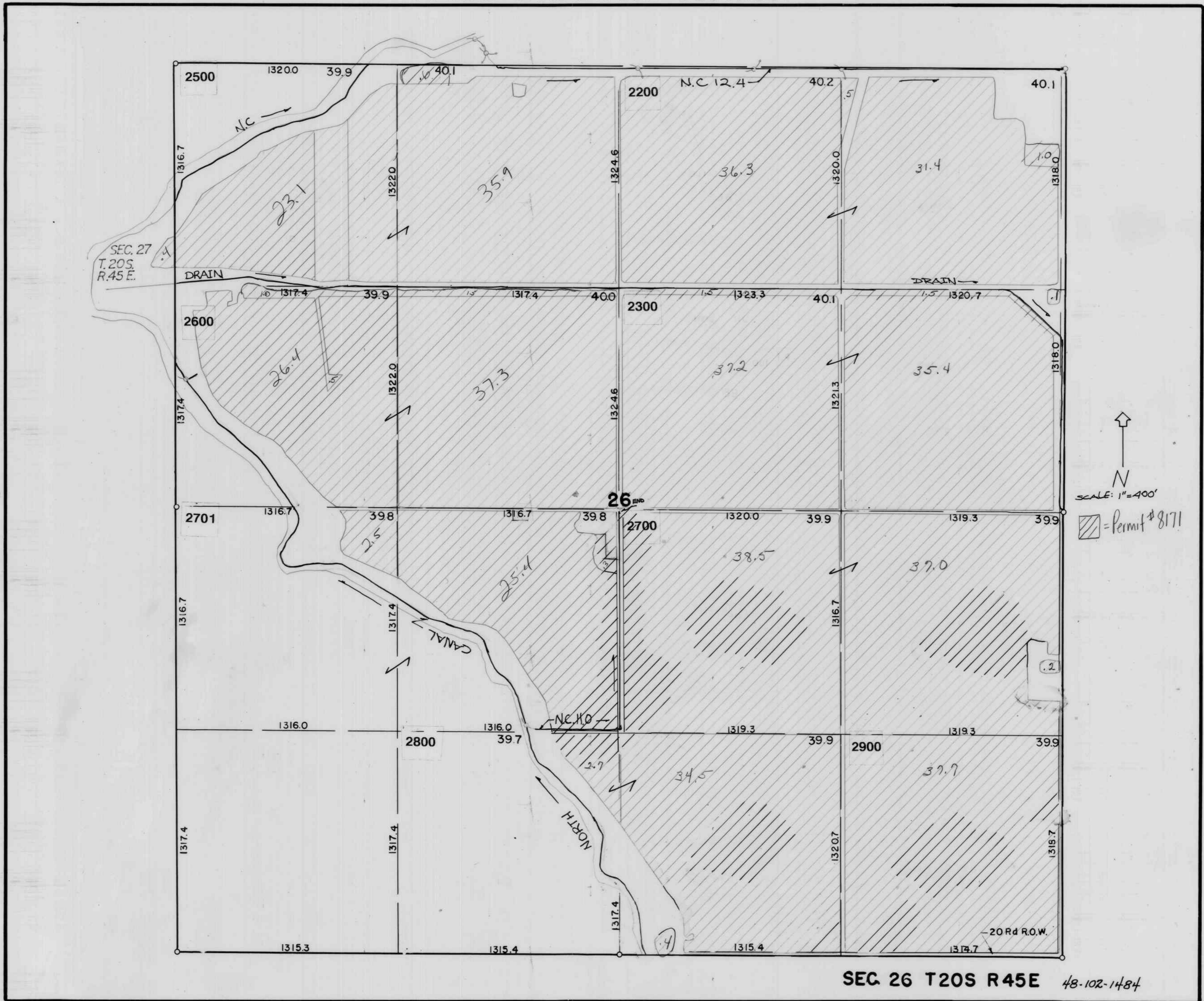


↑
N
SCALE: 1"=400'
[Hatched Box] = Permit #8171

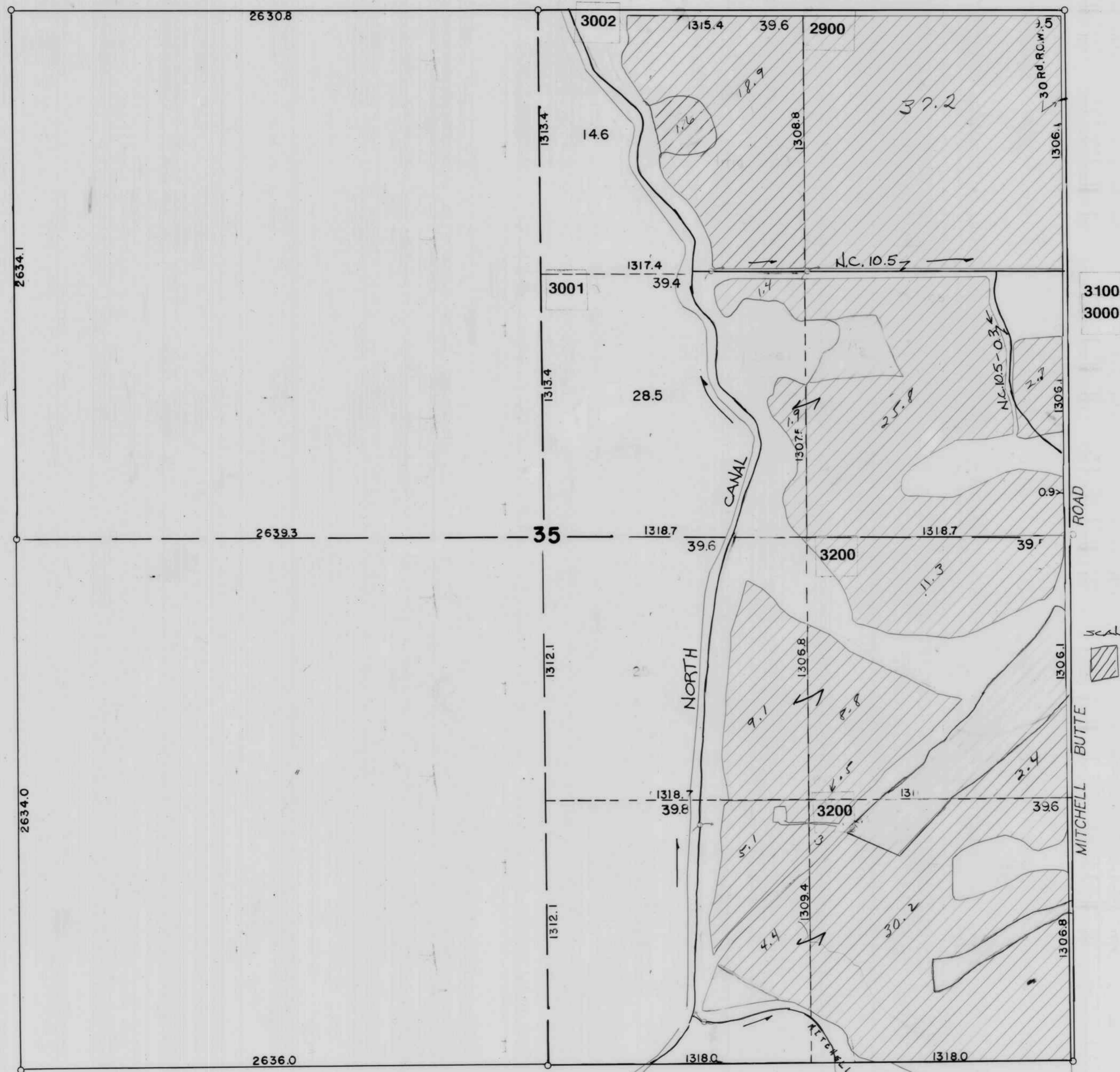
SEC. 25-T 20S. R 45E. 48-102-1483

REVISED 12-96

OWYHEE IRRIGATION DISTRICT



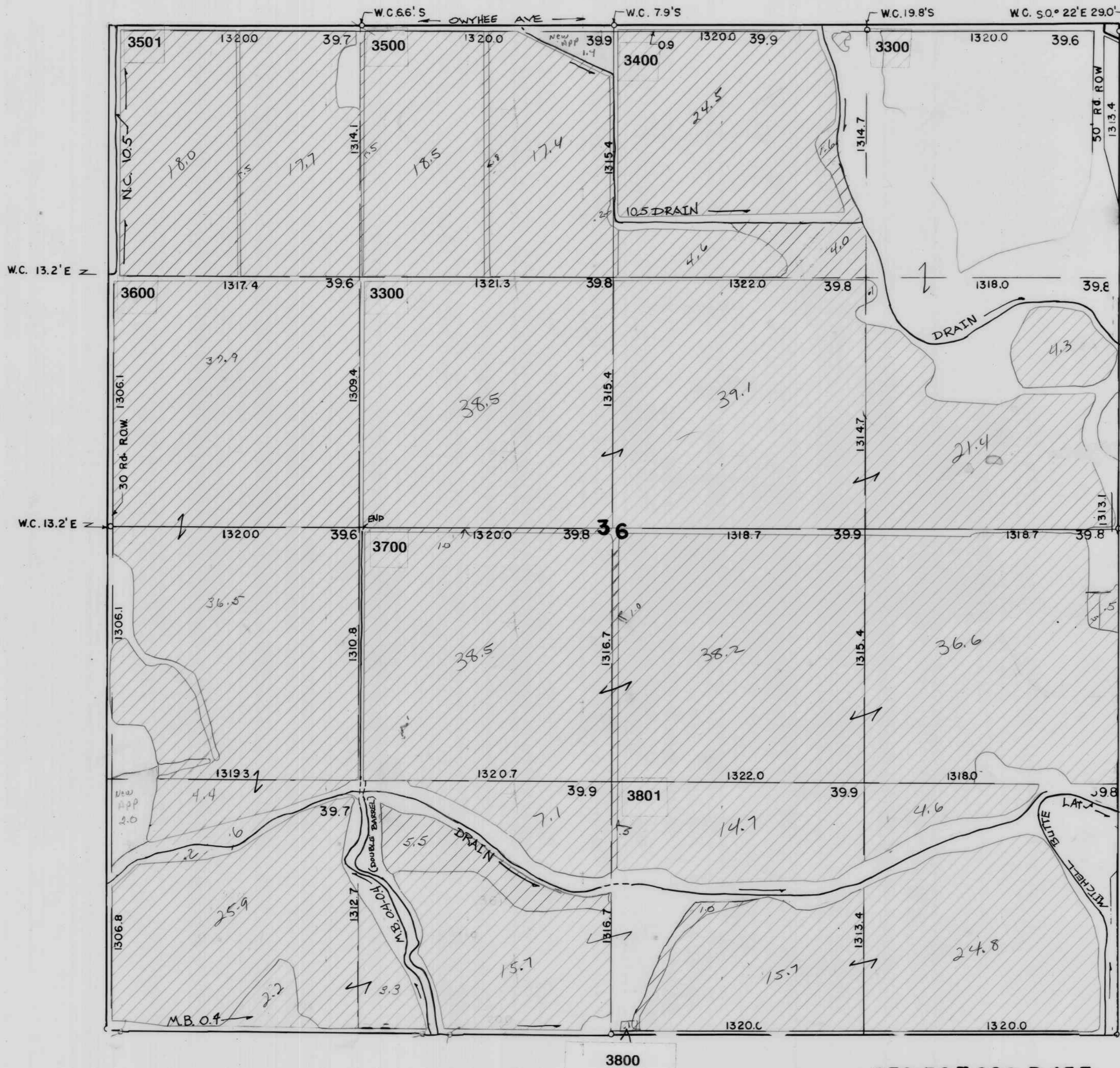
OWYHEE IRRIGATION DISTRICT



SEC. 35-T20S, R45E

48-102-1486

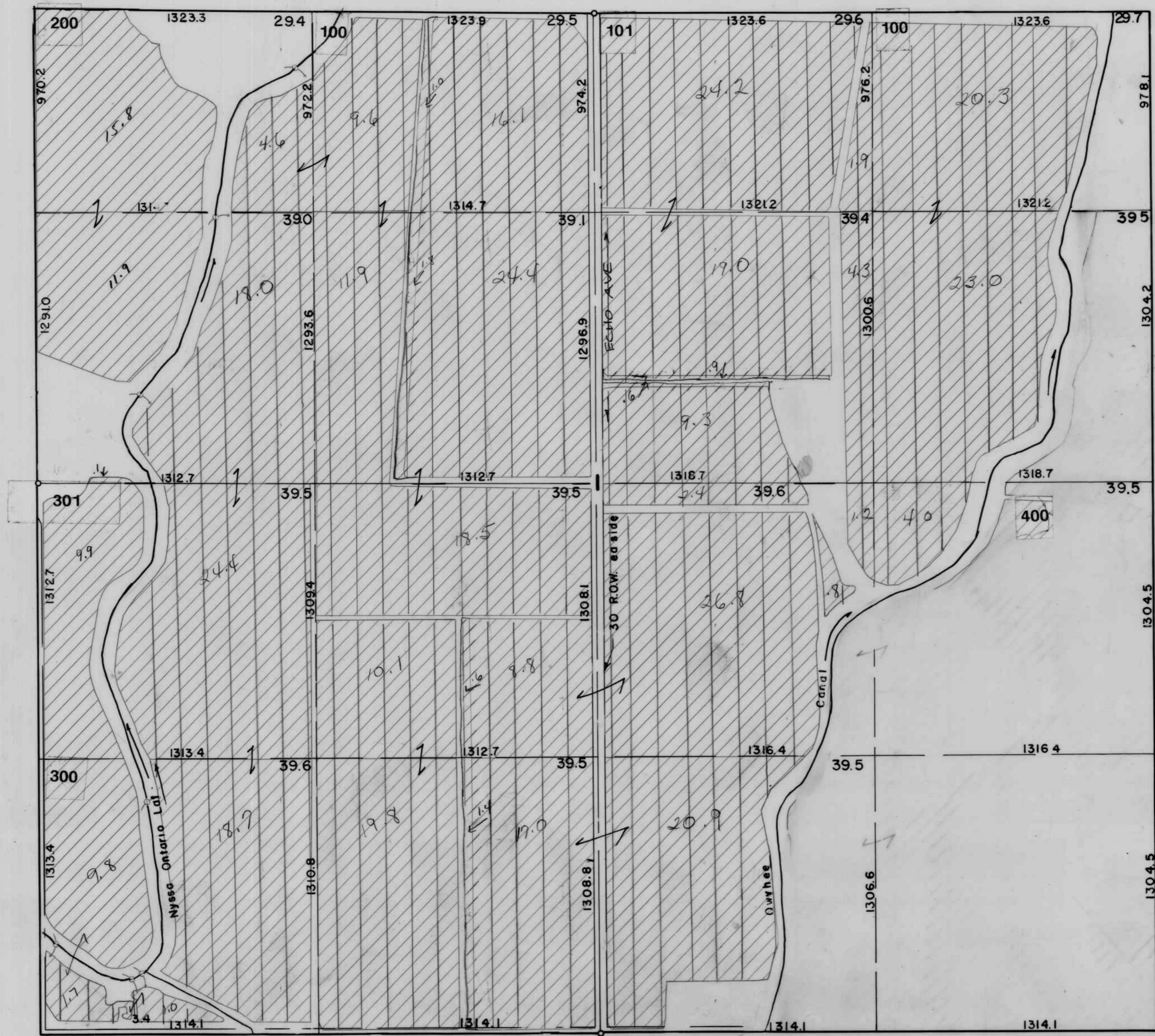
OWYHEE IRRIGATION DISTRICT



↑
N
SCALE: 1" = 400'
▨ = Permit #8171

SEC. 36 T. 20S. R. 45E. 48-102-1487

OWYHEE IRRIGATION DISTRICT

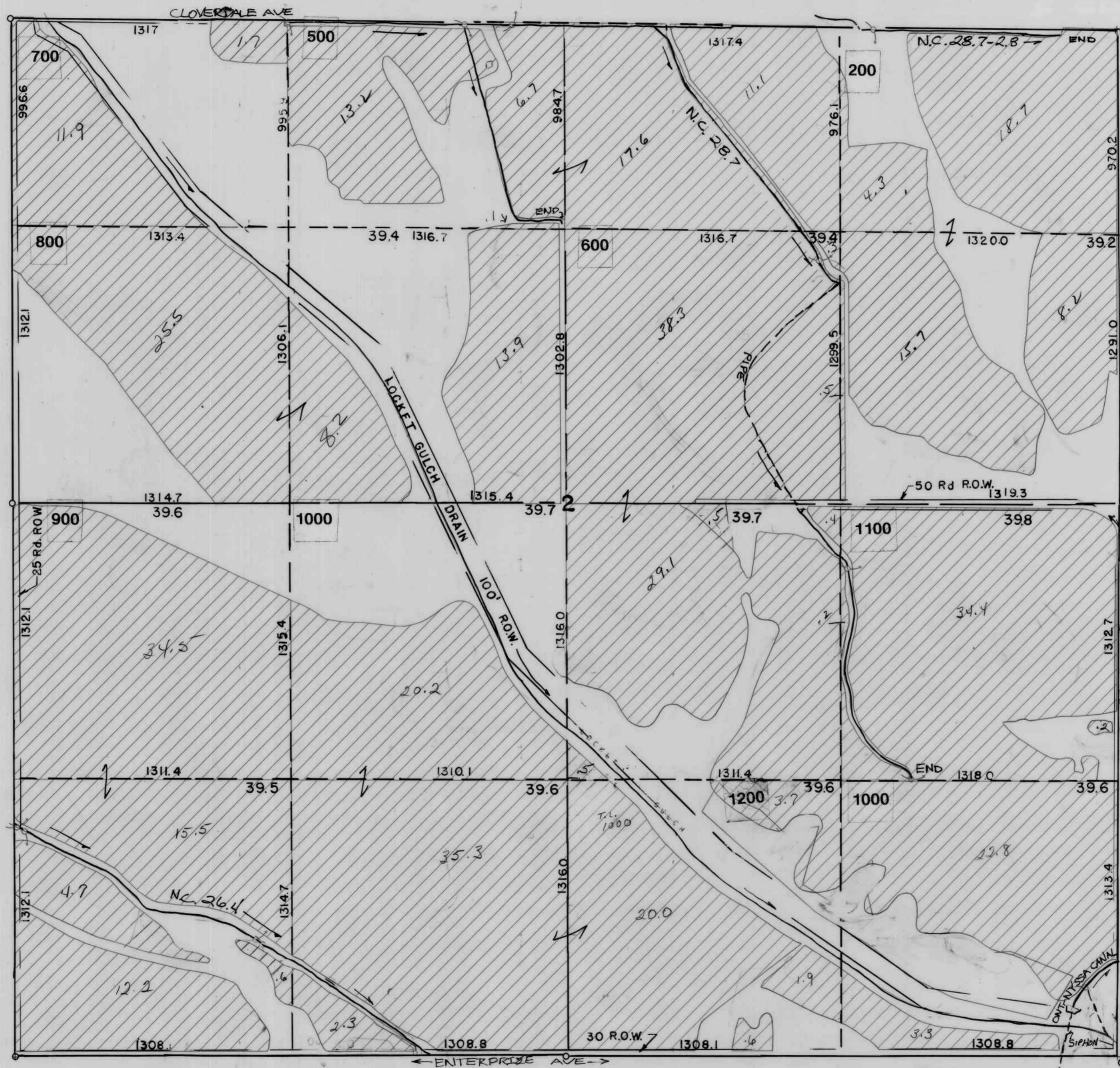


↑
N
SCALE: 1"=400'

Permit 8171
 Permit 1233

SEC. 1 T. 20S. R. 46E. 48-102-1488

OWYHEE IRRIGATION DISTRICT

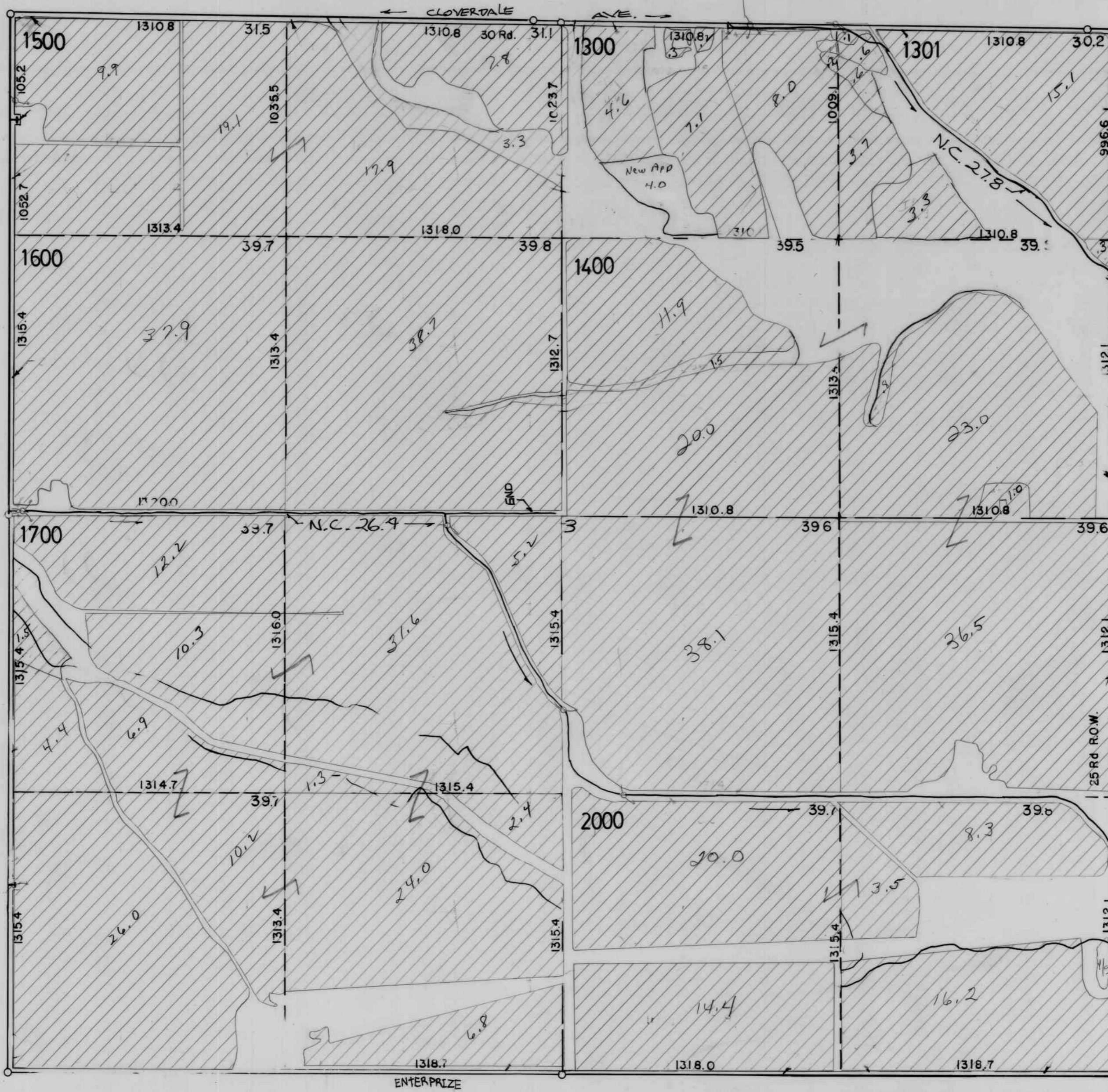


↑
N
SCALE: 1"=100'
[Shaded Area] = Permit #8171

SEC. 2 T20S. R46E. 48-102-1489

REVISED 12-96

OWYHEE IRRIGATION DISTRICT

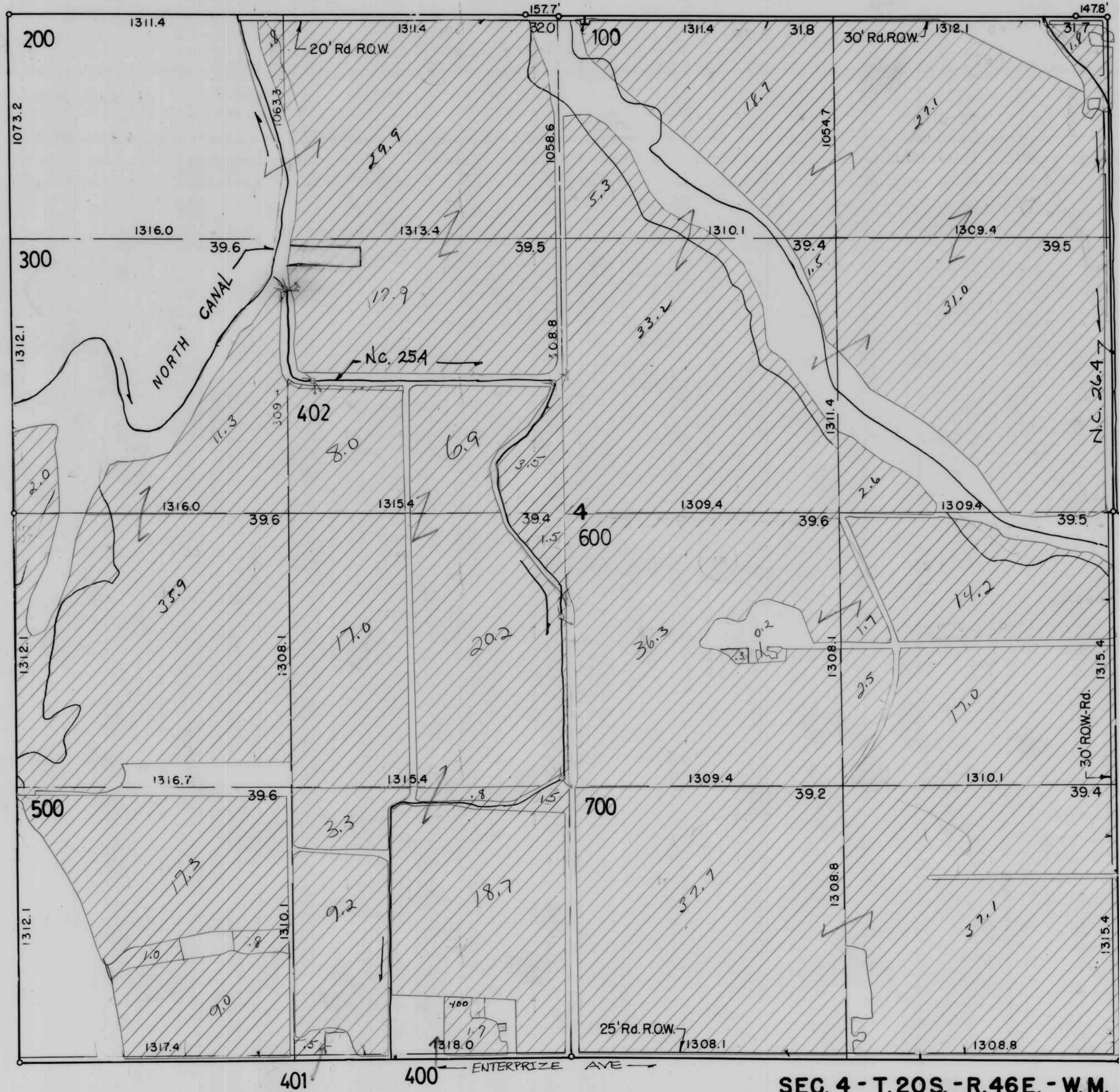


N
SCALE: 1" = 400'
[Shaded Box] = Permit #8171

SEC. 3 T. 20S. R. 46 E. 48-102-1490

REVISÉD 12-96

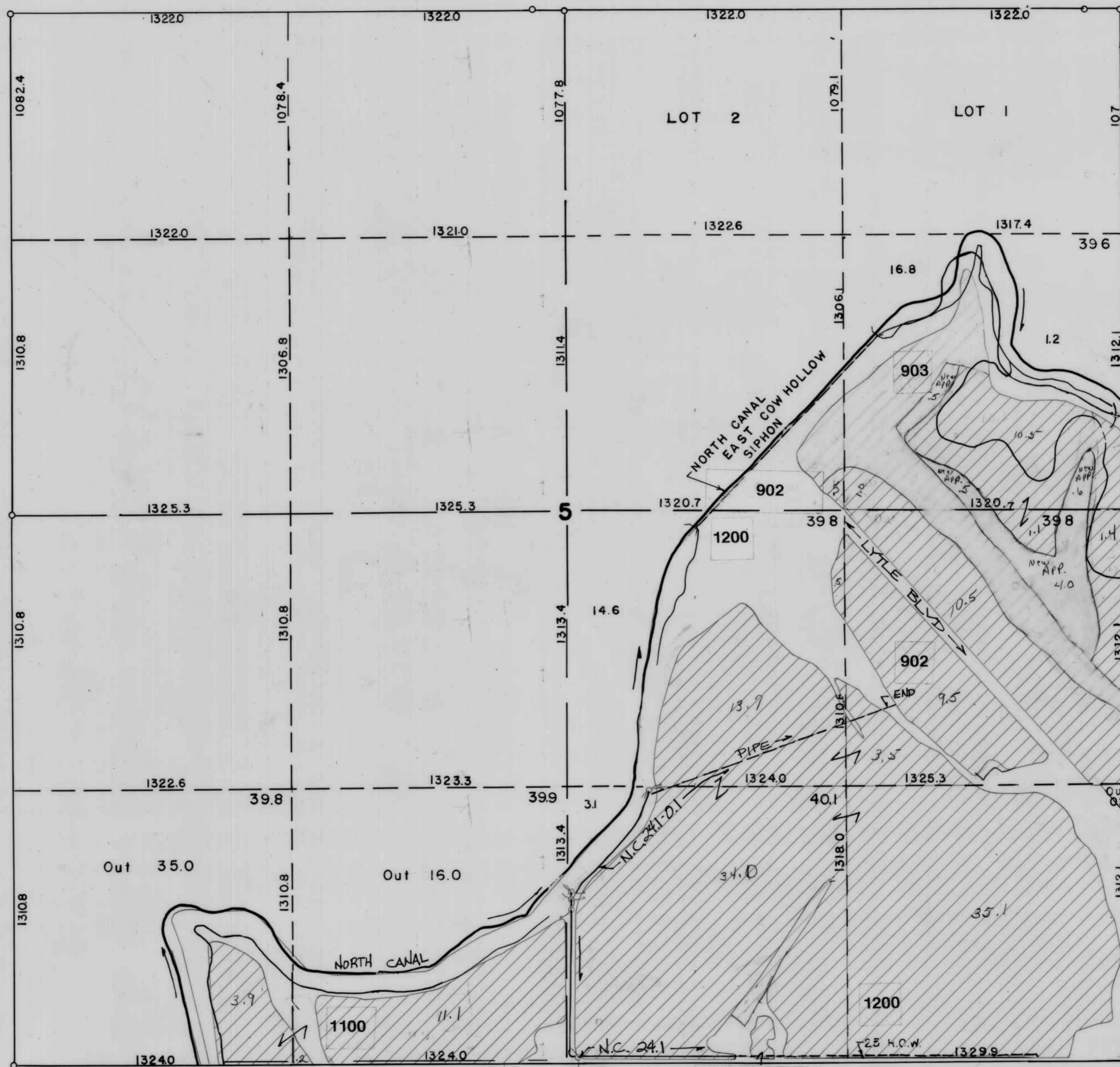
OWYHEE IRRIGATION DISTRICT



↑
N
SCALE: 1"=400'
[Hatched Box] = Permit #8171

SEC. 4 - T.20S. - R.46E. - W.M. 48-102-1491

OWYHEE IRRIGATION DISTRICT

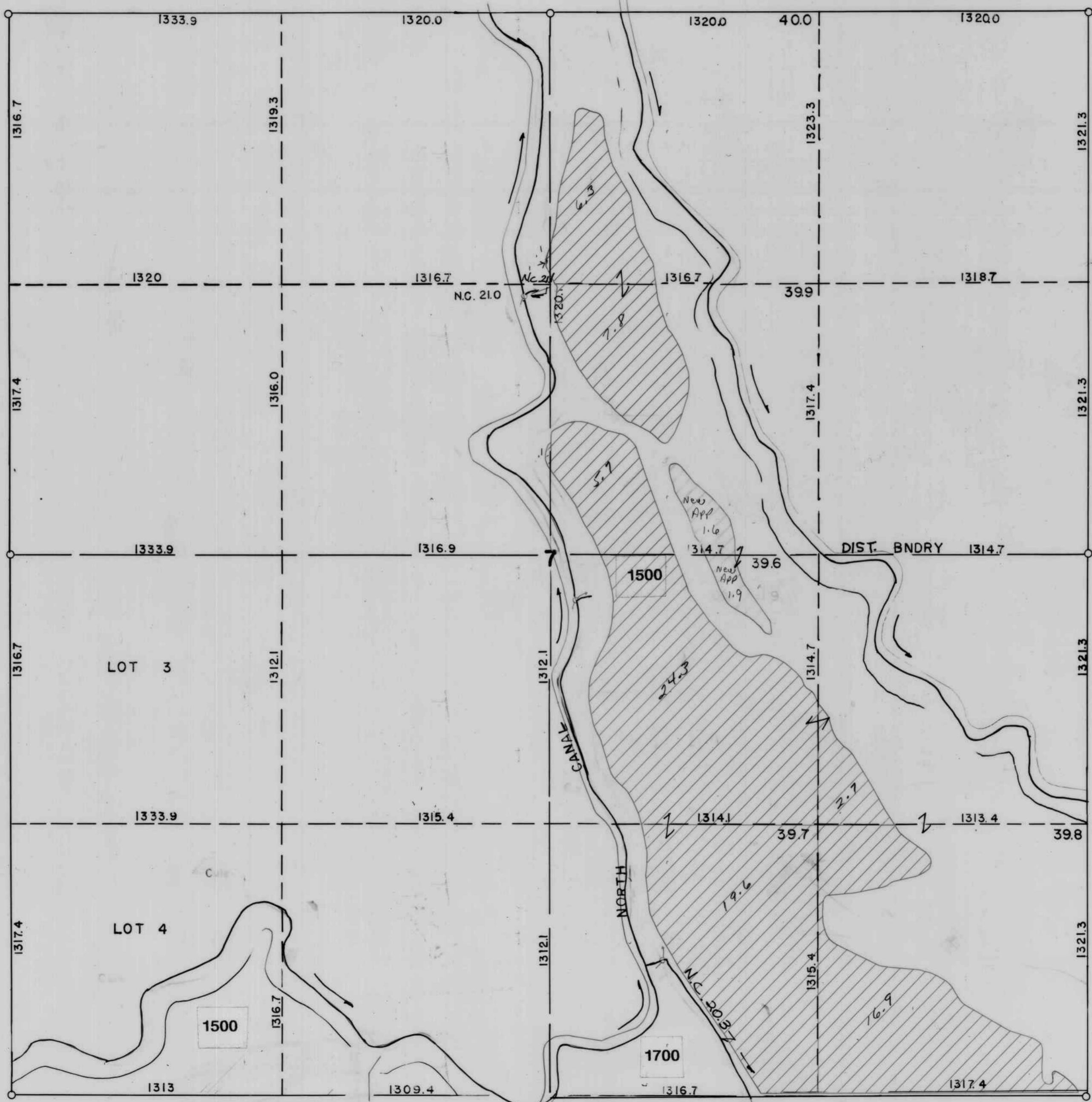


↑ N
SCALE: 1" = 400'
▨ = Permit #8171

SEC. 5 - T.20S - R.46E. 48-102-1492

REVISED 12-96

OWYHEE IRRIGATION DISTRICT



N
SCALE: 1" = 400'
[Hatched Box] = Permit # 8171

SEC. 7 T-20S. R-46E. 48-102-1498

OWYHEE IRRIGATION DISTRICT



↑
N
SCALE: 1"=400
[Hatched Box] = Permit #871

SEC. 8-T20S.-R46E. 48-102-1494


OWYHEE IRRIGATION DISTRICT



↑
N
SCALE: 1"=400'
▨ = Permit #8171

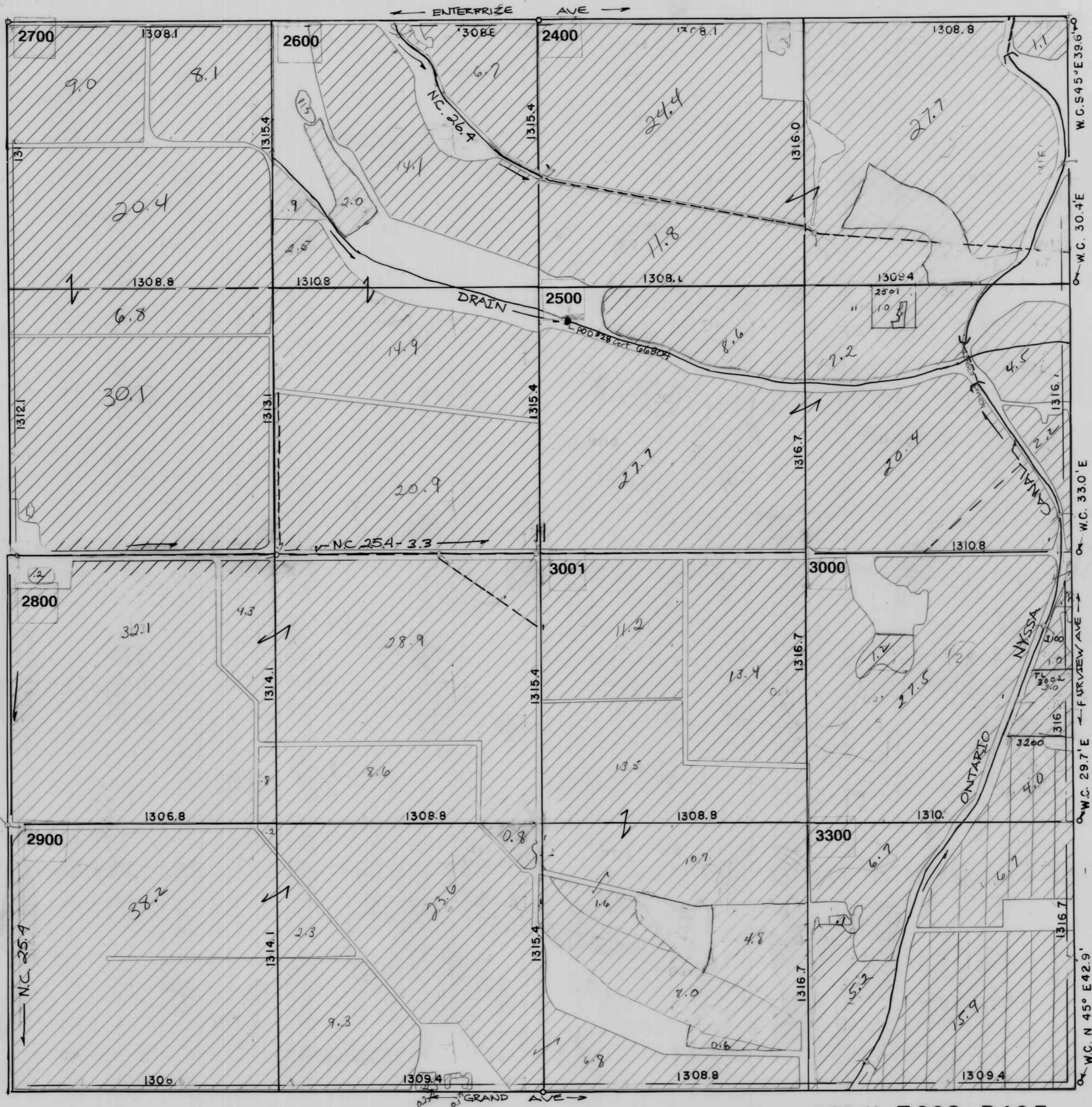
SEC. 9 - T. 20S. - R. 46E. 48-102-1495

OWYHEE IRRIGATION DISTRICT



SEC. 10 - T. 20S. - R. 46E.
48-102-1496

OWYHEE IRRIGATION DISTRICT

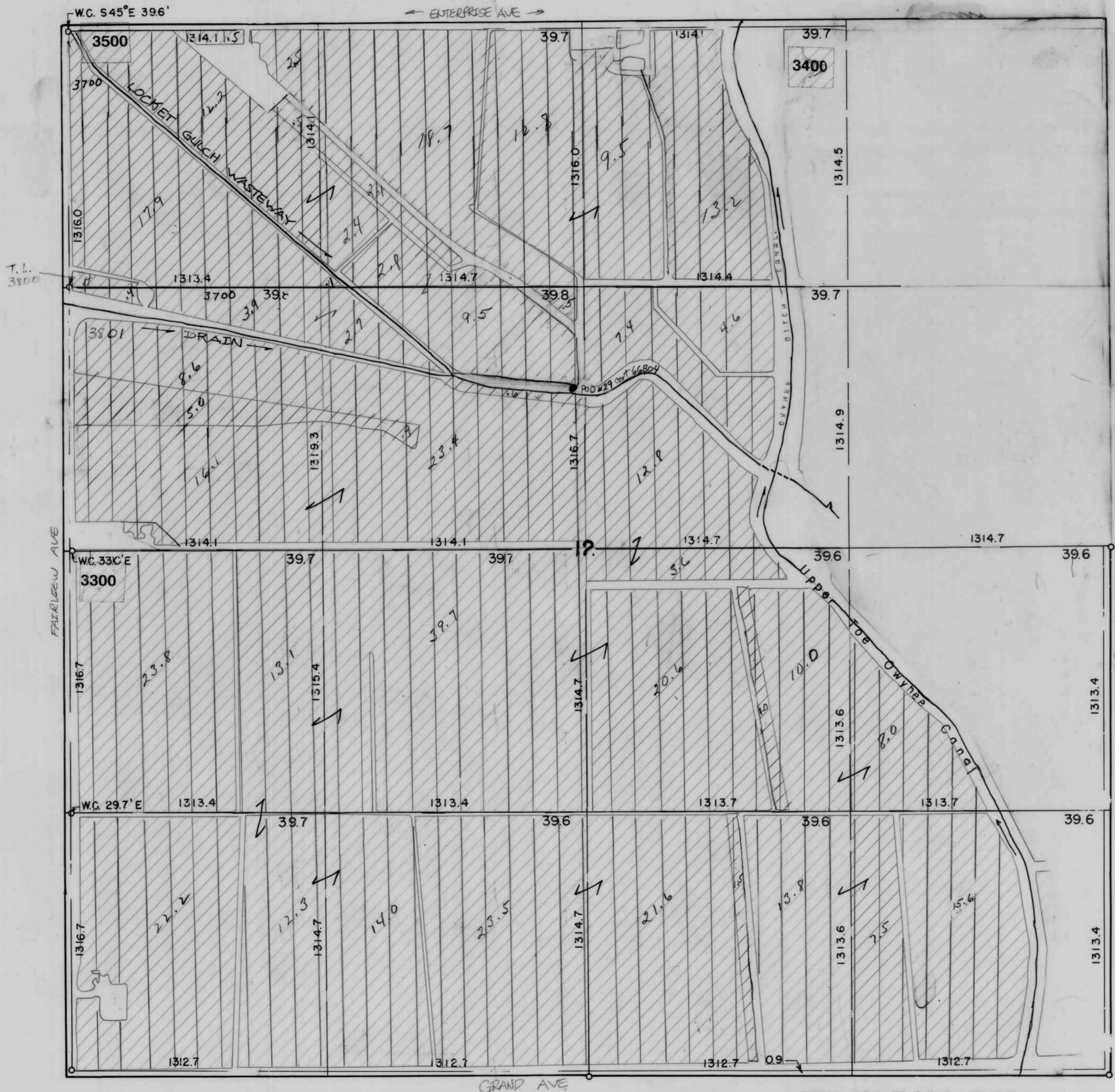


↑
N
SCALE: 1"=400'
 Permit 3171
 Permit 1233

SEC. II-T.20S-R.46 E.
 48-102-1497

REVISED 12-96

OWYHEE IRRIGATION DISTRICT

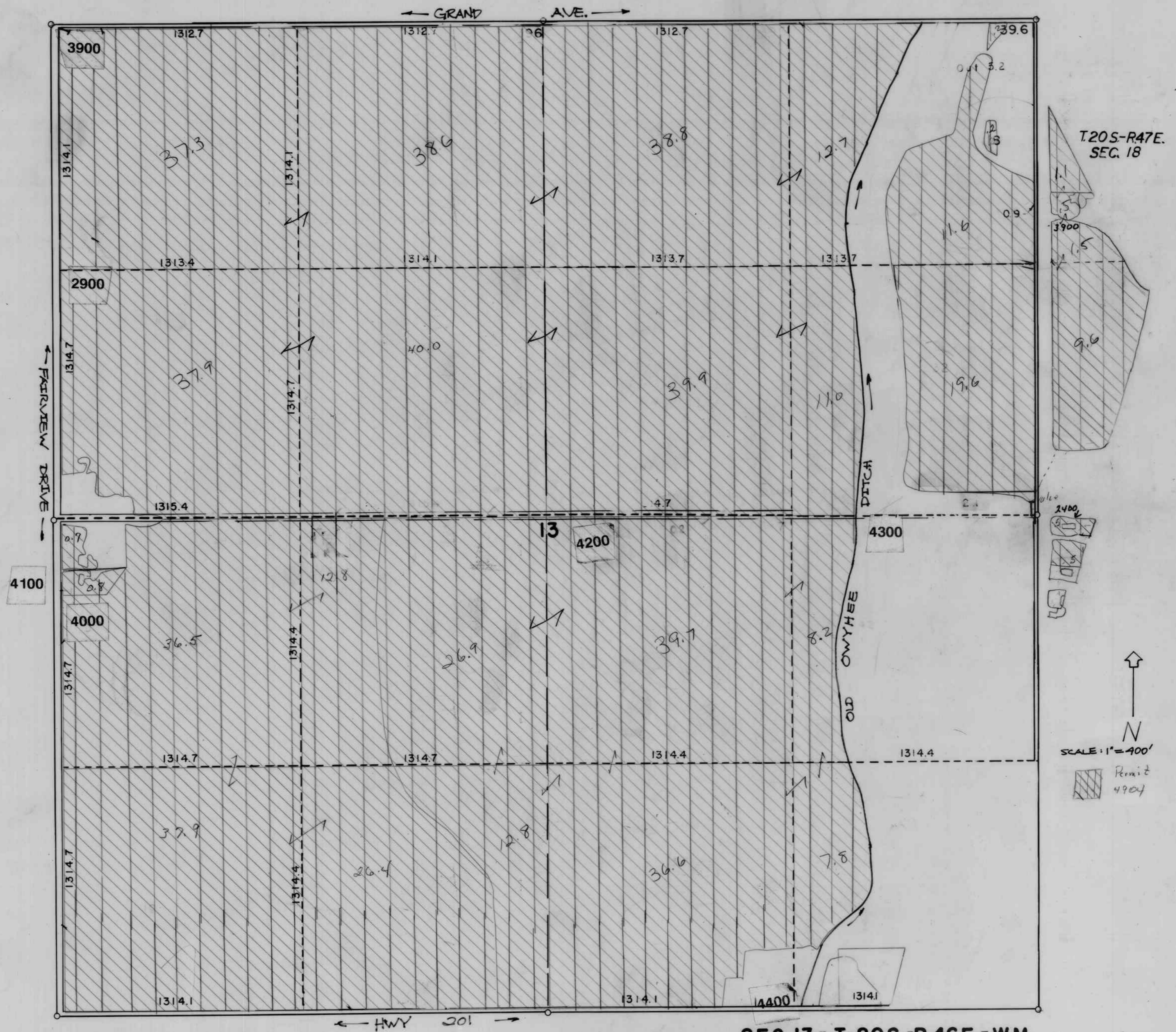


↑
N
SCALE: 1" = 400'
Permit 1933

SEC. 12 - T. 20S. - R. 46E. - W.M. 48-102-1498

REVISED 12-96

OWYHEE IRRIGATION DISTRICT



SEC. 13 - T. 20S. - R. 46E. - W.M. 48-102-1499

OWYHEE IRRIGATION DISTRICT



W.C. N45°E 42.9'

W.C. 29.7'E

W.C. 26'N

W.C. 26.4'E

W.C. N45°E 47.5'

SCALE: 1"=400'

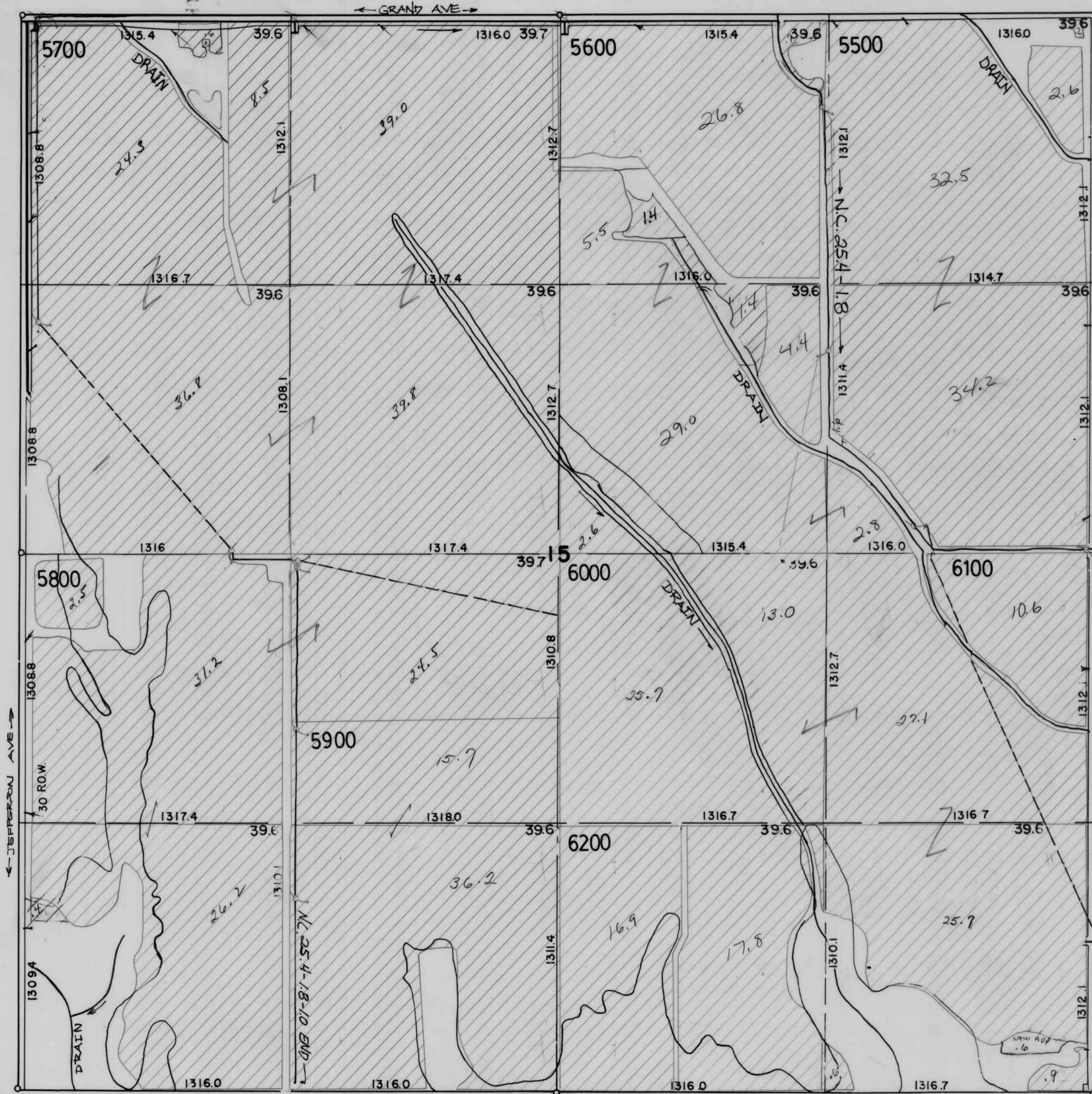
↑
N

Permit 8171

Permit 1233

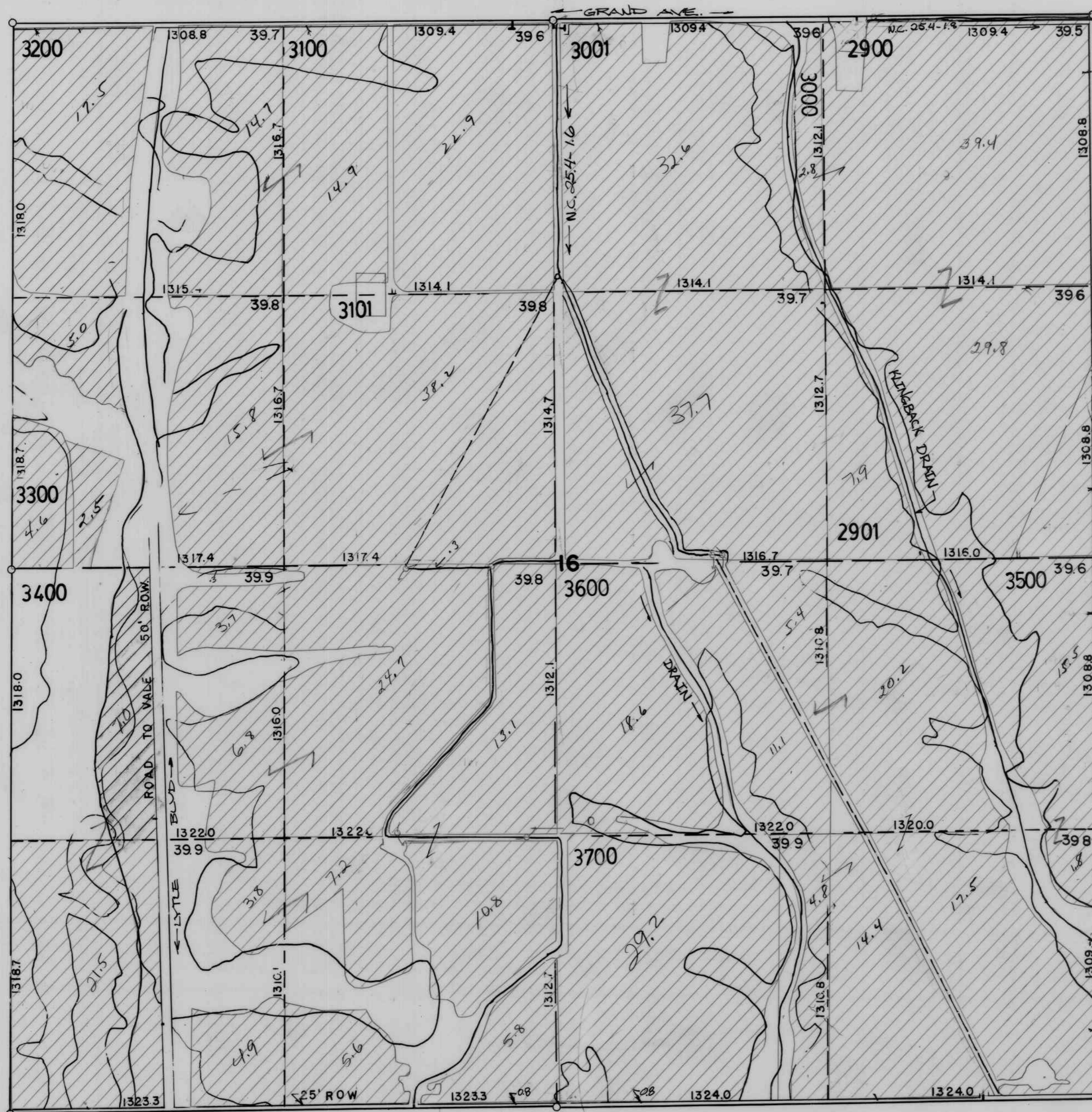
SEC. 14-T. 20S. - R. 46E. 48-102-1500

OWYHEE IRRIGATION DISTRICT



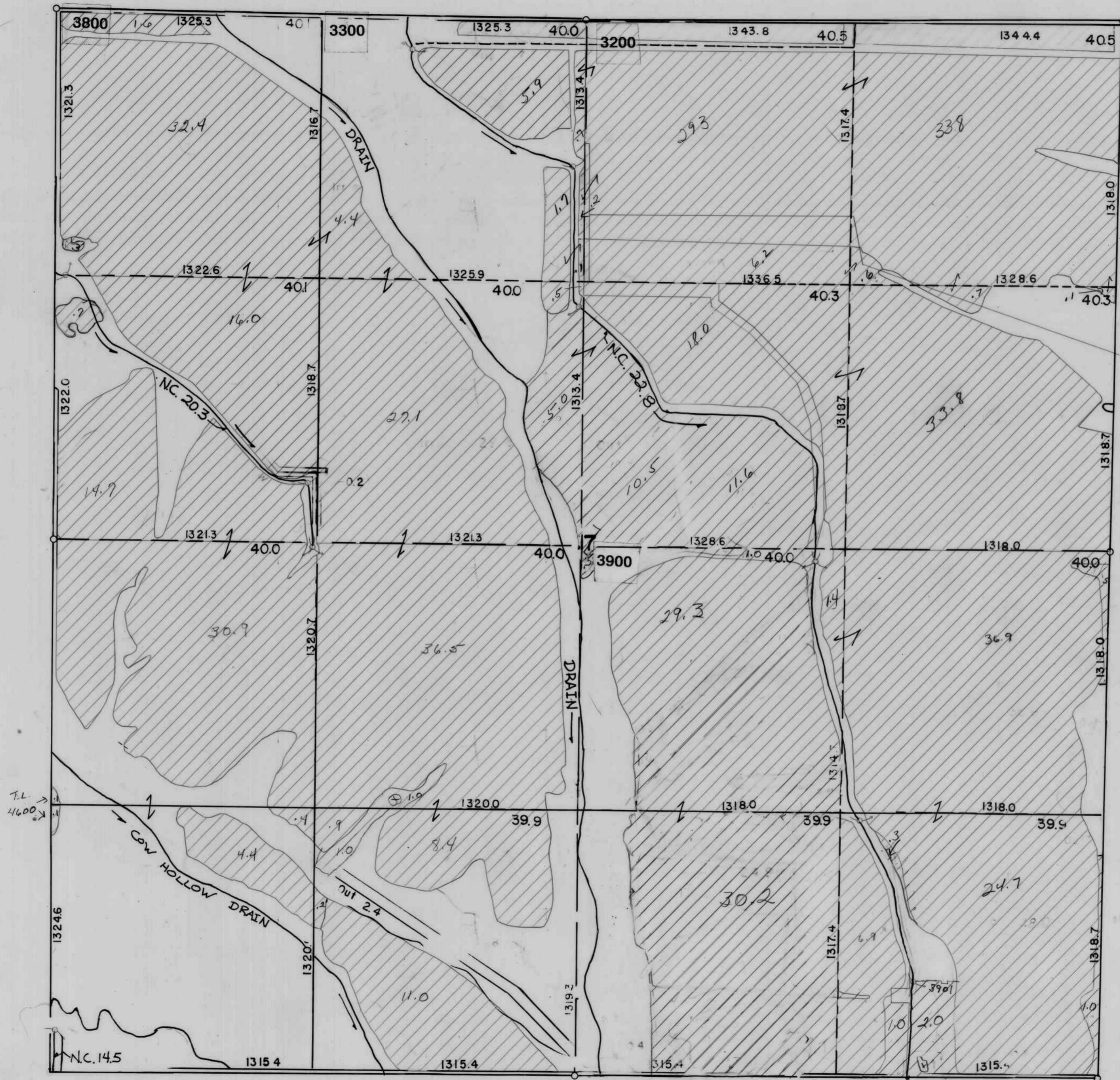
SEC. 15 - T. 20S. - R. 46E. 48-102-1501

OWYHEE IRRIGATION DISTRICT



SEC.16 - T.20S. - R.46E. 48-102-1502

OWYHEE IRRIGATION DISTRICT




↑
N
SCALE: 1"=400'
Permit
3171

SEC. 17-T. 20S.-R. 46E. 48-102-1503

REVISED 12-96

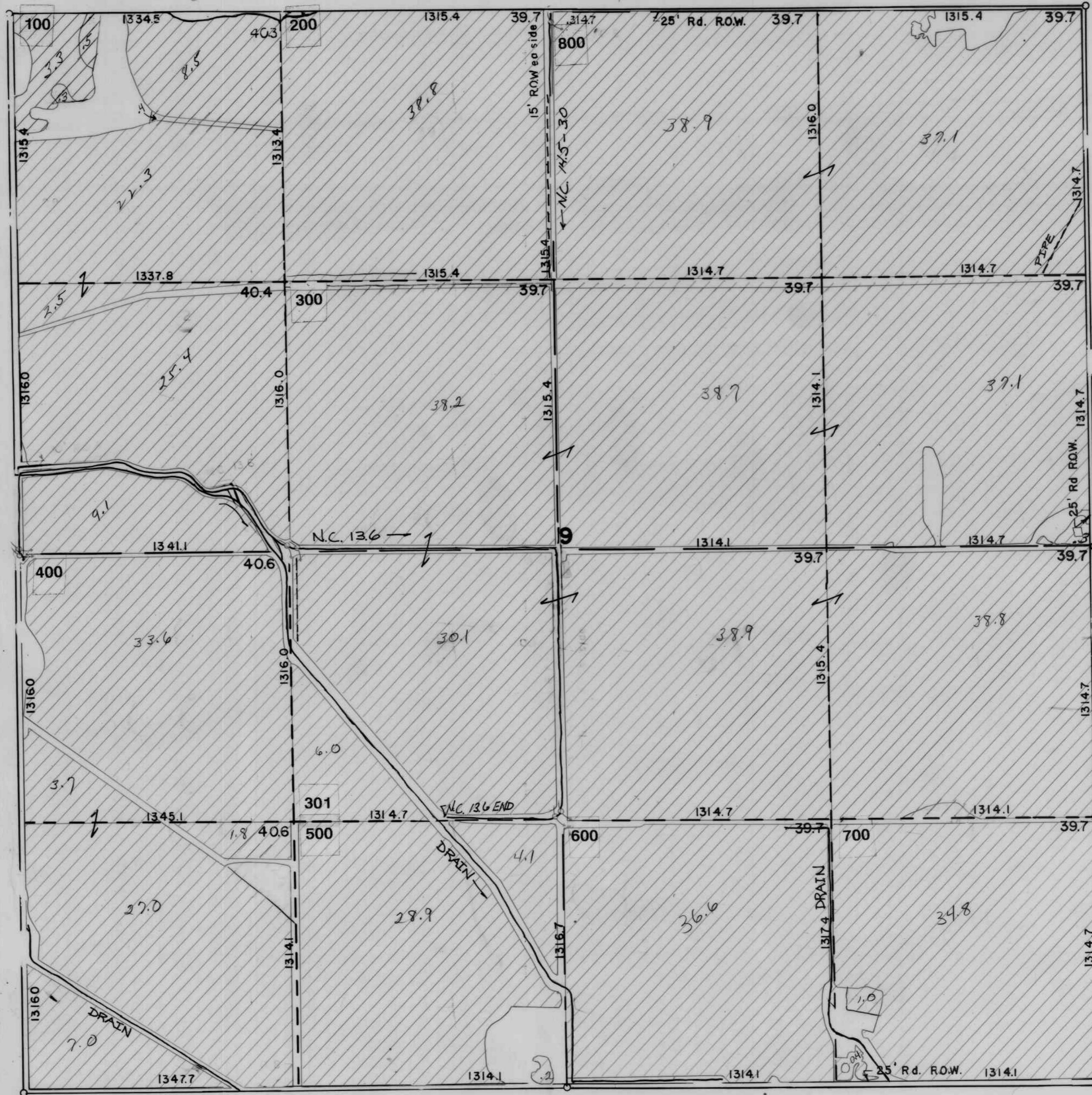
OWYHEE IRRIGATION DISTRICT



↑
N
SCALE: 1" = 400'
Permit 8171

SEC. 18 - T. 20S - R. 46E. 48-102-1504

OWYHEE IRRIGATION DISTRICT

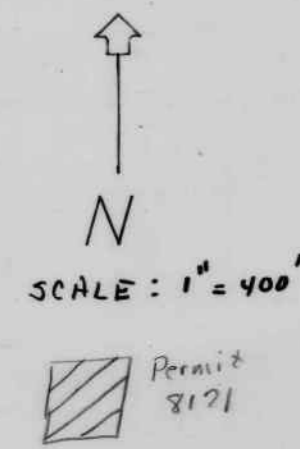
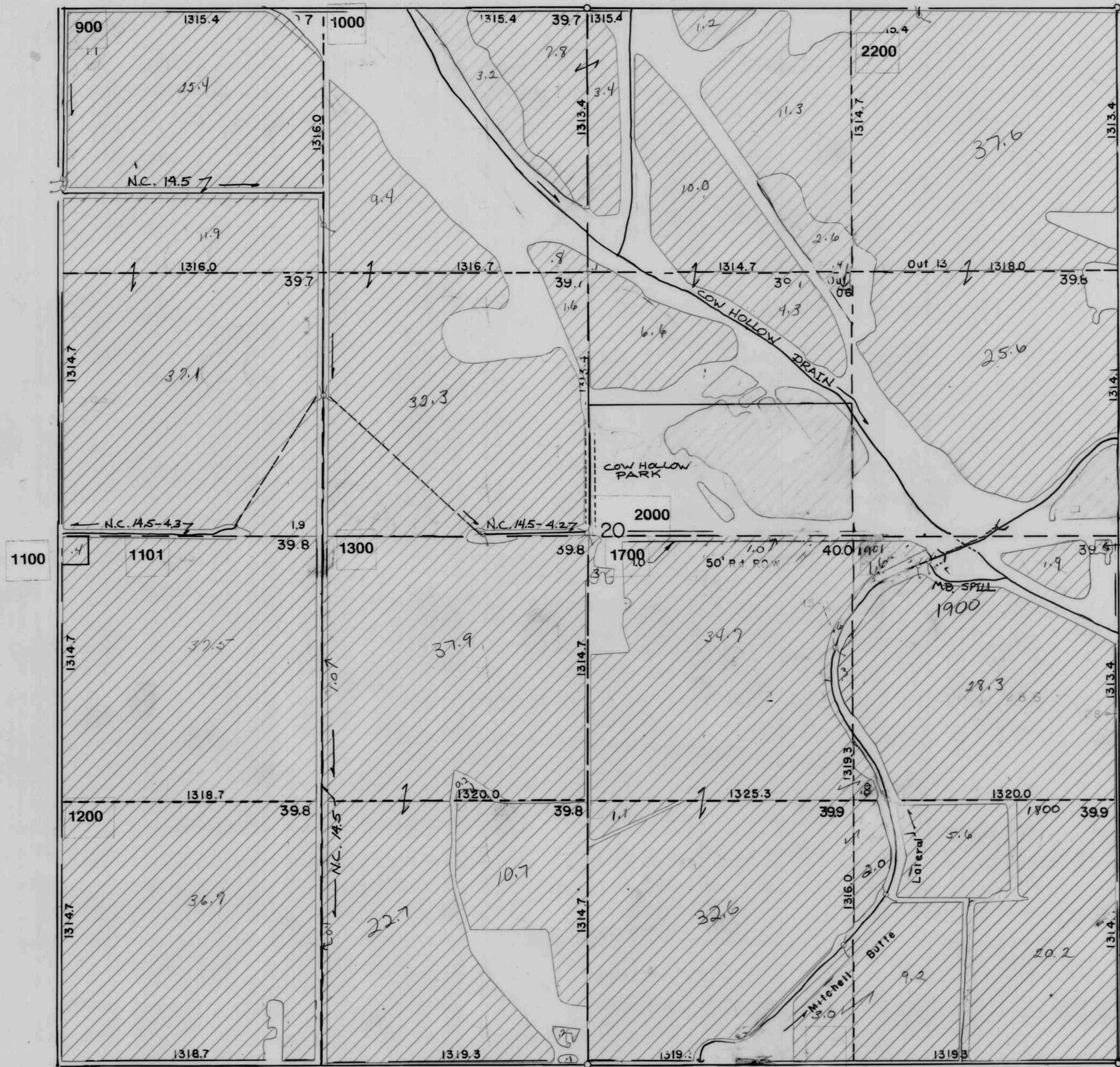


↑ N
SCALE: 1"=400'
Permit
8171

SEC. 19 - T. 20S. - R. 46E. 48-102-1505

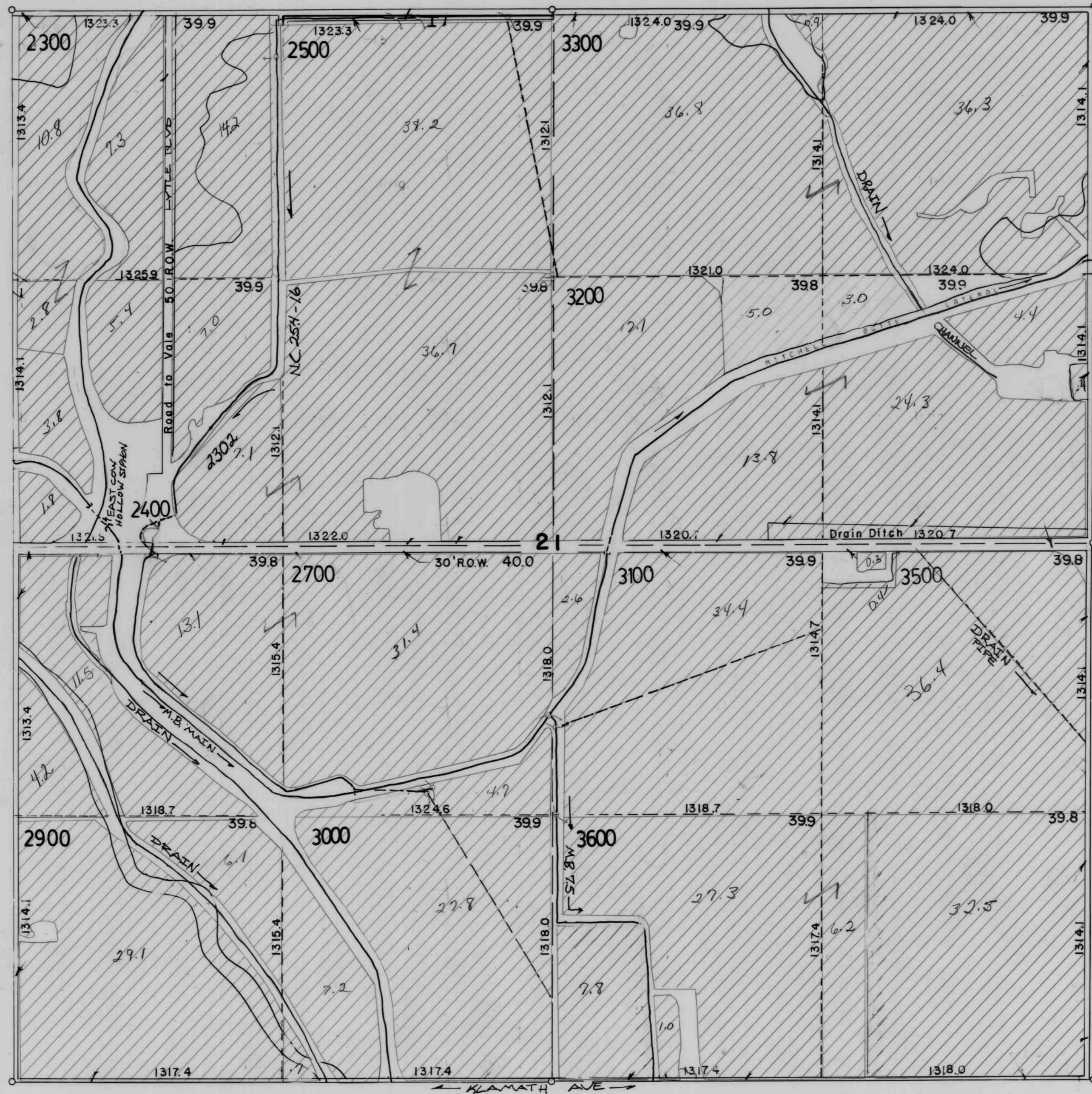
REVISED 12-96

OWYHEE IRRIGATION DISTRICT



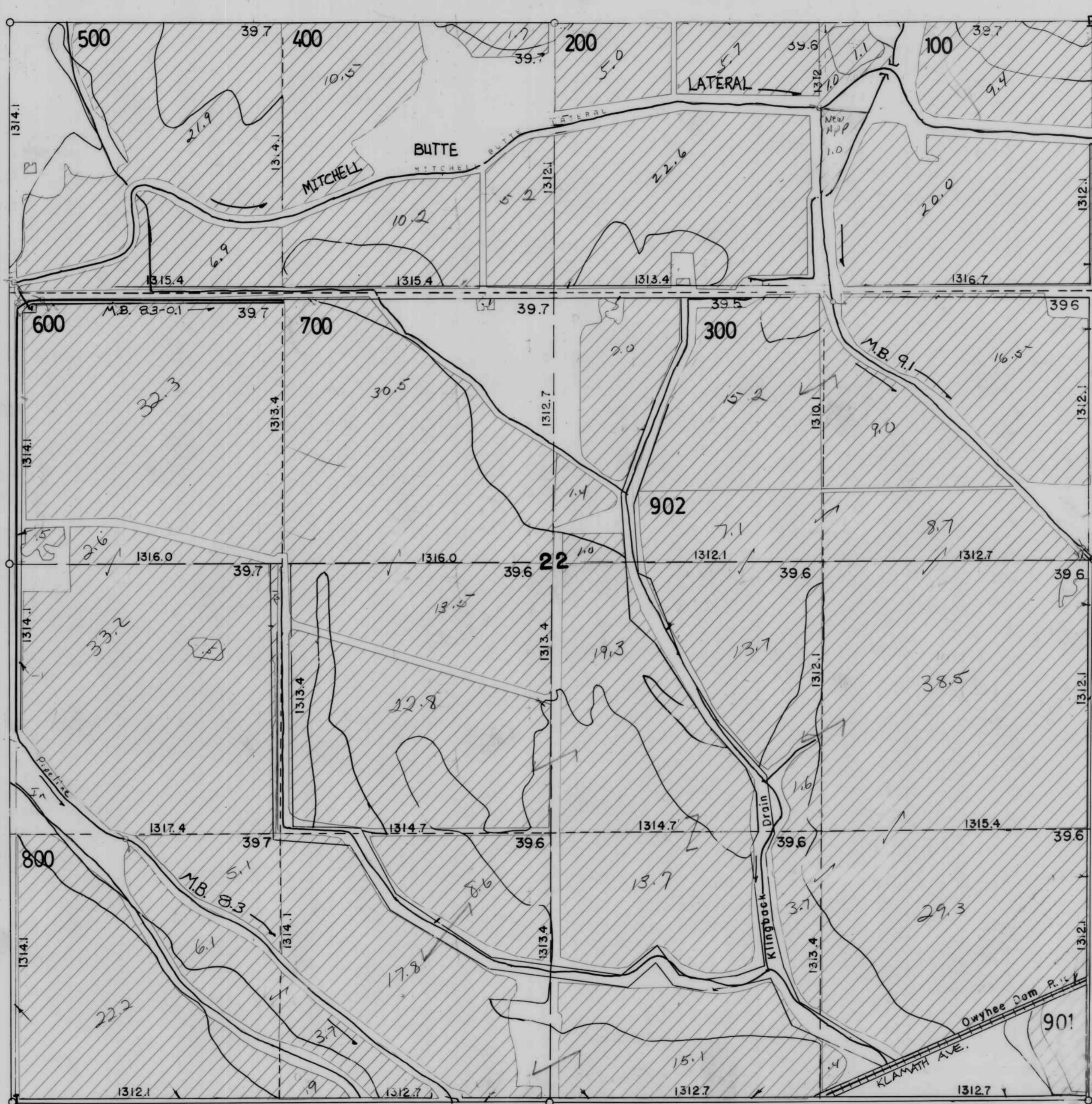
1601 1600 **SEC. 20-T. 20S.- R. 46E.** 48-102-1506

OWYHEE IRRIGATION DISTRICT



SEC. 21- T.20S.-R.46E. 48-102-1507

OWYHEE IRRIGATION DISTRICT

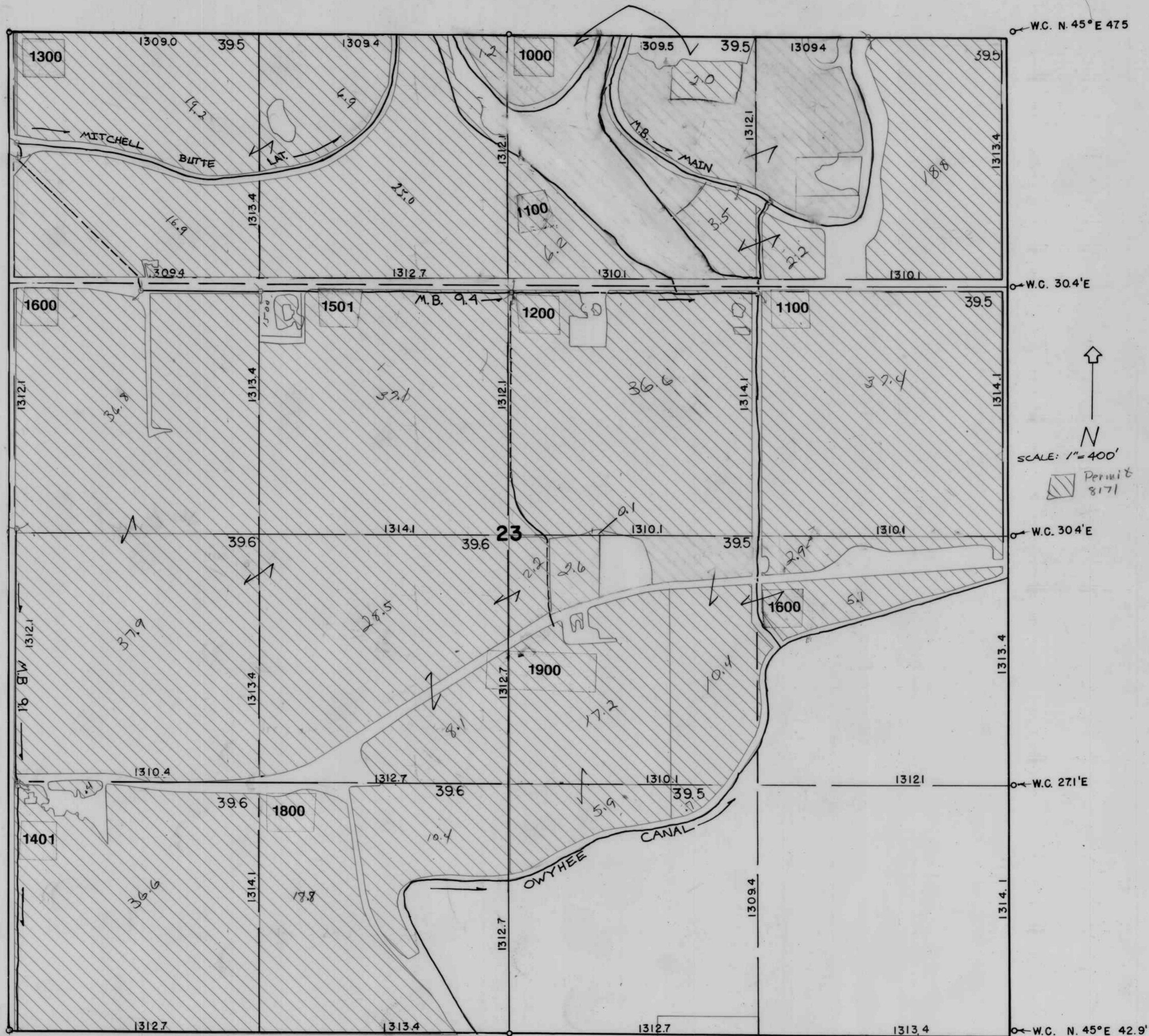


↑
N
SCALE: 1" = 400'
Permit
8171

SEC. 22 - T.20S. - R.46E. 48-102-1508

REVISED 12-96

OWYHEE IRRIGATION DISTRICT



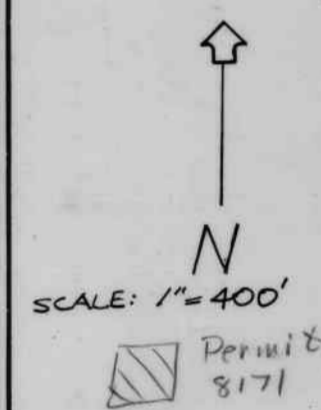
W.C. N. 45° E 47.5'

W.C. 30.4' E

W.C. 30.4' E

W.C. 27.1' E

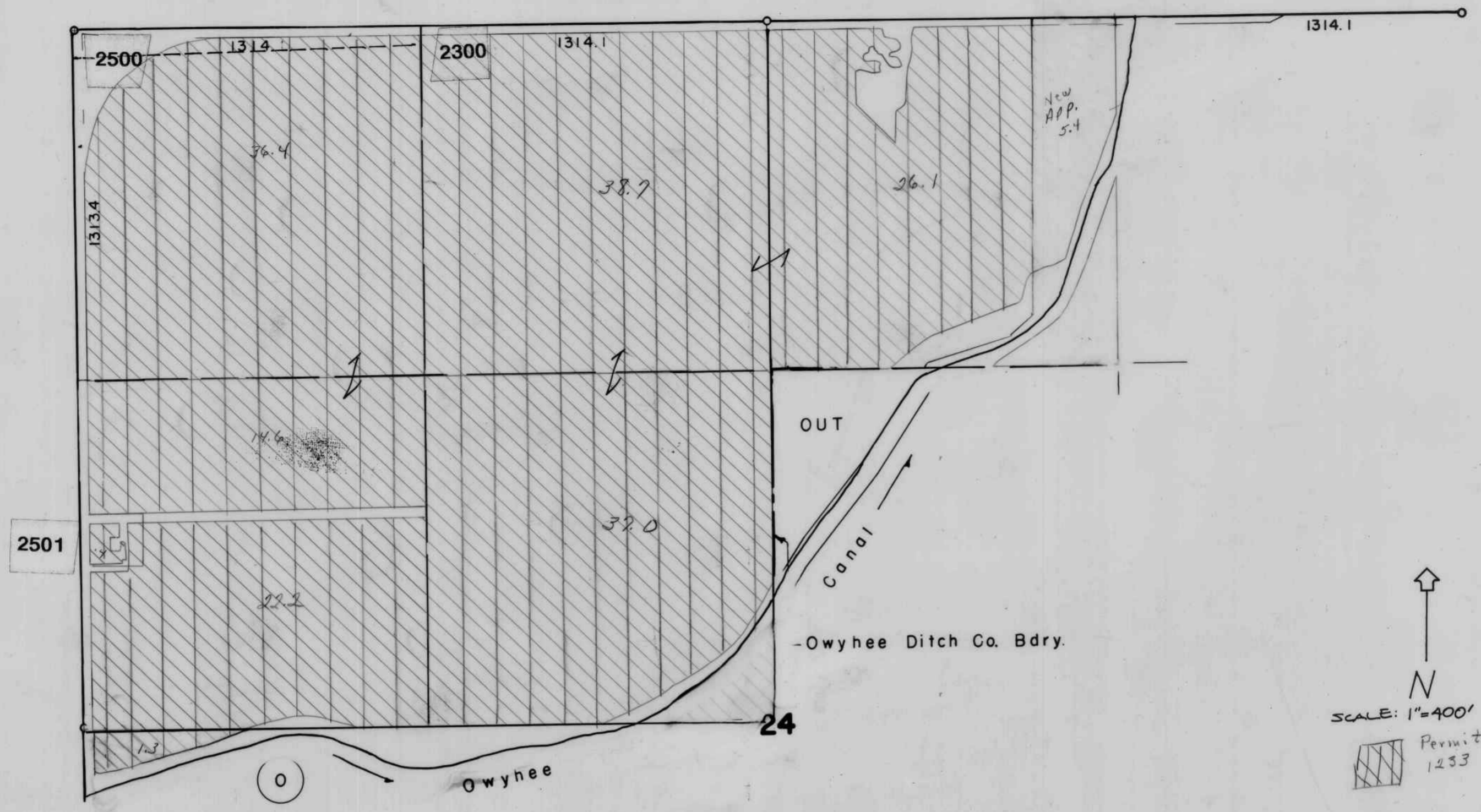
W.C. N. 45° E 42.9'



48-102-1509

SEC. 23, T. 20 S., R. 46 E., W. M.

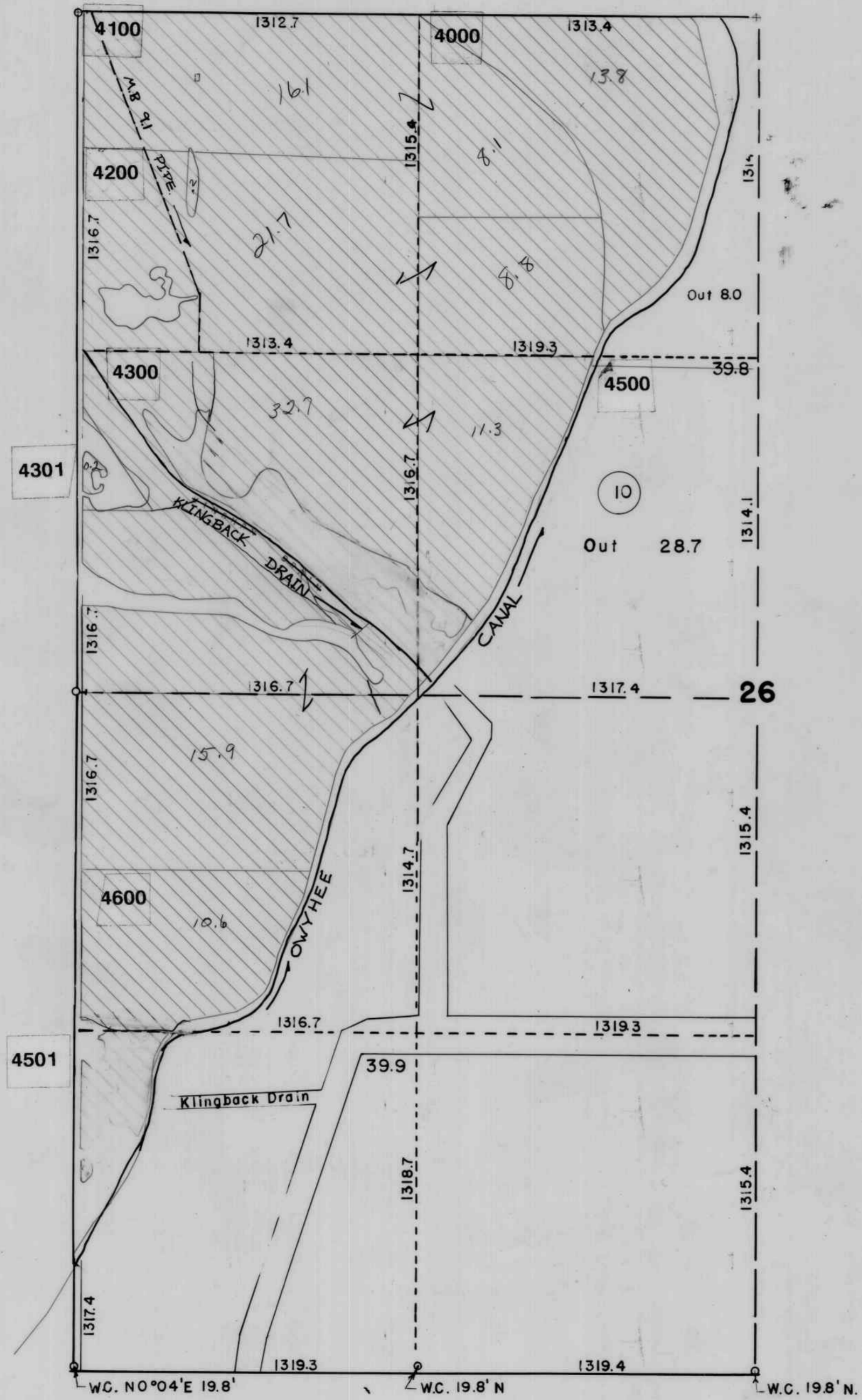
OWYHEE IRRIGATION DISTRICT



SEC. 24 - T. 20S. - R. 46E. - WM.
48-102-1510

REVISED 12-96

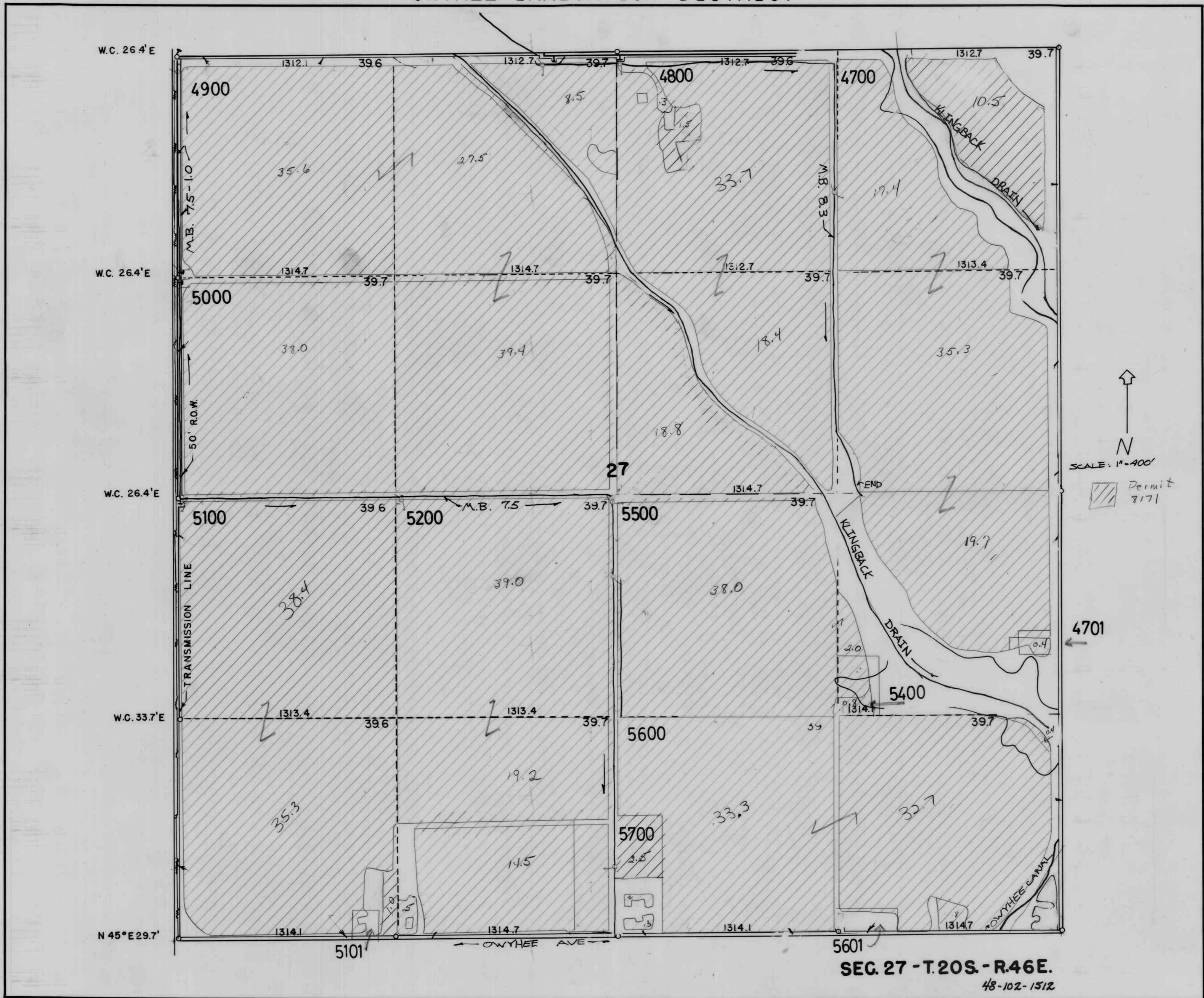
OWYHEE IRRIGATION DISTRICT



↑
N
SCALE: 1" = 400'
▨ Permit 3121

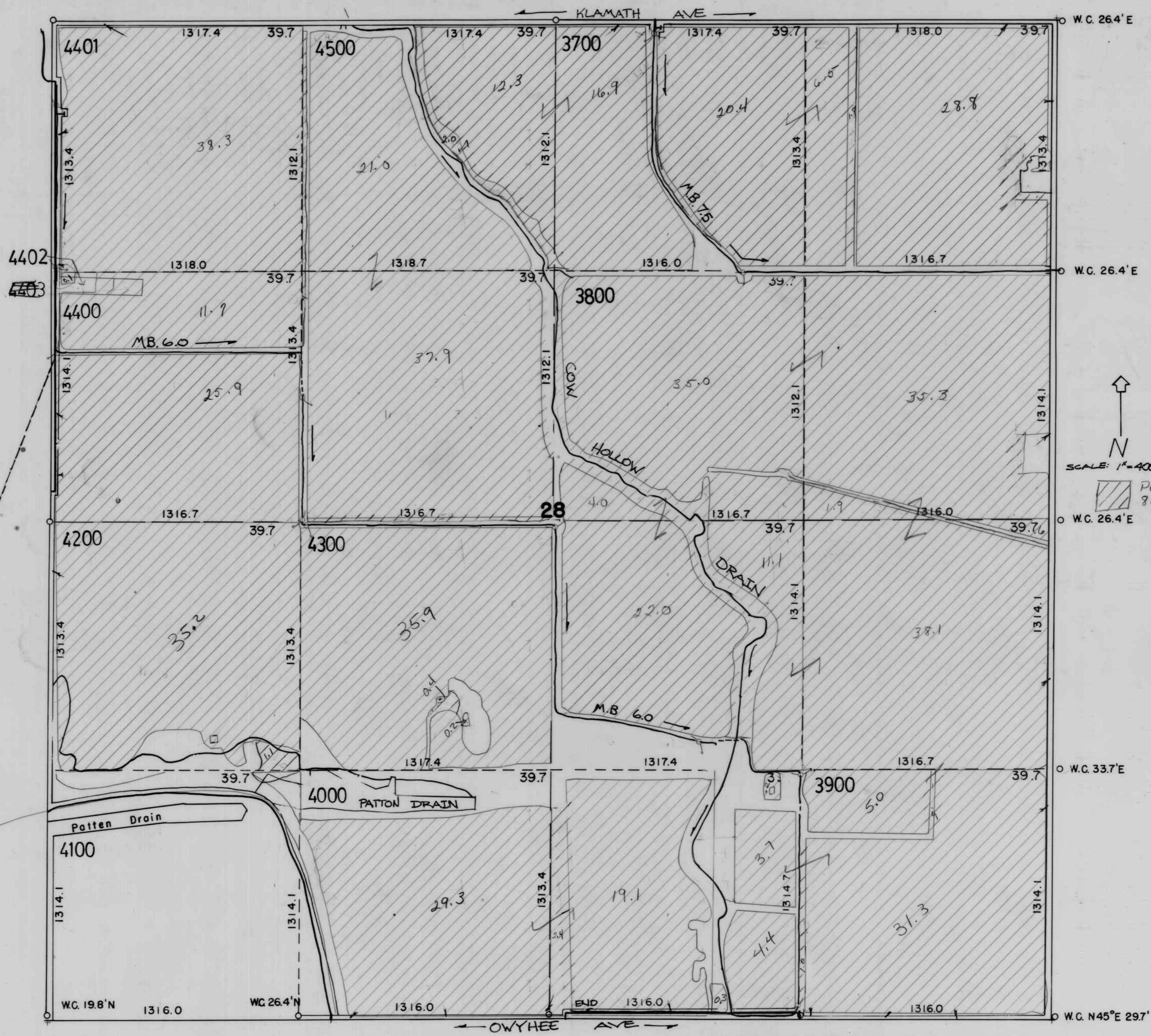
SEC. 26 - T.20S. - R.46E.
48-102-1511

OWYHEE IRRIGATION DISTRICT



SEC. 27 - T.20S. - R.46E.
48-102-1512

OWYHEE IRRIGATION DISTRICT

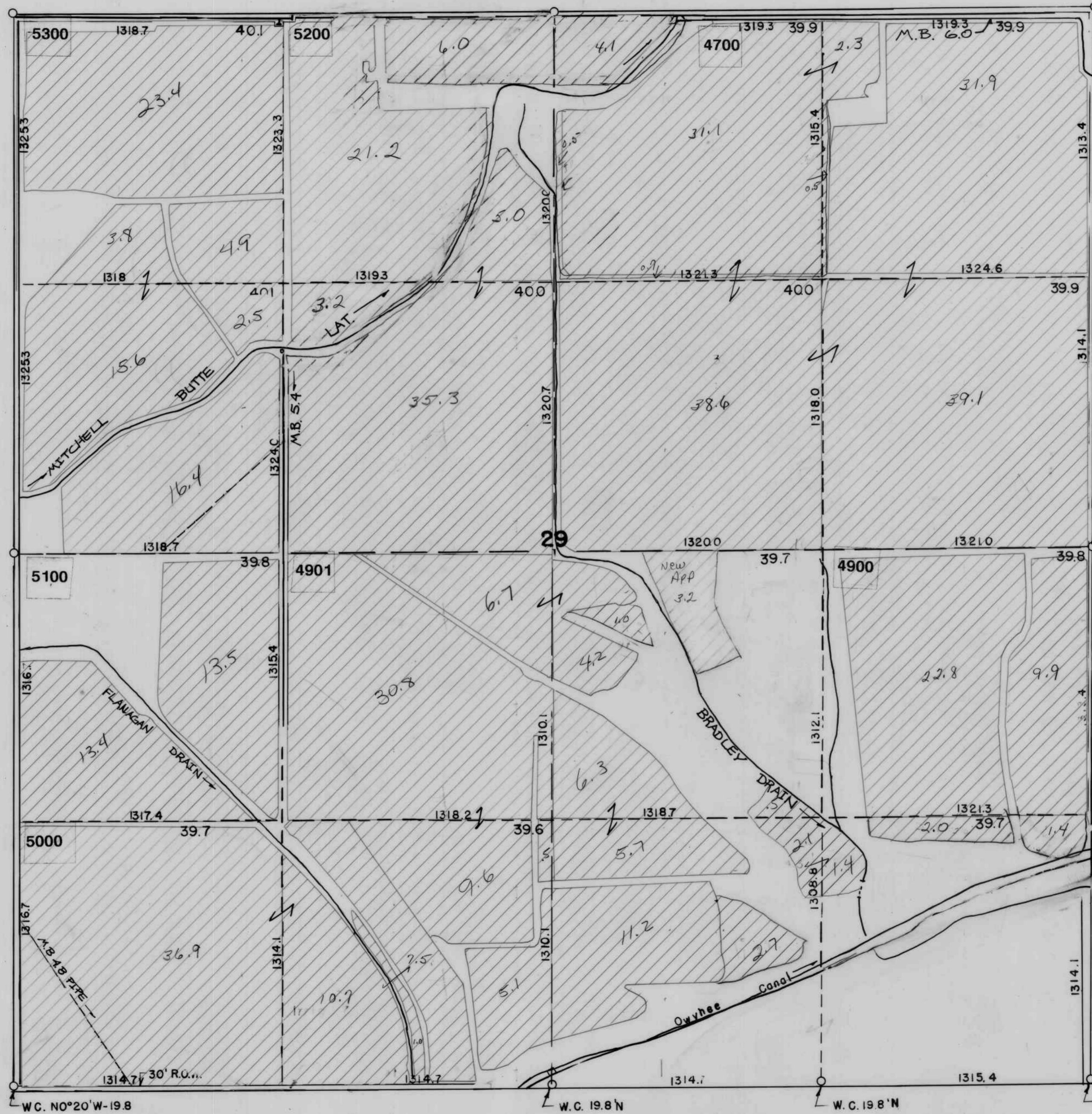


SEC. 28 - T.20S - R.46E. - W.M.

48-102-1513

REVISED 12-96

OWYHEE IRRIGATION DISTRICT

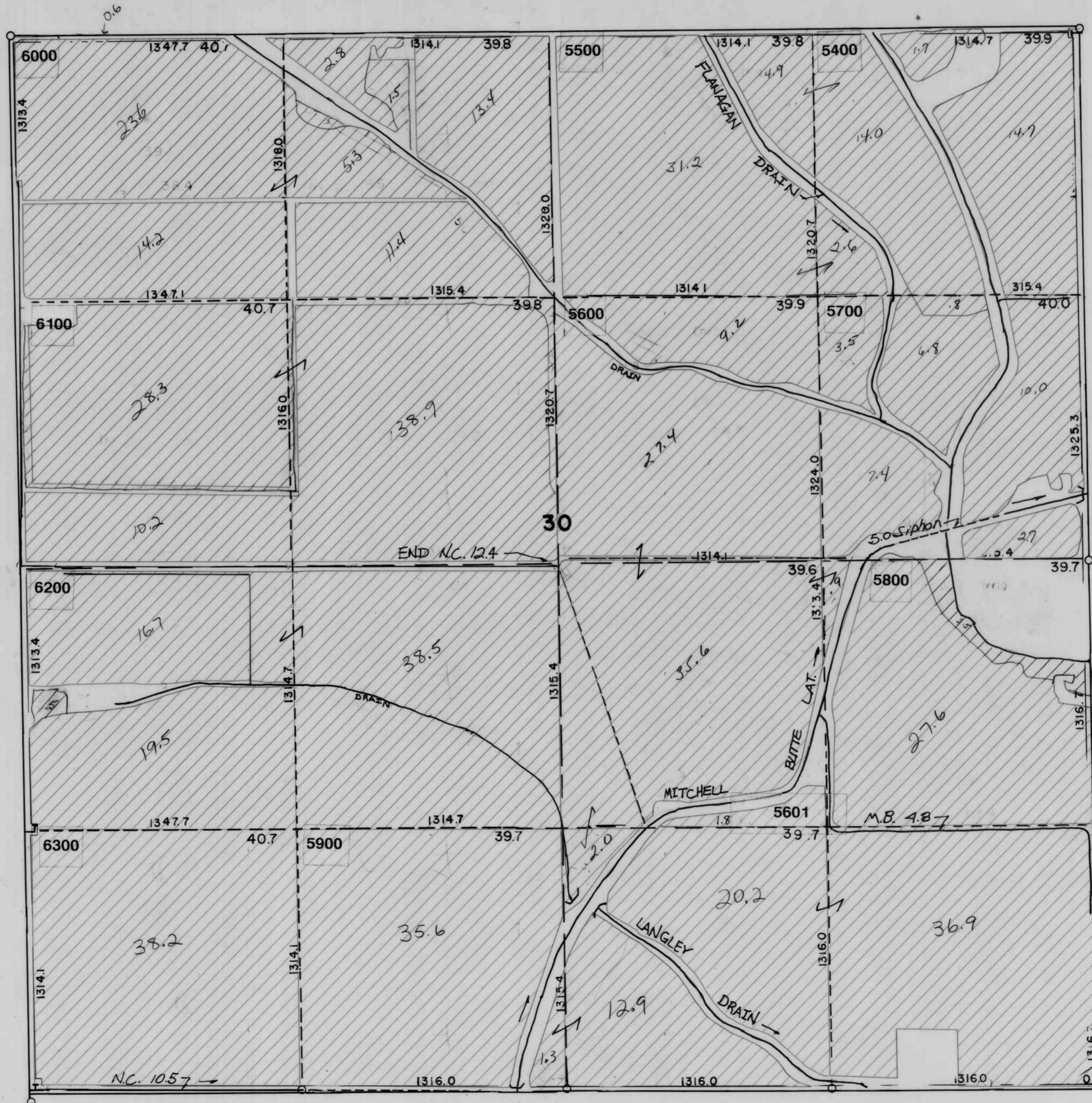


↑
N
SCALE: 1"=400'
Permit
8171

W.C. N0°20'W-19.8
W.C. 19.8°N
W.C. 19.8°N
W.C. 19.8°N

SEC. 29 - T.20S. - R.46E. 48-102-1514

OWYHEE IRRIGATION DISTRICT

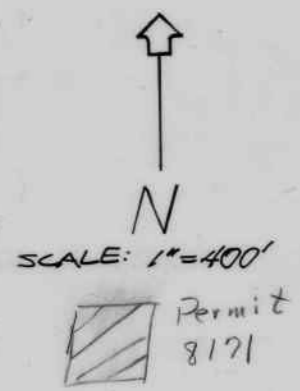
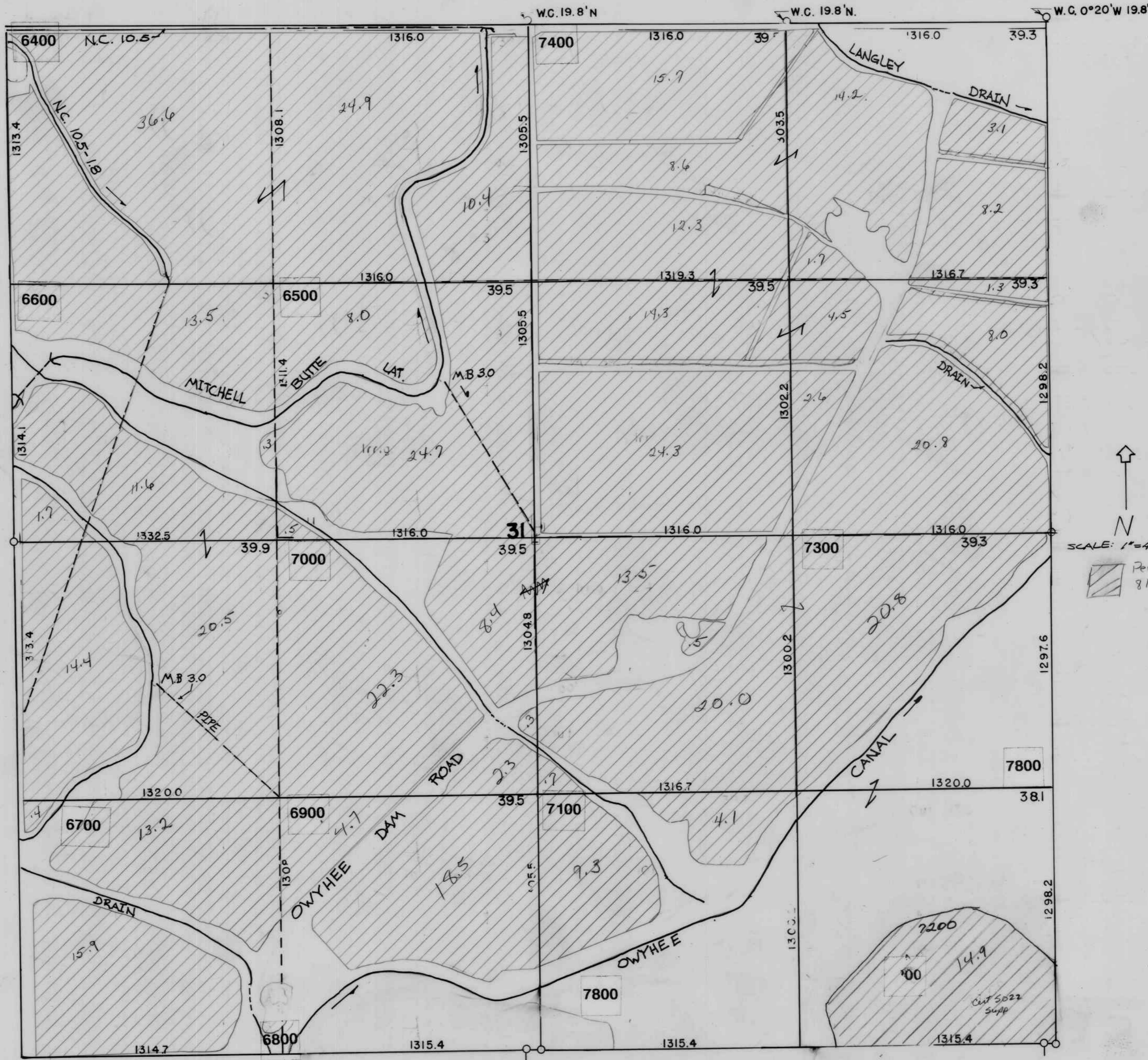


↑
N
SCALE: 1"=400'
Permit
8171

SEC. 30 - T.20S. - R. 46E.

48-102-1515

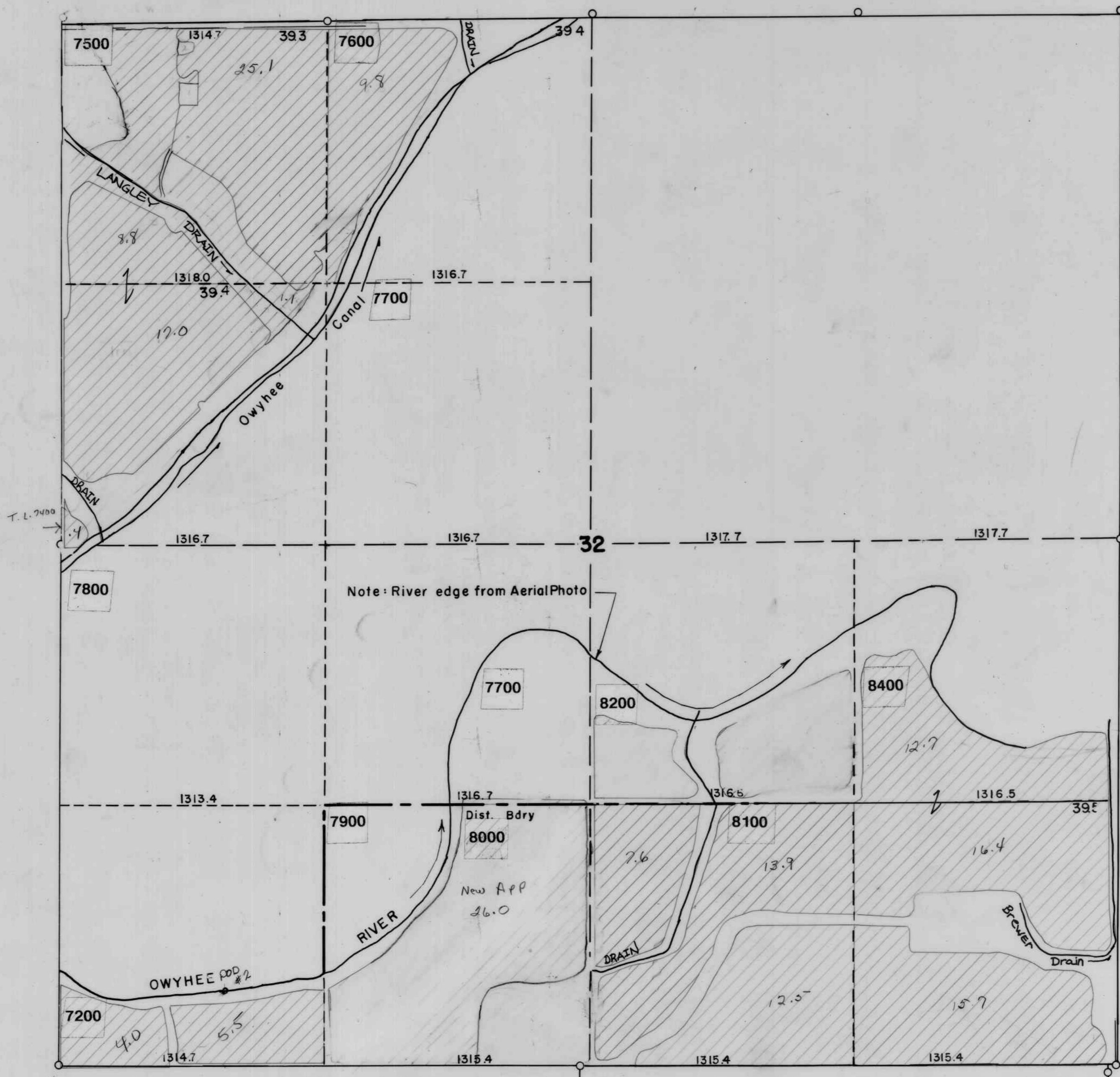
OWYHEE IRRIGATION DISTRICT



SEC. 31-T20S.-R.46E 48-102-1516

REVISED 12-96

OWYHEE IRRIGATION DISTRICT



Note: River edge from Aerial Photo

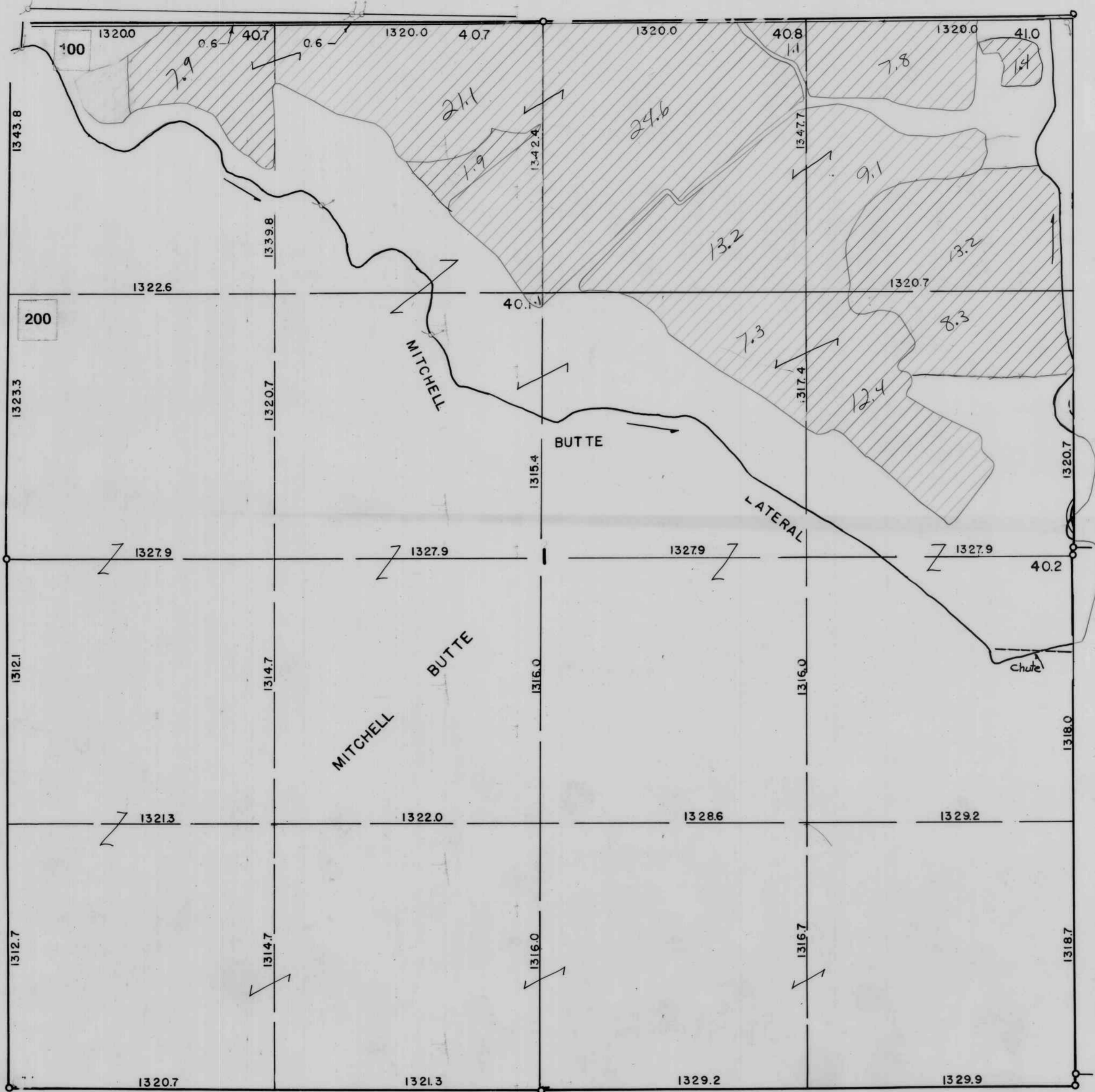
Dist. Bdry

New APP
26.0

SEC. 32 - T.20S. - R.46E.

48-102-1517

OWYHEE IRRIGATION DISTRICT



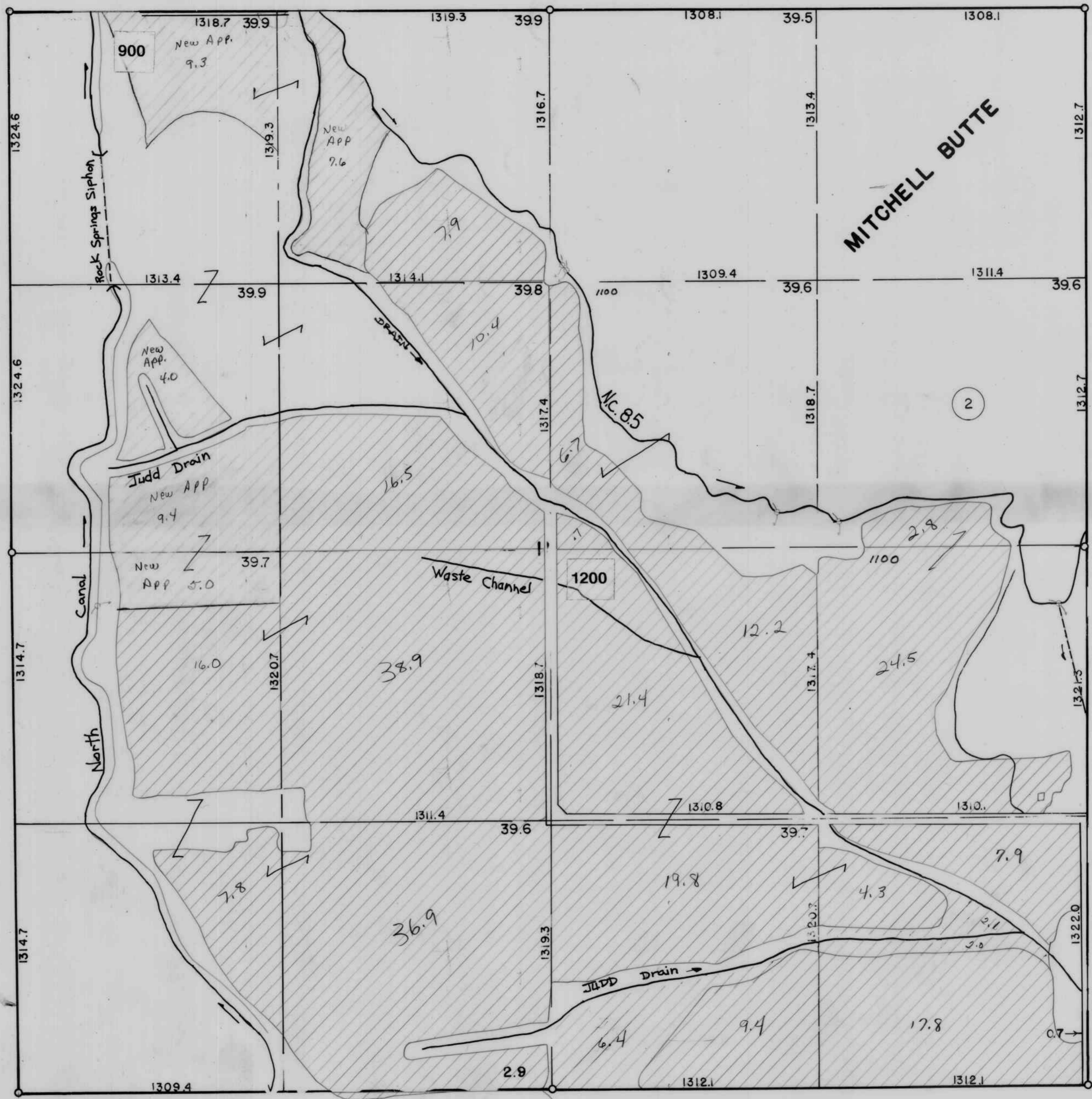
↑
N
SCALE: 1"=400'
Permit
8171

SEC. 1-T.21S.-R.45E.

48-102-1521

REVISED 12-96

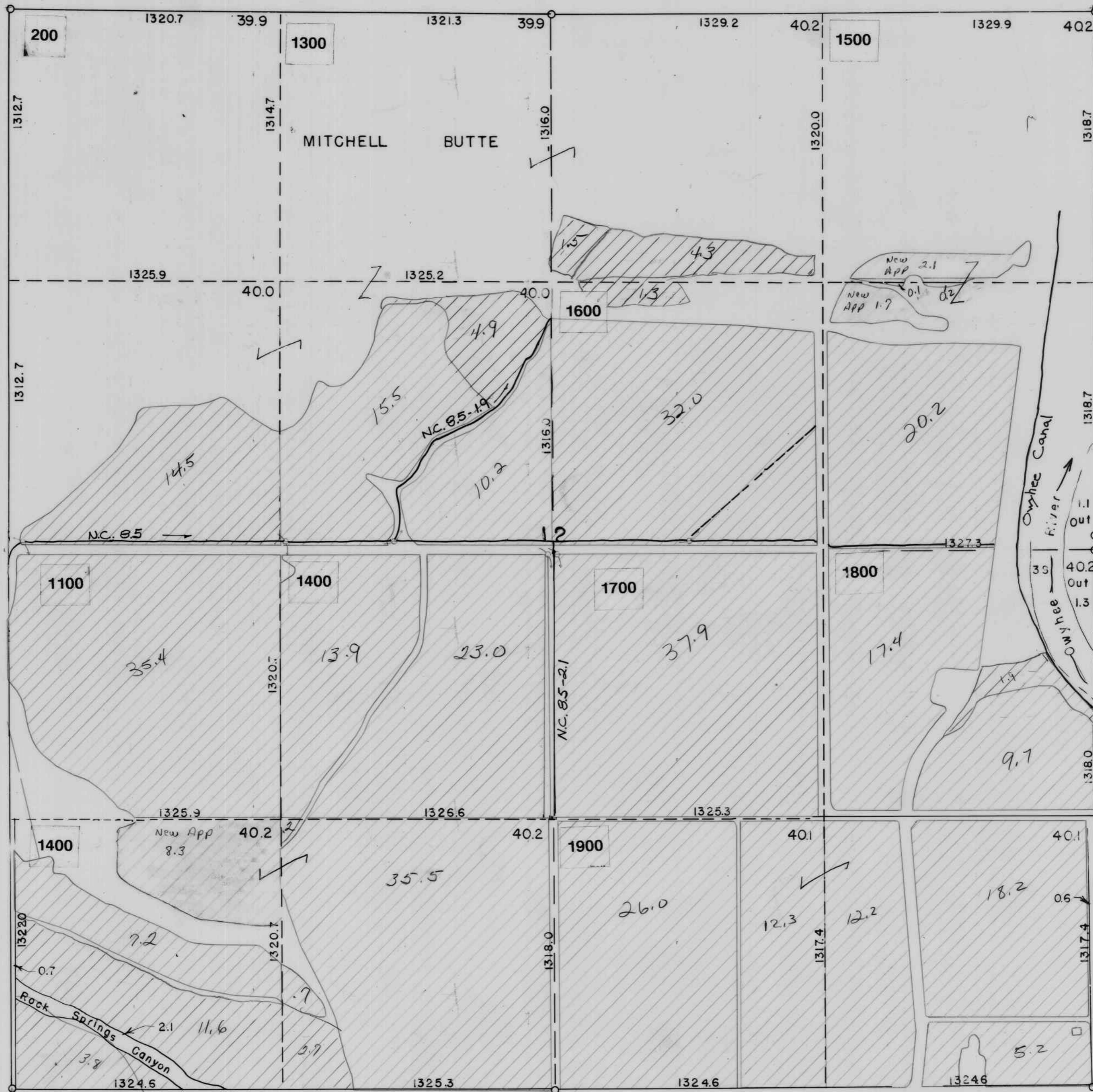
OWYHEE IRRIGATION DISTRICT





↑
N
SCALE: 1"=400'
Permit
8171

SEC. 11-T.21S.-R45E. 48-102-1523

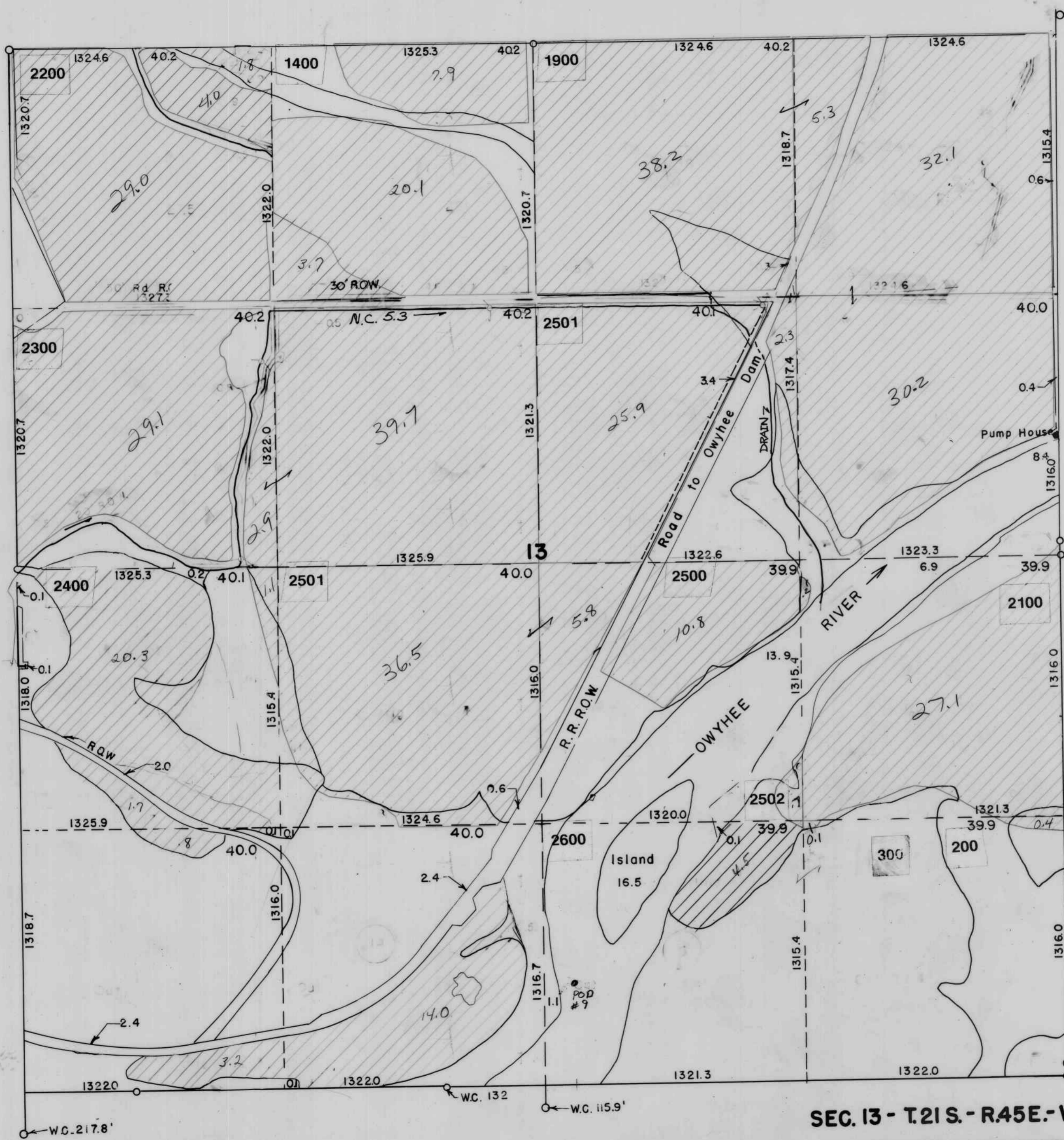
OWYHEE IRRIGATION DISTRICT




 N
 SCALE: 1"=400'
 Permit 7171

SEC. 12-T.21S-R.45E. 48-102-1524

OWYHEE IRRIGATION DISTRICT



W.C. 16.5' W.

N
SCALE 1" = 400'

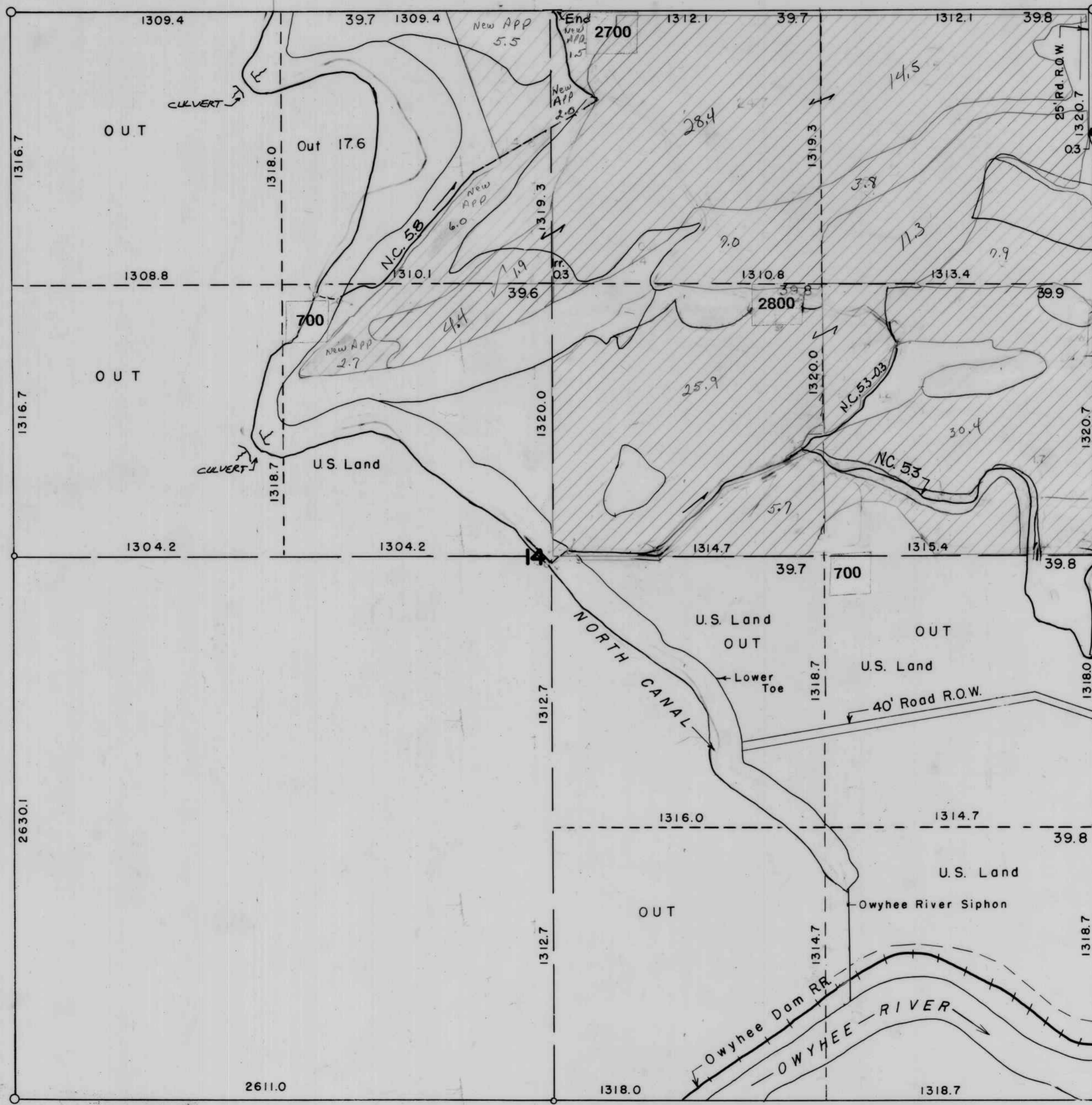
Permit
8171

79.2'

SEC. 13 - T.21 S. - R.45 E. - W.M. 48-102-1525

REVISED 12-96

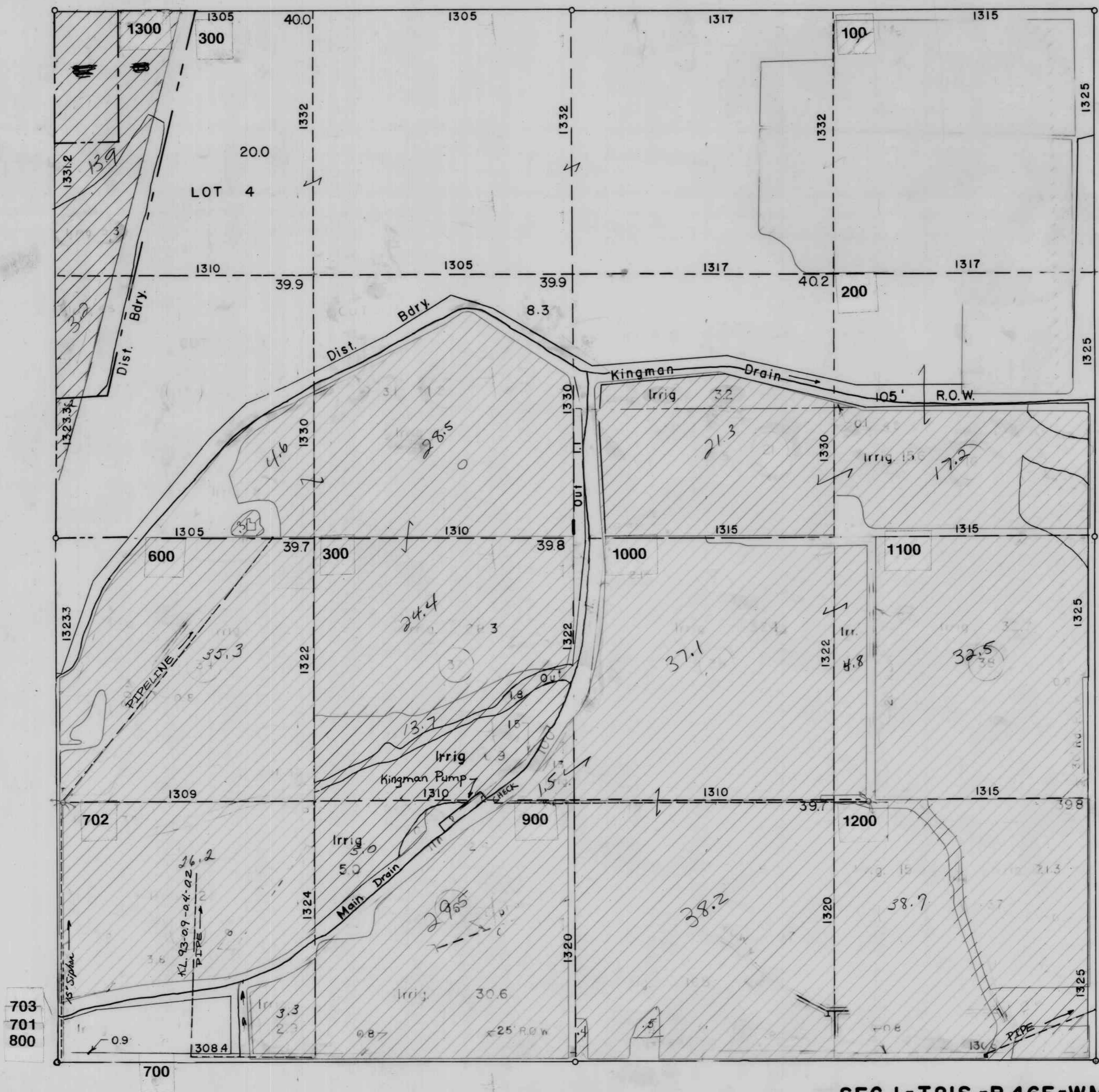
OWYHEE IRRIGATION DISTRICT



↑
N
SCALE: 1"=400
Permit
8171

SEC. 14 - T.21S-R.45 E.-W.M. 48-102-1526
W.C. 217.8'S

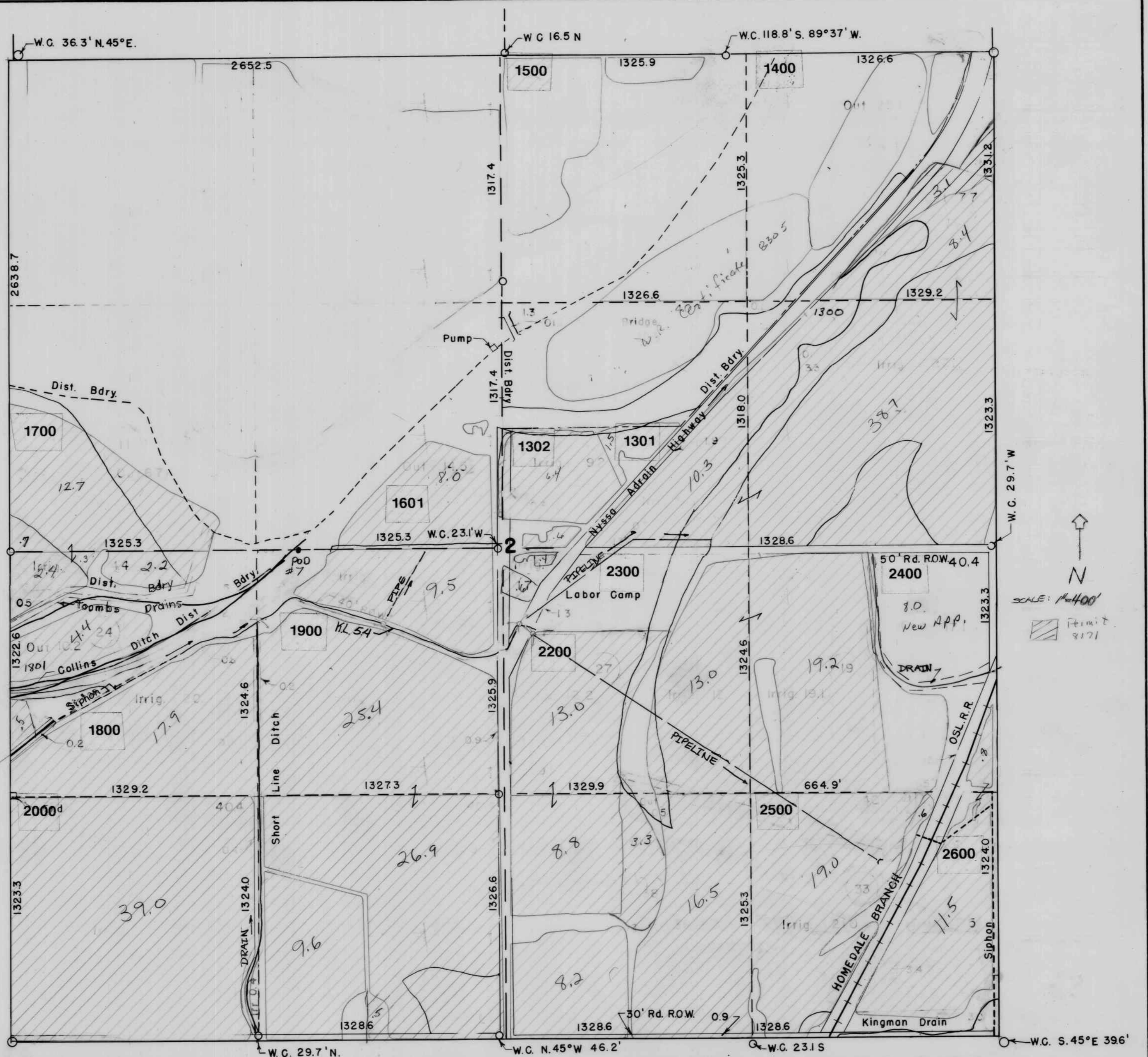
OWYHEE IRRIGATION DISTRICT



↑
N
SCALE: 1"=400'
Permit
2171

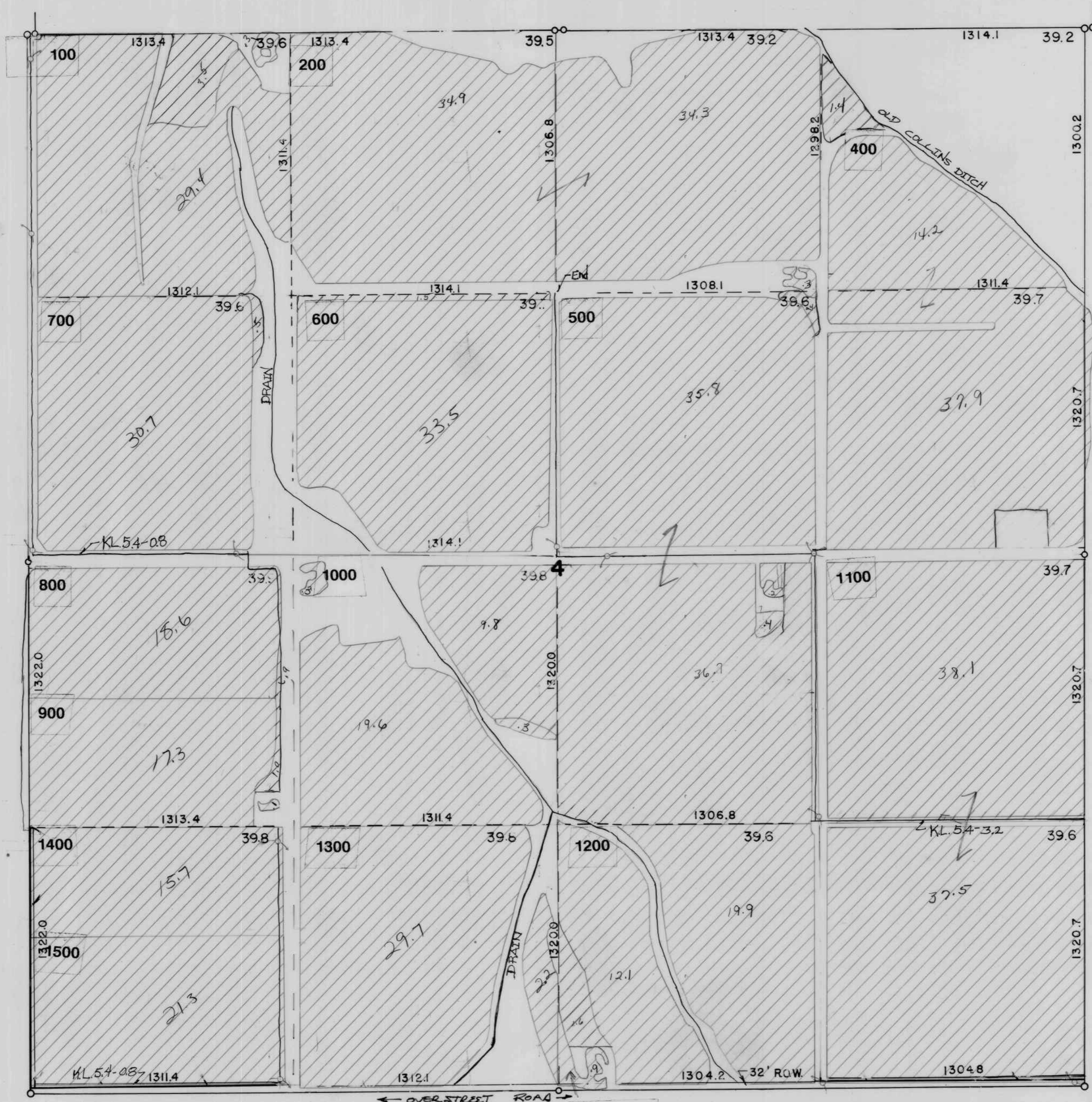
SEC. 1-T.21S.-R.46E.-W.M. 48-102-1528

OWYHEE IRRIGATION DISTRICT



SEC. 2-T. 21 S. - R. 46 E.
48-102-1529

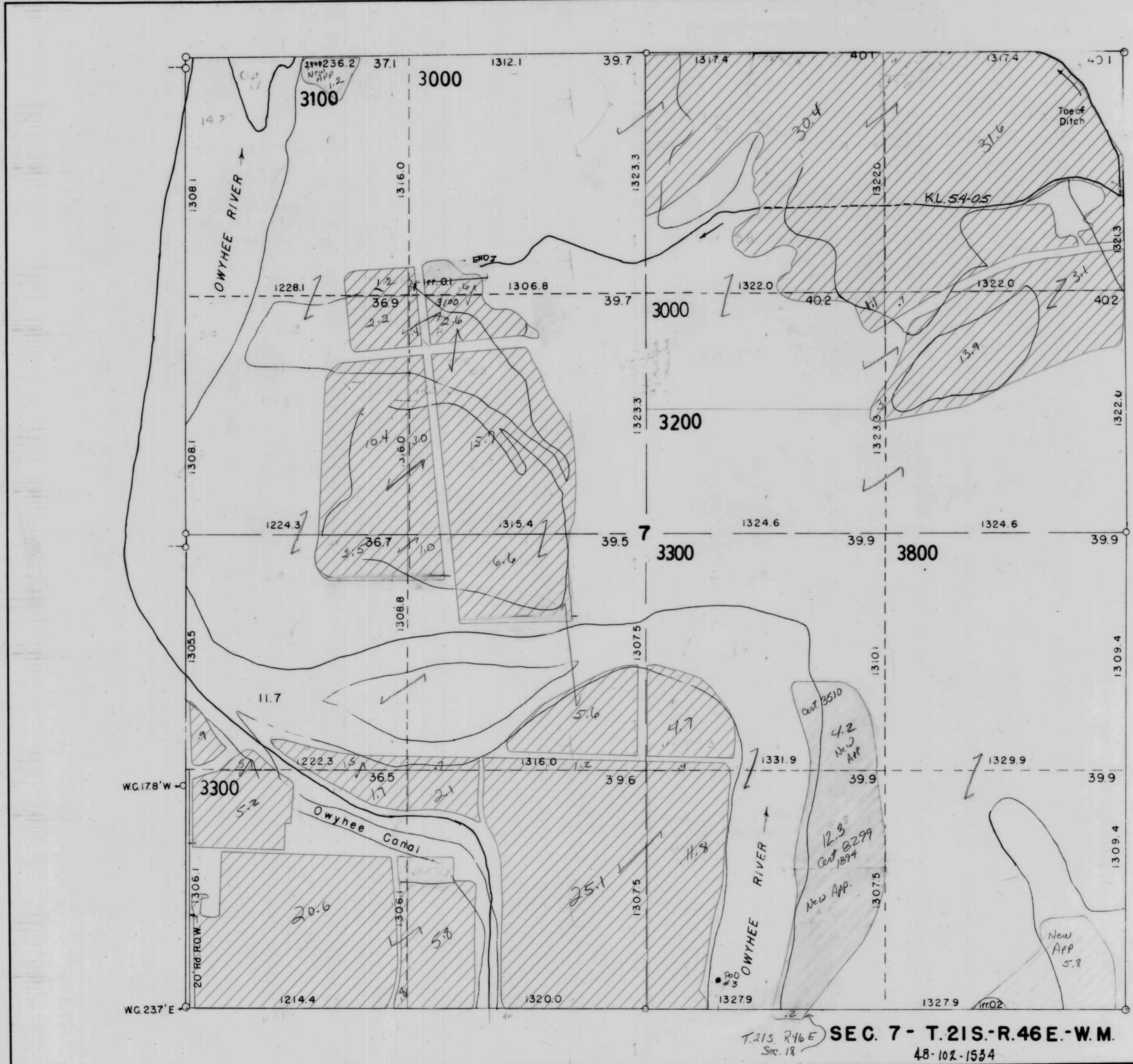
OWYHEE IRRIGATION DISTRICT



↑
N
SCALE: 1"=400'
Permit
8171

SEC. 4-T21S-R46E-W.M.
48-102-1531

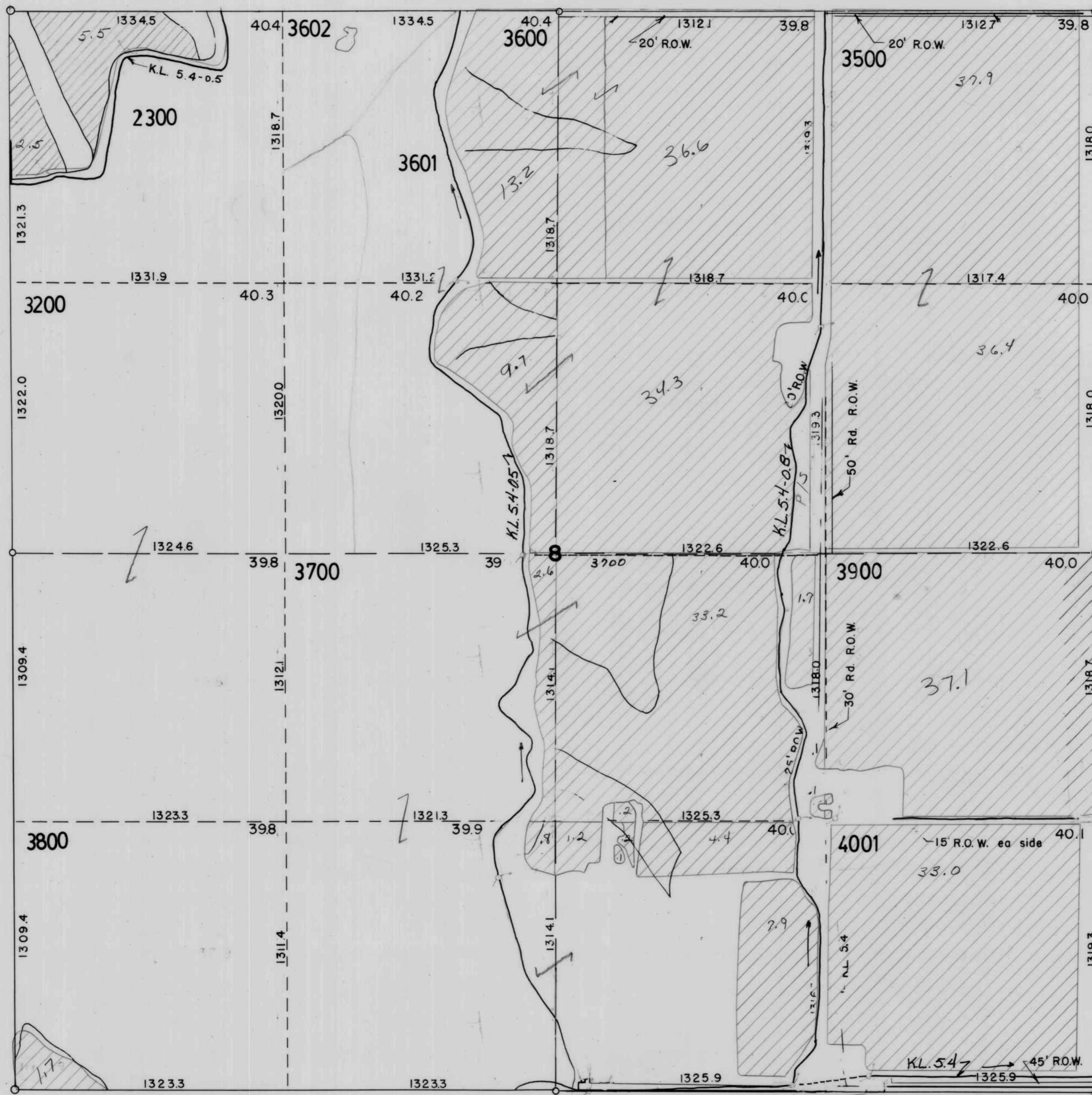
OWYHEE IRRIGATION DISTRICT



↑
N
SCALE: 1"=400'
[Shaded Box] Permit # 8171

T.21S. R.46E. Sec. 18
SEC. 7 - T.21S.-R.46E.-W.M.
48-102-1534


OWYHEE IRRIGATION DISTRICT



↑
N
SCALE: 1"=400'
Permit
8171

SEC. 8 - T.21S. - R.46E.
48-102-1535

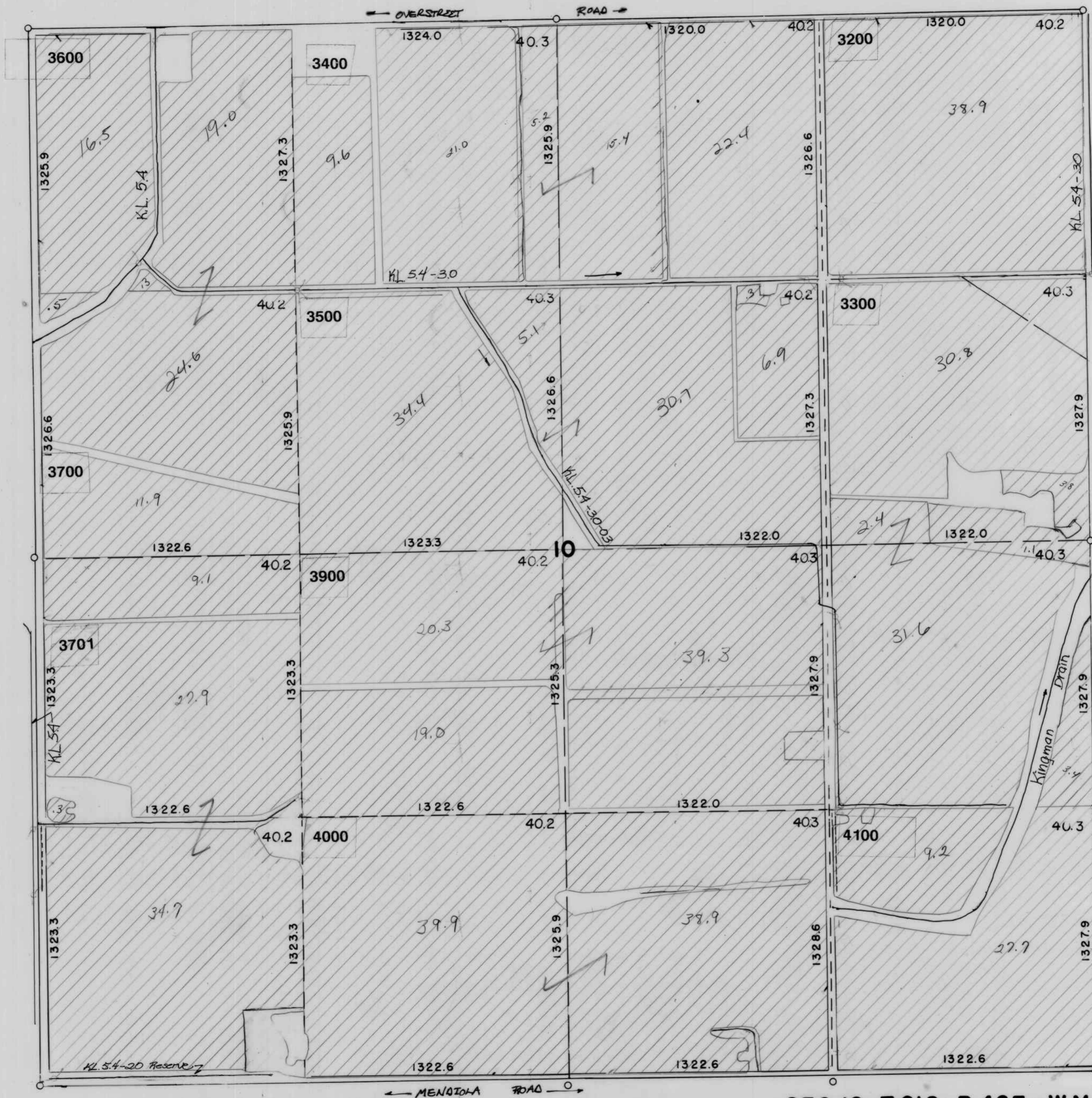
OWYHEE IRRIGATION DISTRICT



↑
N
SCALE: 1"=400'
Permit
9171

SEC. 9 - T. 21 S. - R. 46 E. - W. M.
48-102-1536

OWYHEE IRRIGATION DISTRICT



SEC. 10-T.21S-R.46E.-W.M.
48-102-1537

OWYHEE IRRIGATION DISTRICT



SEC. II-T. 21S. - R. 46E. - W.M.
48-108-1535

OWYHEE IRRIGATION DISTRICT



North arrow pointing up with 'N' below it.

SCALE:
1" = 400'

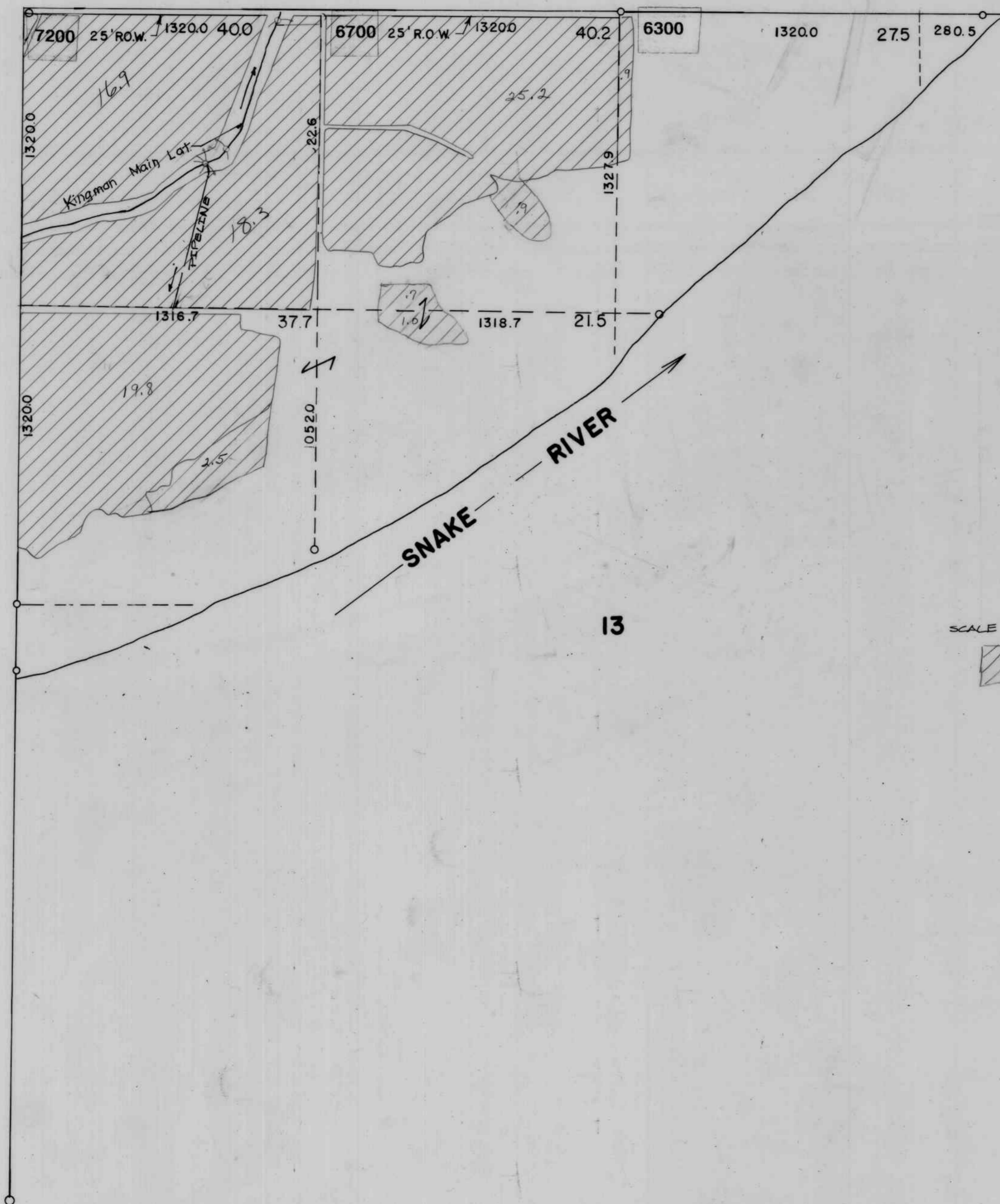
Permit
8171

SEC. 12-T.21S-R.46E-W.M.

48-102-1539

REVISED 12-96

OWYHEE IRRIGATION DISTRICT

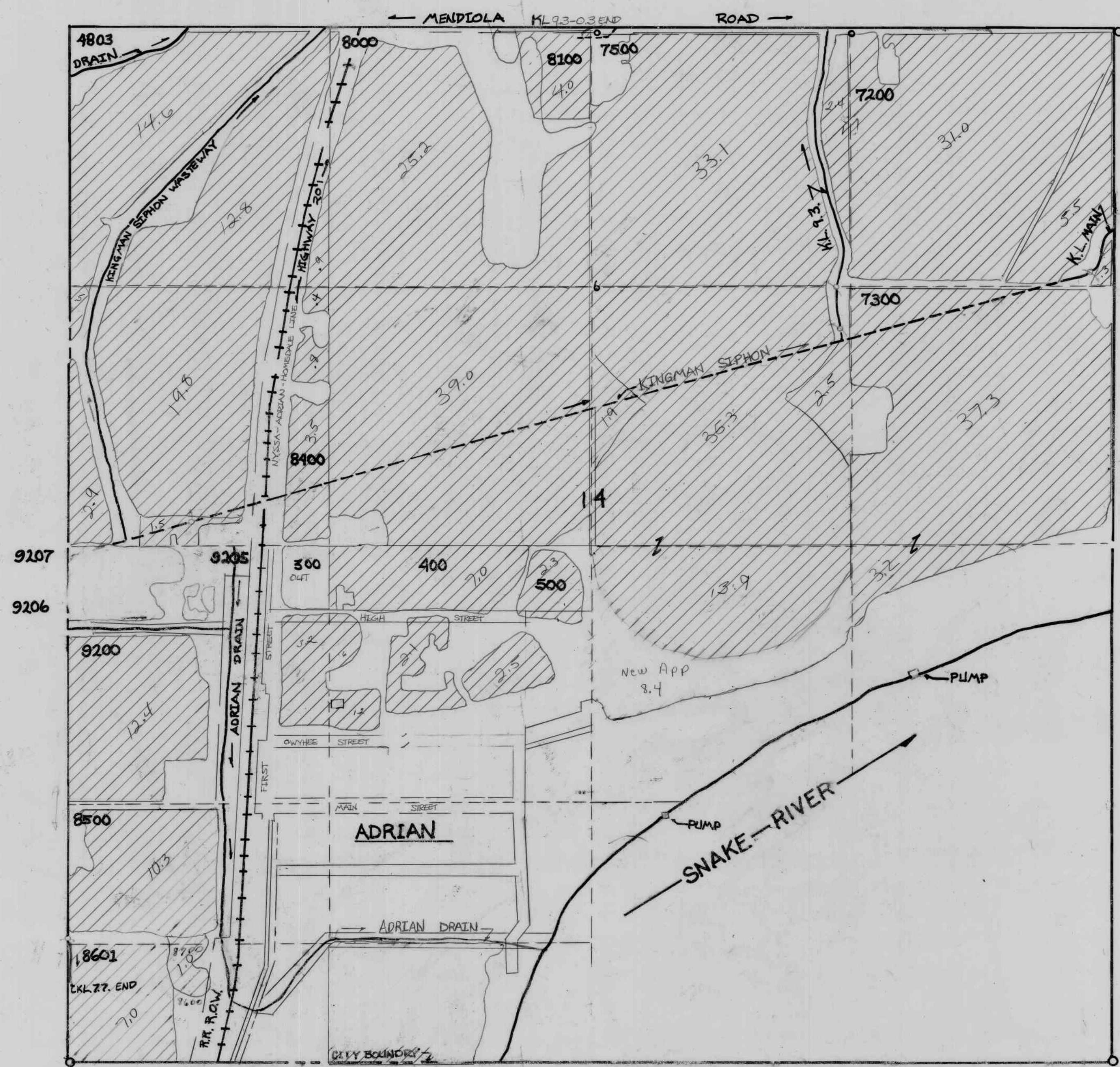


SCALE: 1" = 400'
Revised
8171

SEC. 13-T.21S.-R.46E.-W.M.
48-102-1540

REVISED 12-96

OWYHEE IRRIGATION DISTRICT

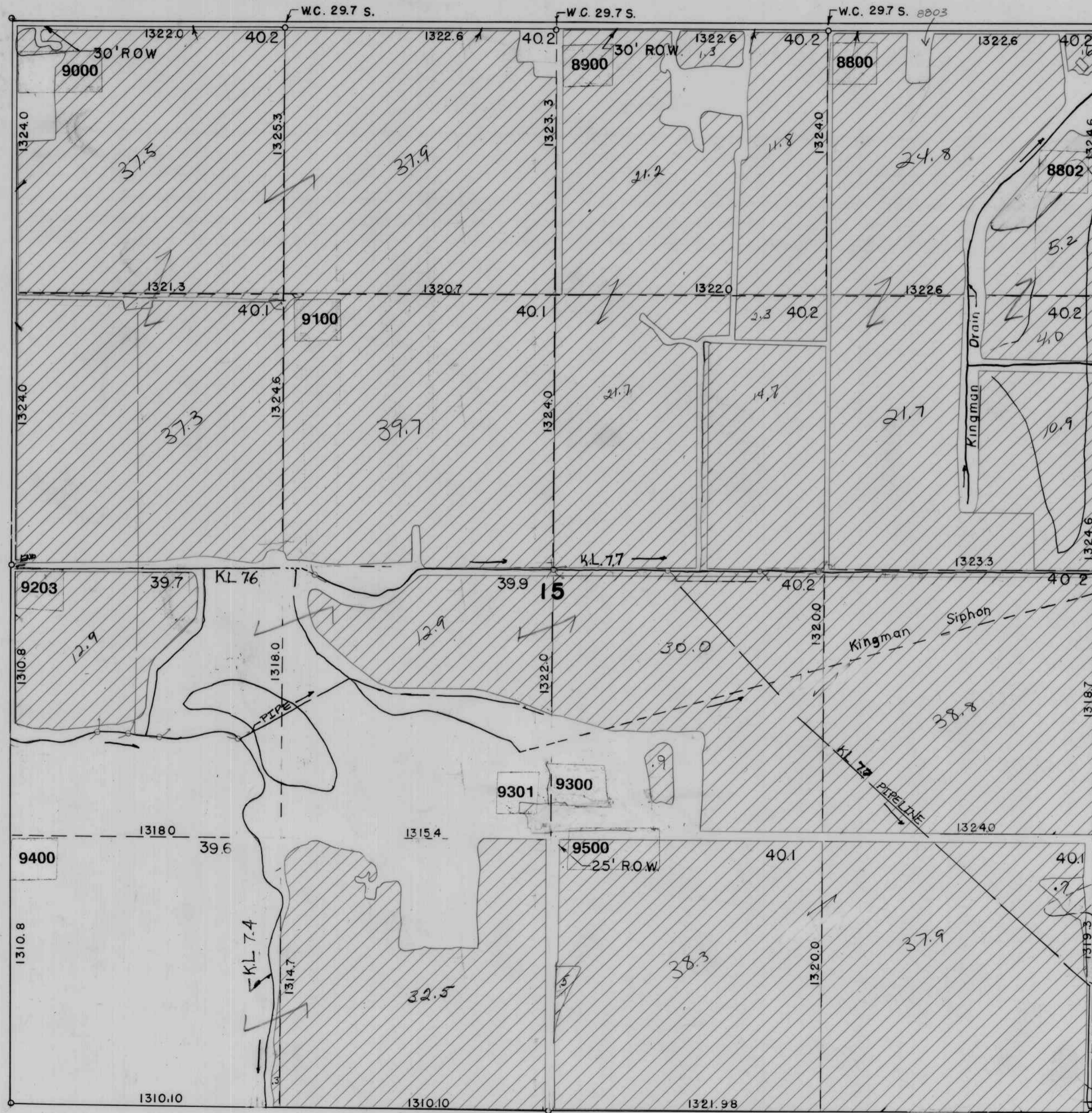


↑
N
SCALE: 1"=400'
 Permit
 9171

SEC. 14-T.21S.-R.46E.

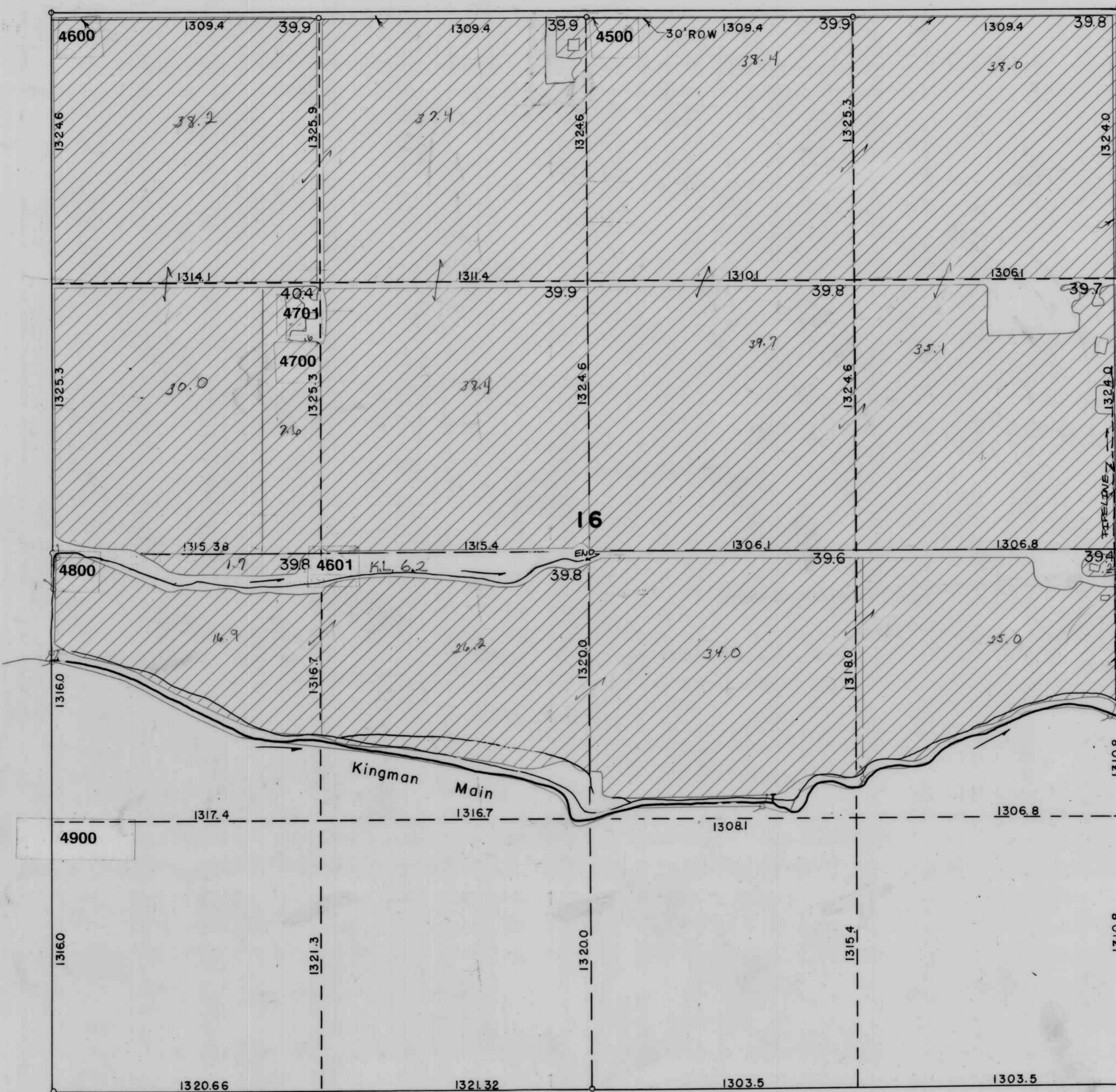
48-102-1541

OWYHEE IRRIGATION DISTRICT



SEC. 15 - T.21S. - R.46E - W.M.
48-102-154.2

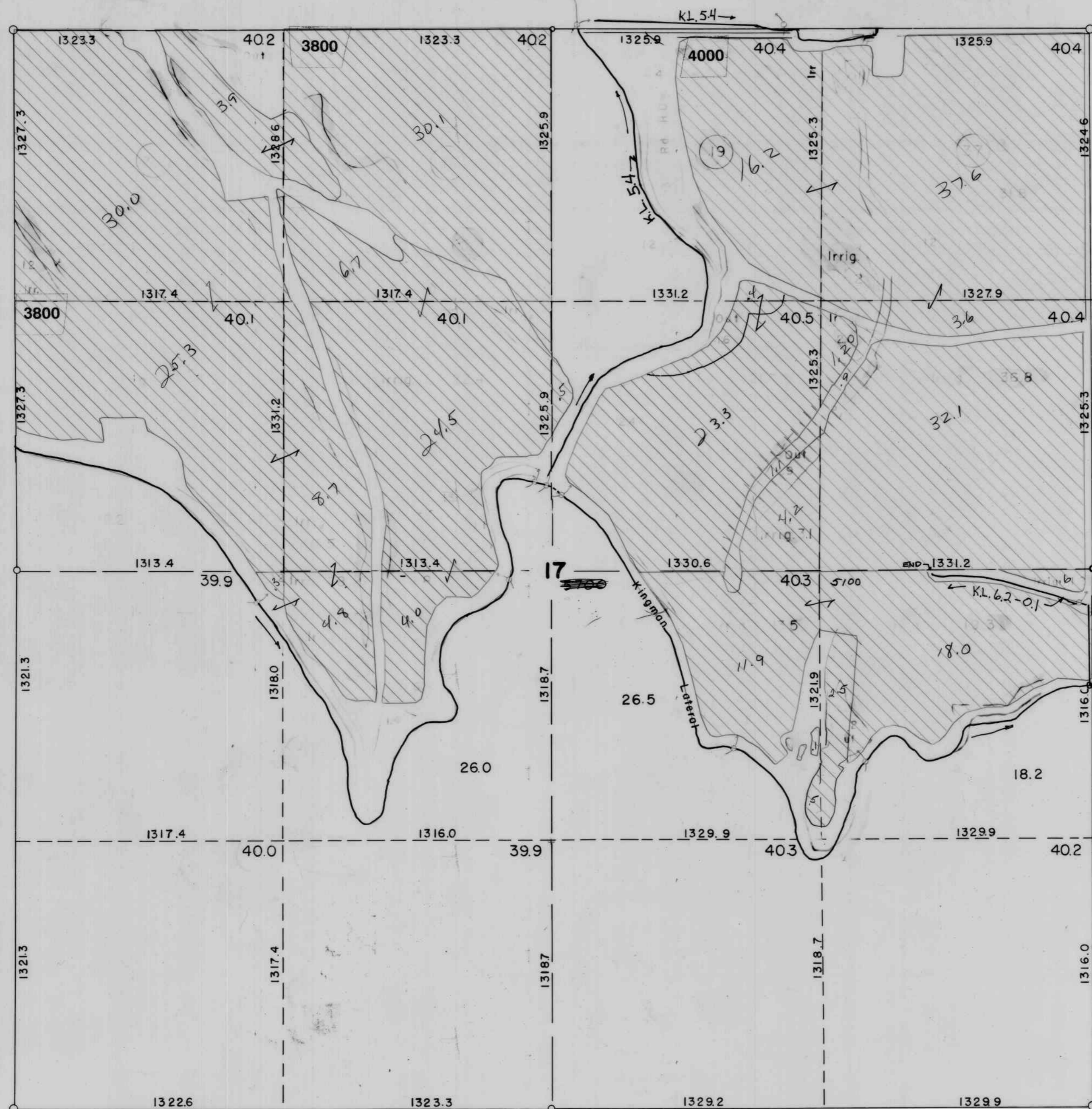
OWYHEE IRRIGATION DISTRICT





↑
N
SCALE: 1"=400'
Permit
8171

SEC. 16-T.21S.-R.46E.
48-102-1543

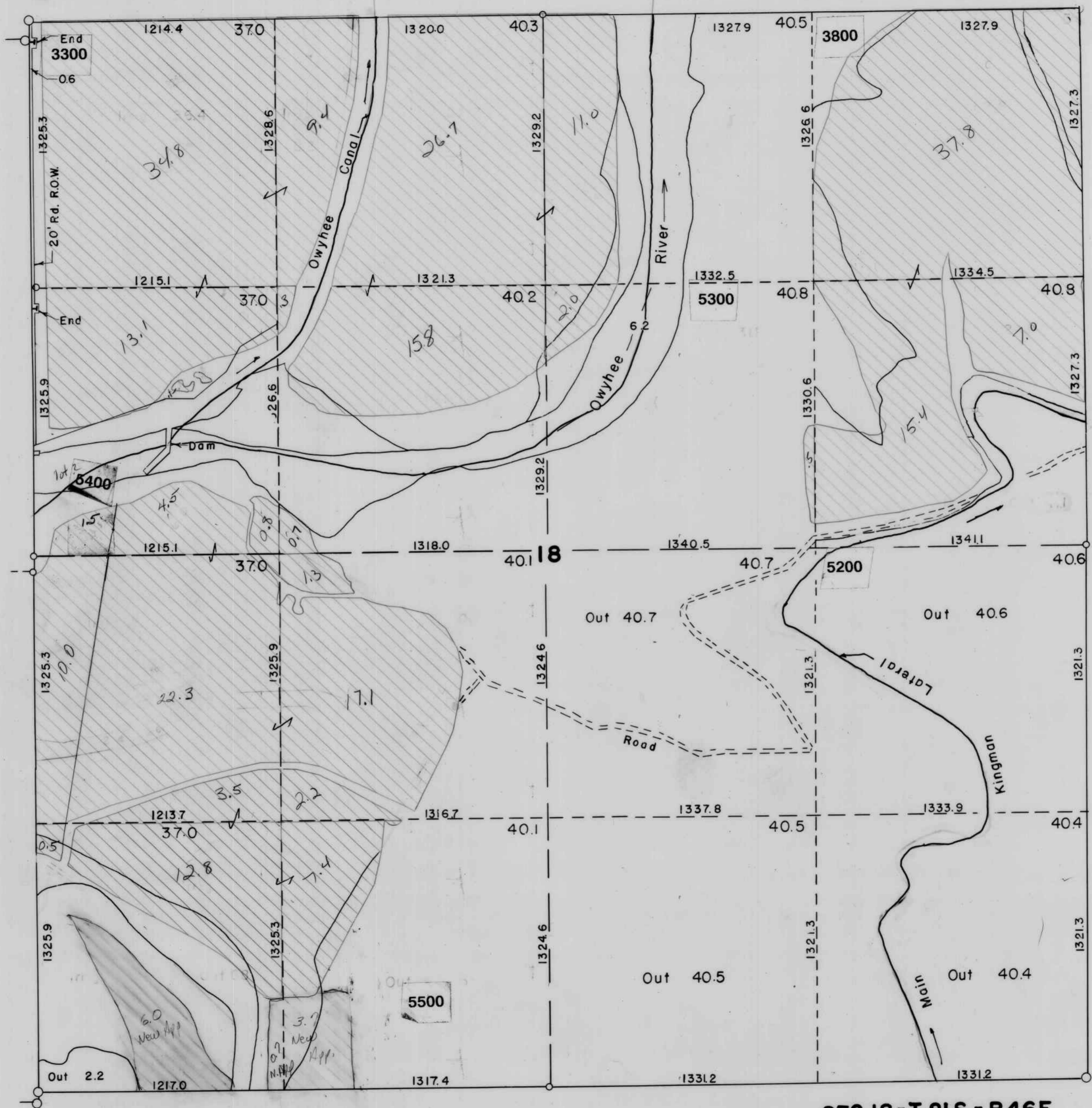
OWYHEE IRRIGATION DISTRICT




 N
 SCALE: 1"=400'
 Permit
 8171

SEC. 17-T.21S.-R.46E.
48-102-1544

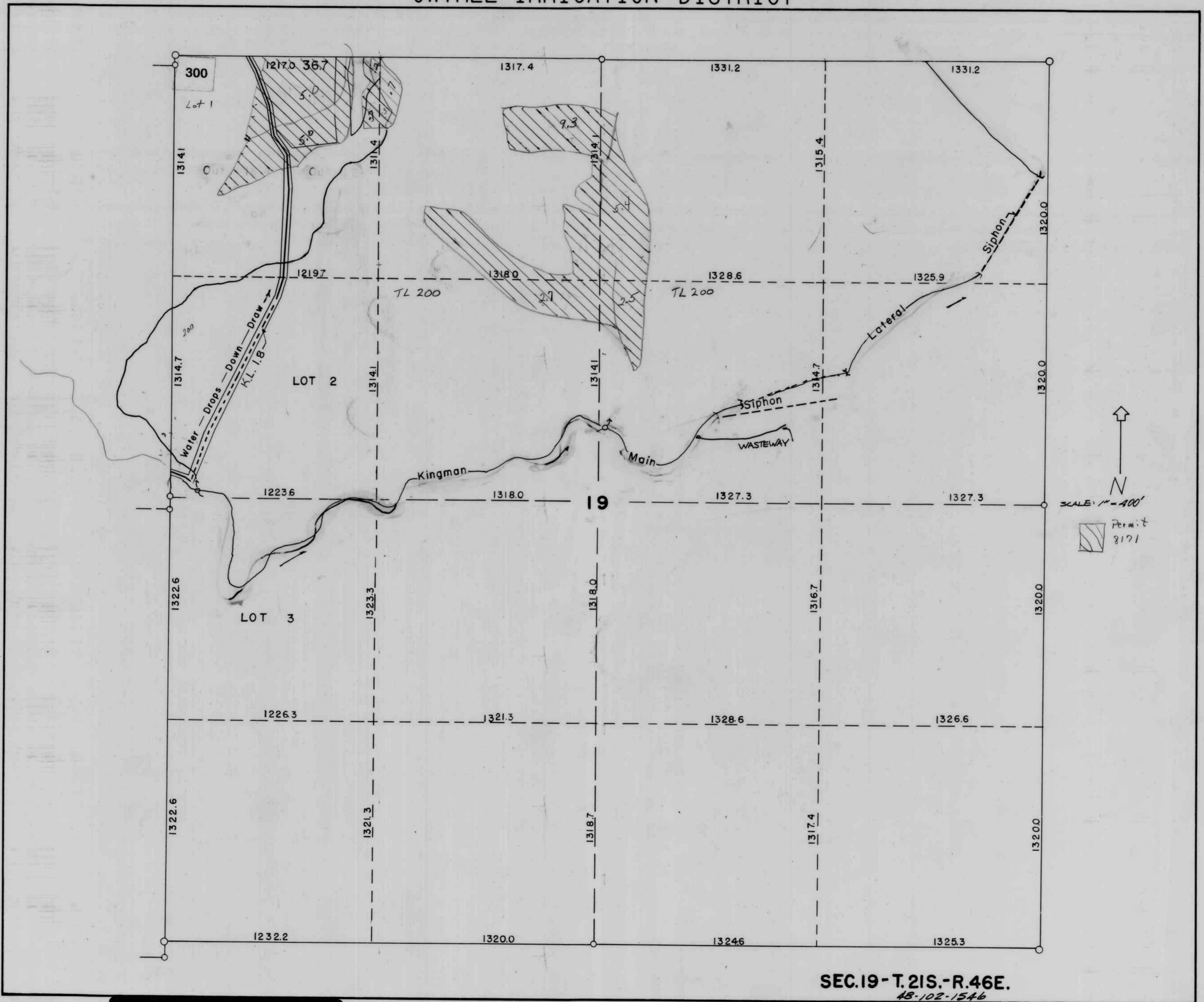
OWYHEE IRRIGATION DISTRICT



SCALE: 1" = 400'
Permit 8171

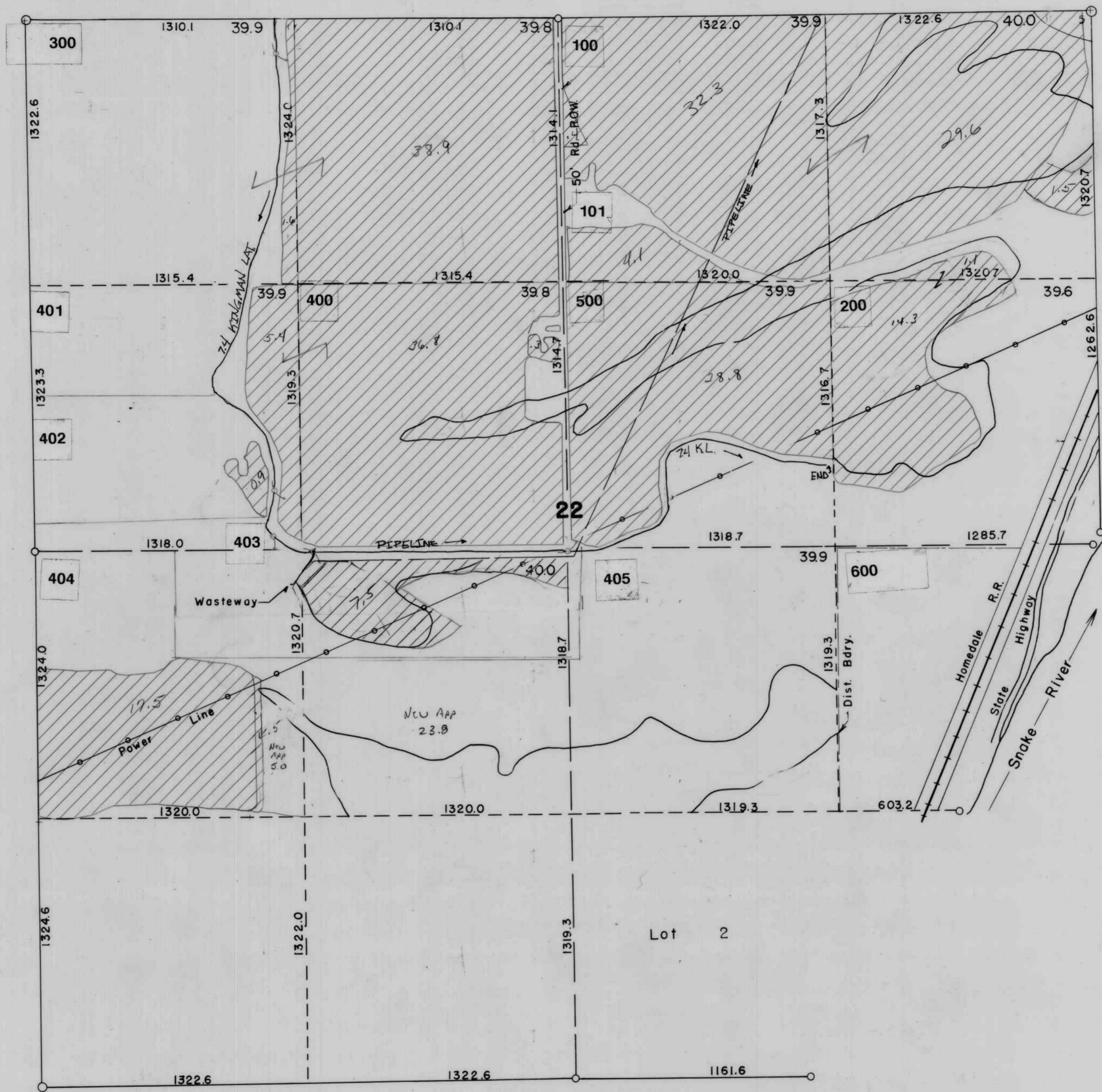
SEC. 18-T. 21 S.- R46E.
48-102-1545

OWYHEE IRRIGATION DISTRICT



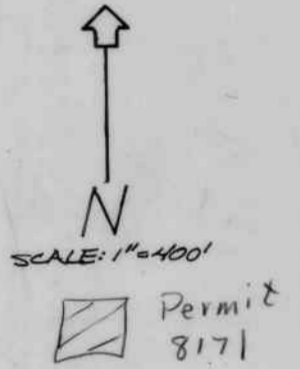
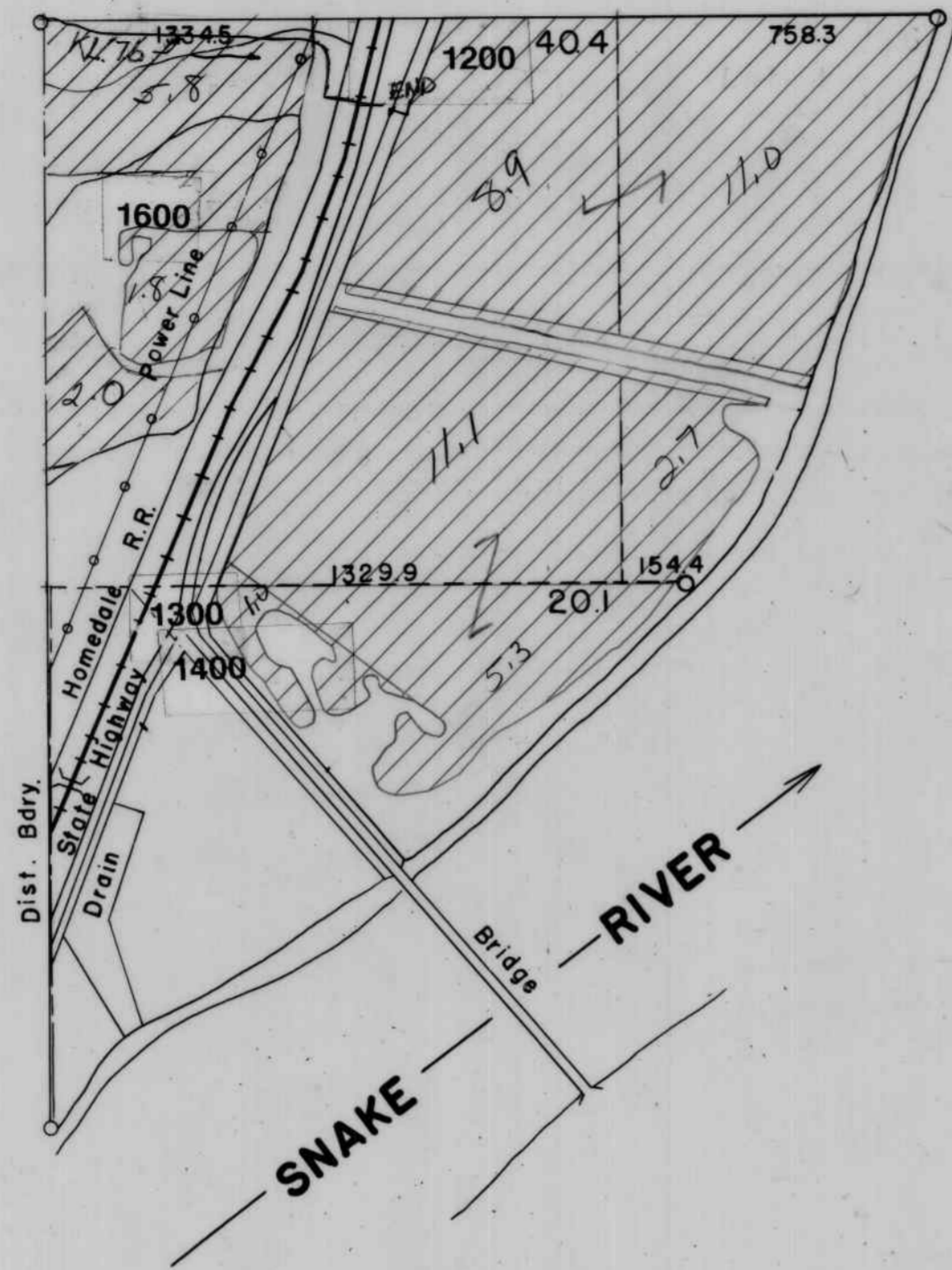
REVISED 12-96

OWYHEE IRRIGATION DISTRICT



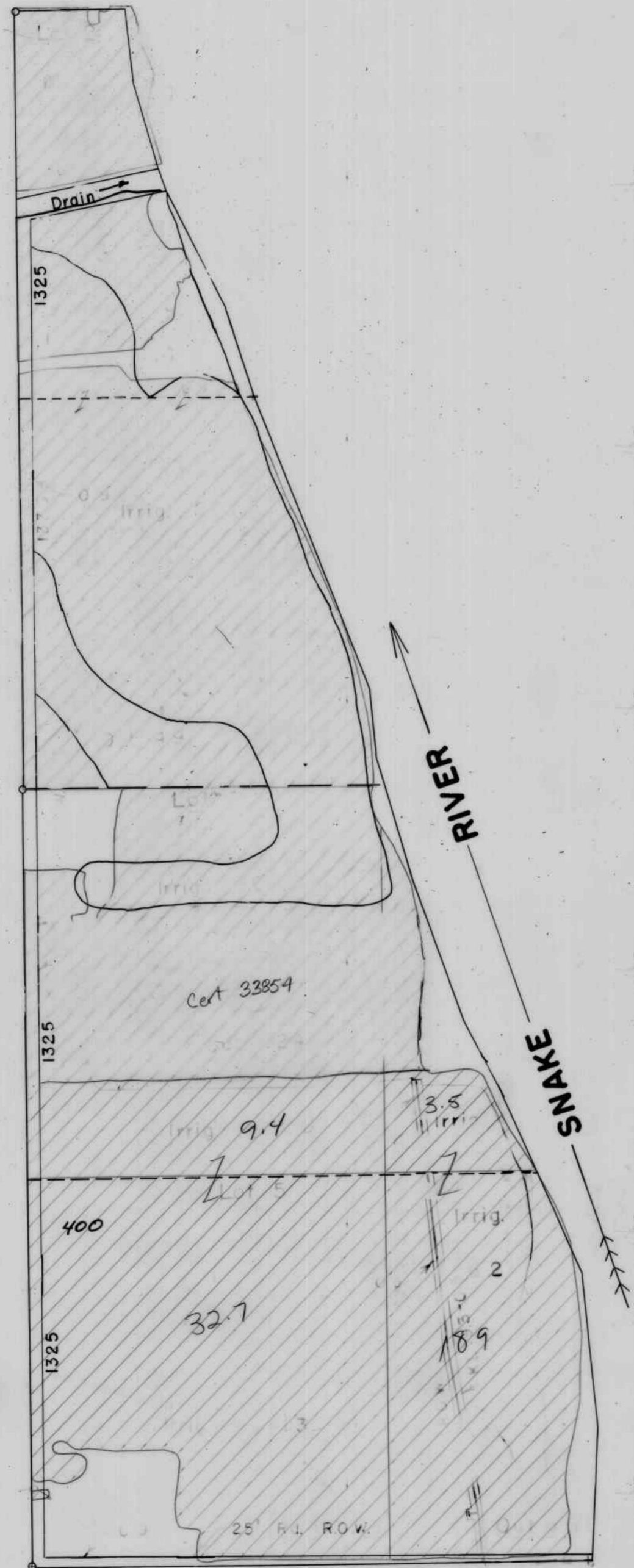
SEC. 22 - T. 21 S. - R. 46 E.
48-102-1547

OWYHEE IRRIGATION DISTRICT

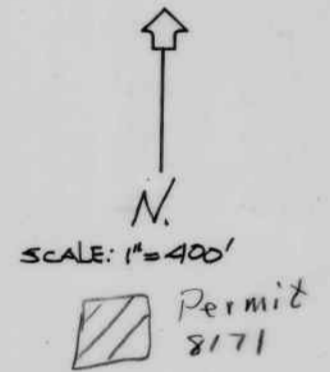


SEC. 23-T. 21S. - R. 46E.
48-102-1548

OWYHEE IRRIGATION DISTRICT

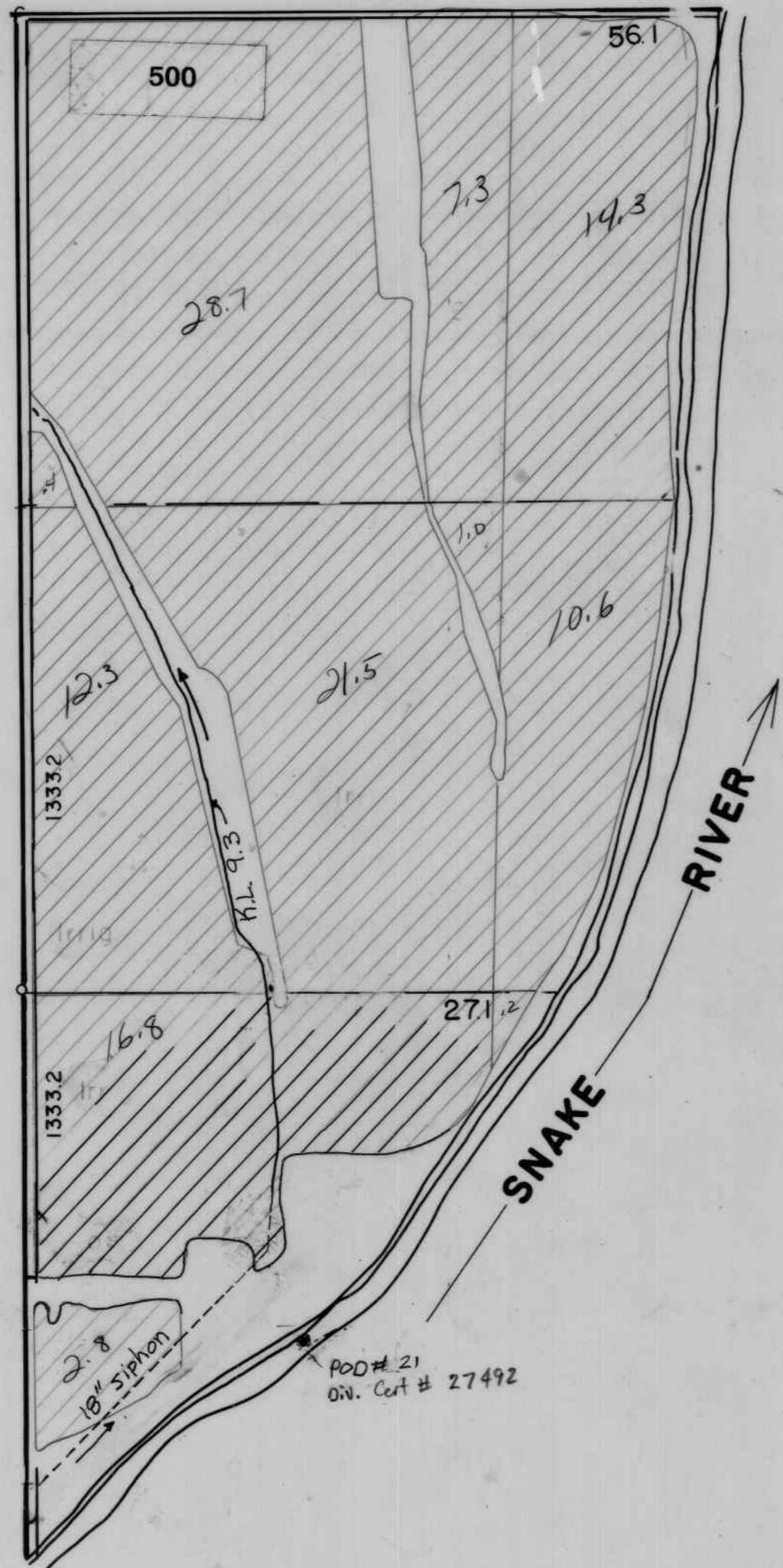


6



SEC.6-T.21S.-R47E
48-102-1552

OWYHEE IRRIGATION DISTRICT



↑
N
SCALE 1"=400'
Permit
8171

SEC. 7 - T. 21 S. - R. 47 E. 48-102-1553