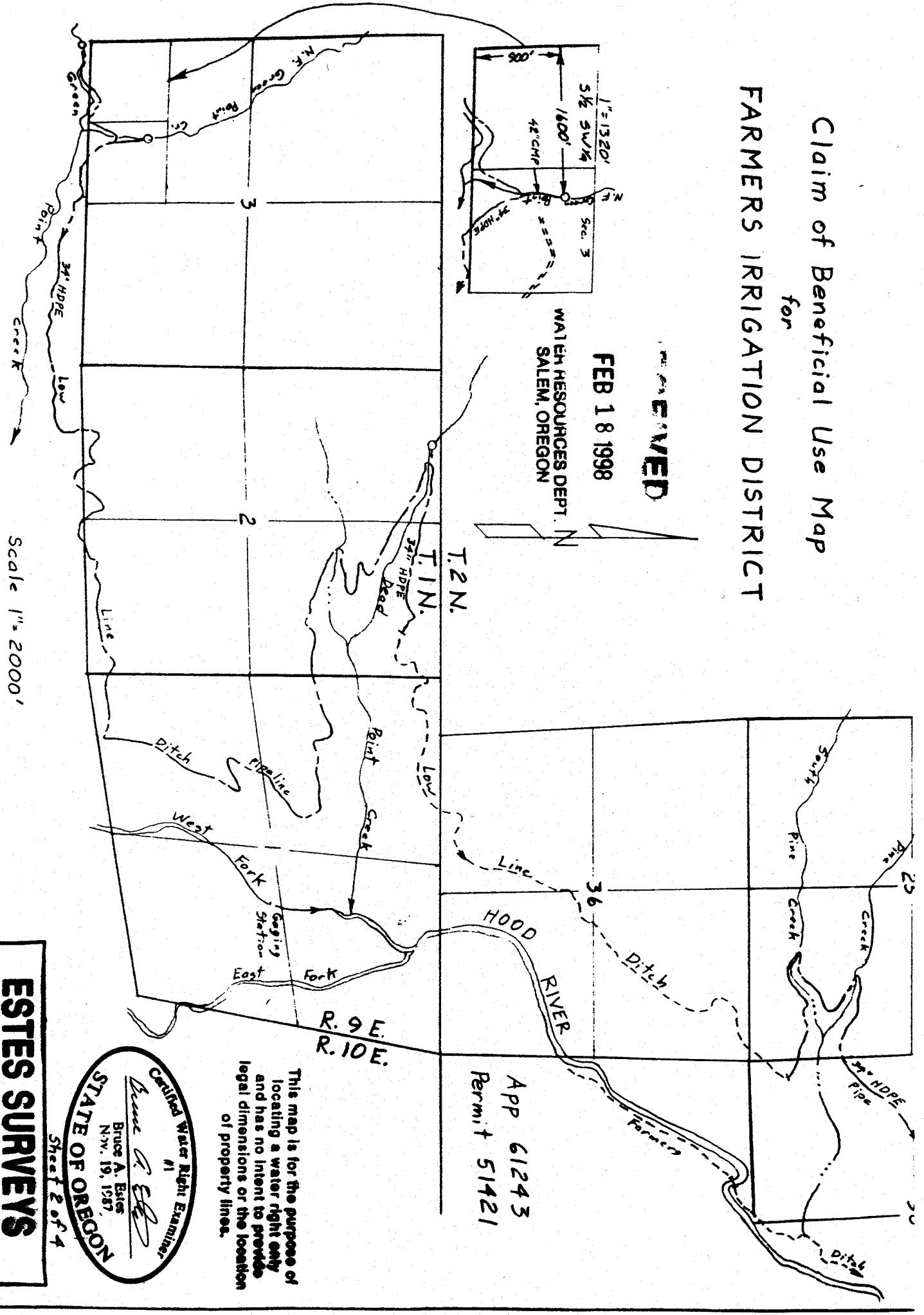
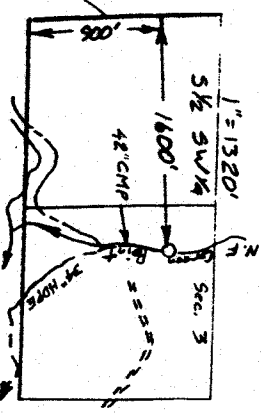


Claim of Beneficial Use Map for FARMERS IRRIGATION DISTRICT

RECEIVED

FEB 18 1998

WATER RESOURCES DEPT.
SALEM, OREGON



Surveyed April 19, 1994 & January 14, 1997


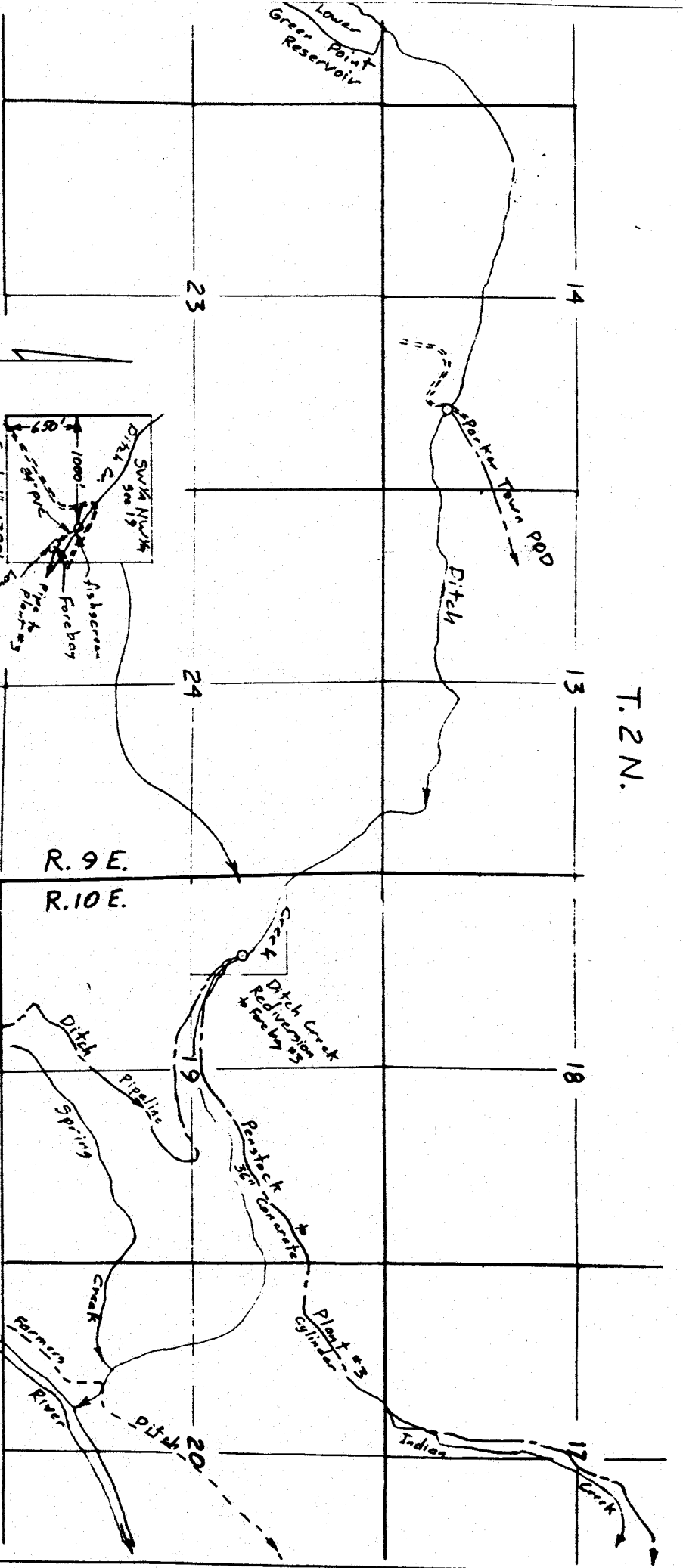
Scale 1" = 2000'

This map is for the purpose of locating a water right only and has no intent to provide legal dimensions or the location of property lines.

Certified Water Right Examiner
Bruce A. Estes
 Bruce A. Estes
 Nov. 19, 1987
 STATE OF OREGON
 Sheet 2 of 4

ESTES SURVEYS
 6283 Sunnyside Rd. NE
 Salem, OR 97305
 (503) 588-7593
 60982 Arnold Rd.
 Bend, OR 97702
 (503) 382-7591

T. 2 N.



RECEIVED

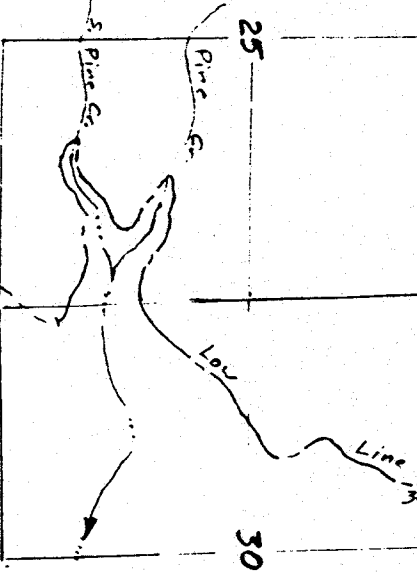
FEB 18 1998

WATER RESOURCES DEPT
SALEM, OREGON

App 61243
Permit 51421


Claim of Beneficial Use Map
for
FARMERS IRRIGATION DIST.

This map is for the purpose of locating a water right only and has no intent to provide legal dimensions or the location of property line



Surveyed January 14, 1997

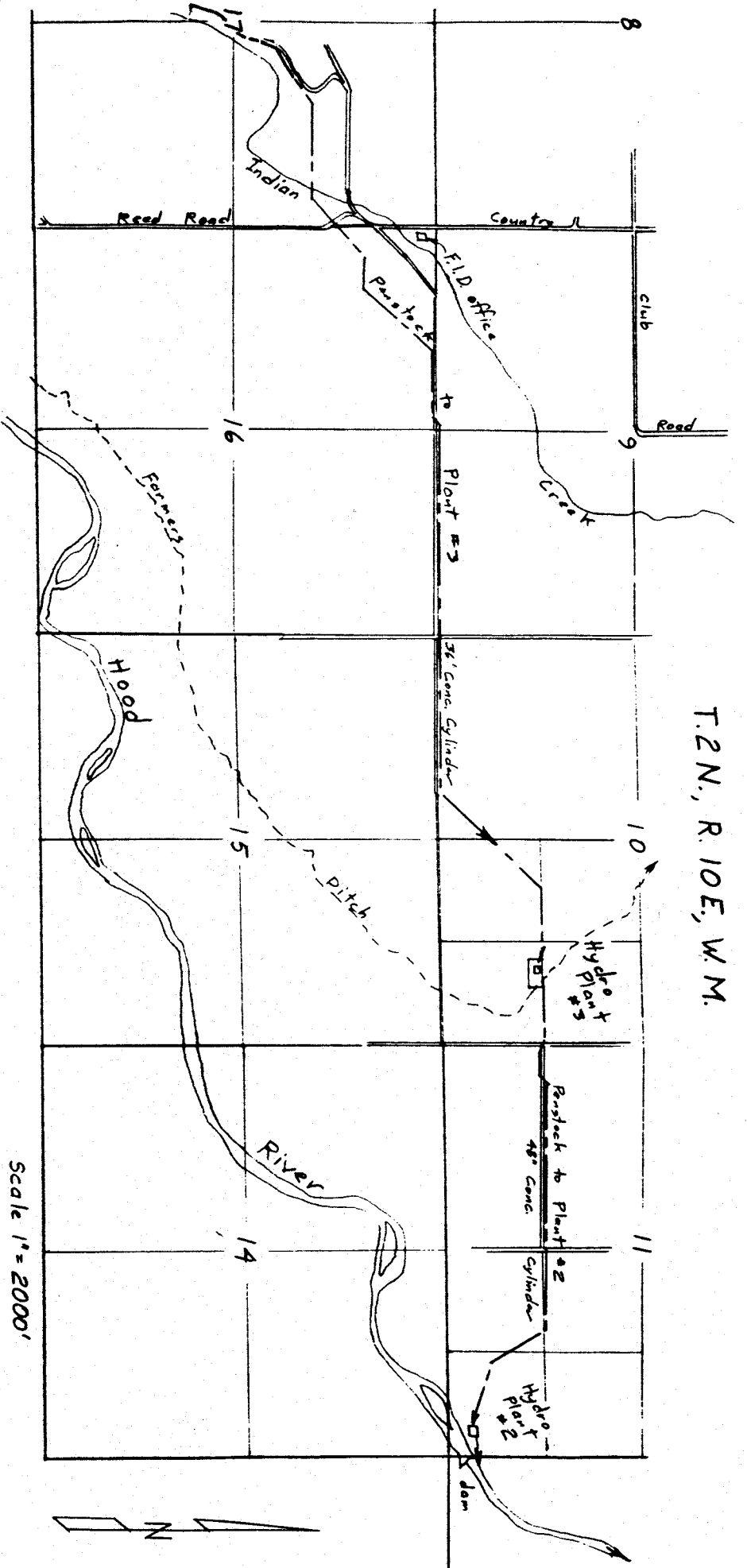
Scale 1" = 2000'



Sheet 3 of 4

ESTES SURVEYS
 6233 Sunnyvale Rd. NE 90362 Arnold Rd.
 Salem, OR 97305 Bend, OR 97702
 (503) 588-7388 (503) 582-7391

T.2N., R.10E., W.M.



Scale 1" = 2000'

Surveyed January 14, 1997

RECEIVED


FEB 18 1998

WATER RESOURCES DEPT
SALEM, OREGON

Claim of Beneficial Use Map
for
FARMERS IRRIGATION DISTRICT

App 61243
Permit 51421

This map is for the purpose of locating a water right only and has no intent to provide legal dimensions or the location of property lines.



Sheet 4 of 4

ESTES SURVEYS
4233 Sumner Rd. NE
Bend, OR 97705
(503) 752-7591

60382 Arnold Rd.
Bend, OR 97702
(503) 582-7591