

T7239

U-302
Map 2 of 2

73911

APPLICATION MAP FOR TRANSFER OF WATER RIGHT

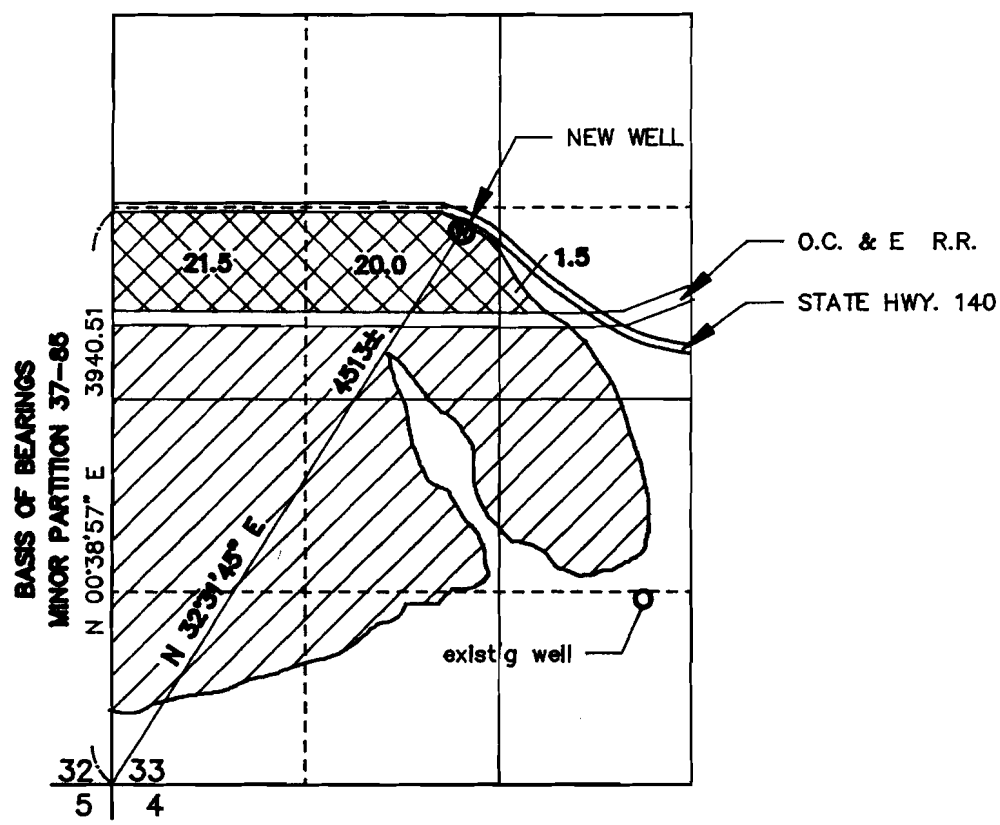
IN THE NAME OF

RAY HAMEL

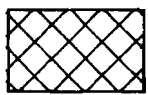
LOCATED IN SEC. 33, T.38S., R.11 1/2E., W.M.
KLAMATH COUNTY, OREGON

OCT 2 1994

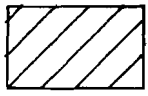
SECOND POINT OF DIVERSION FOR LANDS CURRENTLY
IRRIGATED UNDER CERTIFICATE No. 27006



Survey K. Wells



LAND TO BE IRRIGATED USING SECOND POINT OF DIVERSION



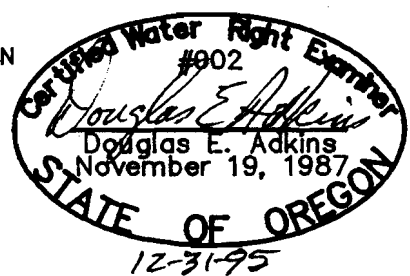
LAND TO BE IRRIGATED USING ORIGINAL POINT OF DIVERSION

THIS MAP IS FOR THE PURPOSE OF IDENTIFYING THE LOCATION OF THE WATER RIGHT ONLY AND HAS NO INTENT TO PROVIDE DIMENSIONS OR LOCATION OF PROPERTY LINES.

ADKINS

CONSULTING ENGINEERS, INC.

2950 Shasta Way • Klamath Falls, Oregon 97603 • (503) 884-4866 • FAX (503) 884-5335
Klamath Falls, OR • Medford, OR • Alturas, CA



Engineers • Planners • Surveyors

SEPT. 26, 1994

JOB No: 1112-03

T-7239