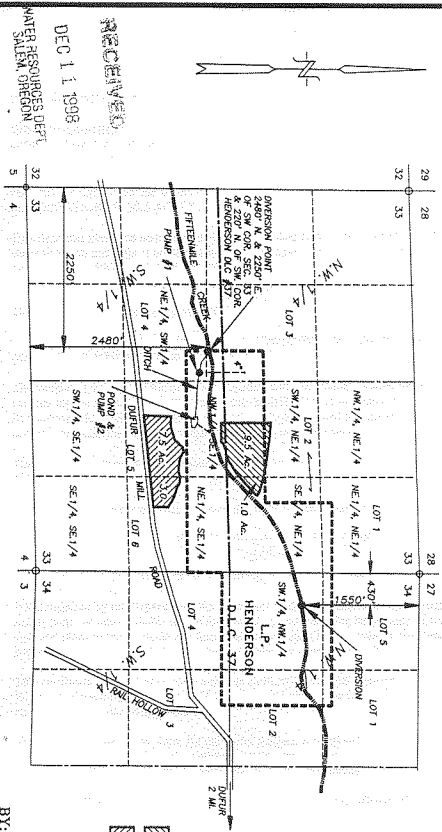
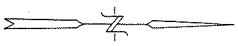


SECTION 33, TWP. 1 S. RANGE 13 E. W.M. WASCO COUNTY, OREGON



RECEIVED
 DEC 11 1998
 WATER RESOURCES DEPT.
 SALEM, OREGON

FINAL PROOF SURVEY
 WATER RIGHT TRANSFER, EXCHANGE OF PRIORITY

SCALE: 1" = 1320'

 TRANSFERRED 1977 TO
 TRANSFERRED 1856 FROM
 TRANSFERRED 1977 FROM

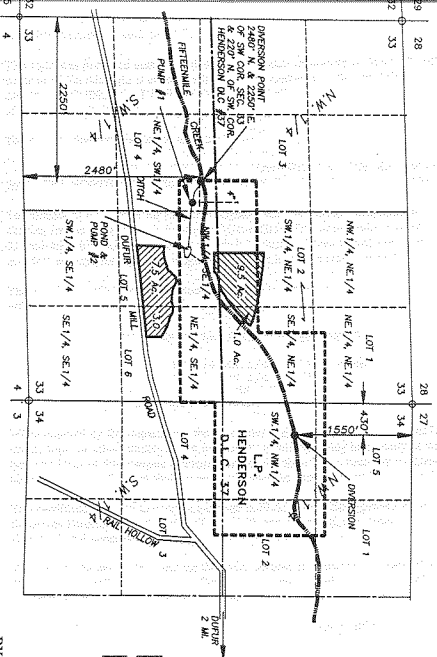
APPLICATION No. T-6
 PERMIT No. 44313
 AND
 CERTIFICATE No. 494
 IN THE NAME OF:
 GENE UNDERHILL

DATE: SEPTEMBER

BY: TENNESON ENGINEERING CORP.
 409 LINCOLN STREET,
 THE DALLES, OREGON, 97058
 PH. (541) 296-9177

NOTE:
 THIS MAP IDENTIFIES THE WATER RIGHT INTENDED TO BE LOCATED PROPERLY.

N 33, TWP. 1 S. RANGE 13 E. W.M. WASCO COUNTY, OREGON



FINAL PROOF SURVEY
RIGHT TRANSFER, EXCHANGE OF PRIORITY

SCALE: 1" = 1320'

APPLICATION No. T-62277

PERMIT No. 44313 (1977)



AND

CERTIFICATE No. 49488 (1856)

IN THE NAME OF:

GENE UNDERHILL

DATE: SEPTEMBER 9, 1992

-  TRANSFERRED 1977 TO
-  TRANSFERRED 1856 FROM
-  TRANSFERRED 1856 TO
-  TRANSFERRED 1977 FROM

BY: TENNESON ENGINEERING CORP.
 409 LINCOLN STREET,
 THE DALLES, OREGON, 97058
 PH. (541) 296-9177

NOTE:

"THIS MAP IDENTIFIES THE LOCATION OF THE WATER RIGHT ONLY AND IS NOT INTENDED TO PROVIDE DIMENSIONS OR LOCATE PROPERTY OWNERSHIP LINES."

