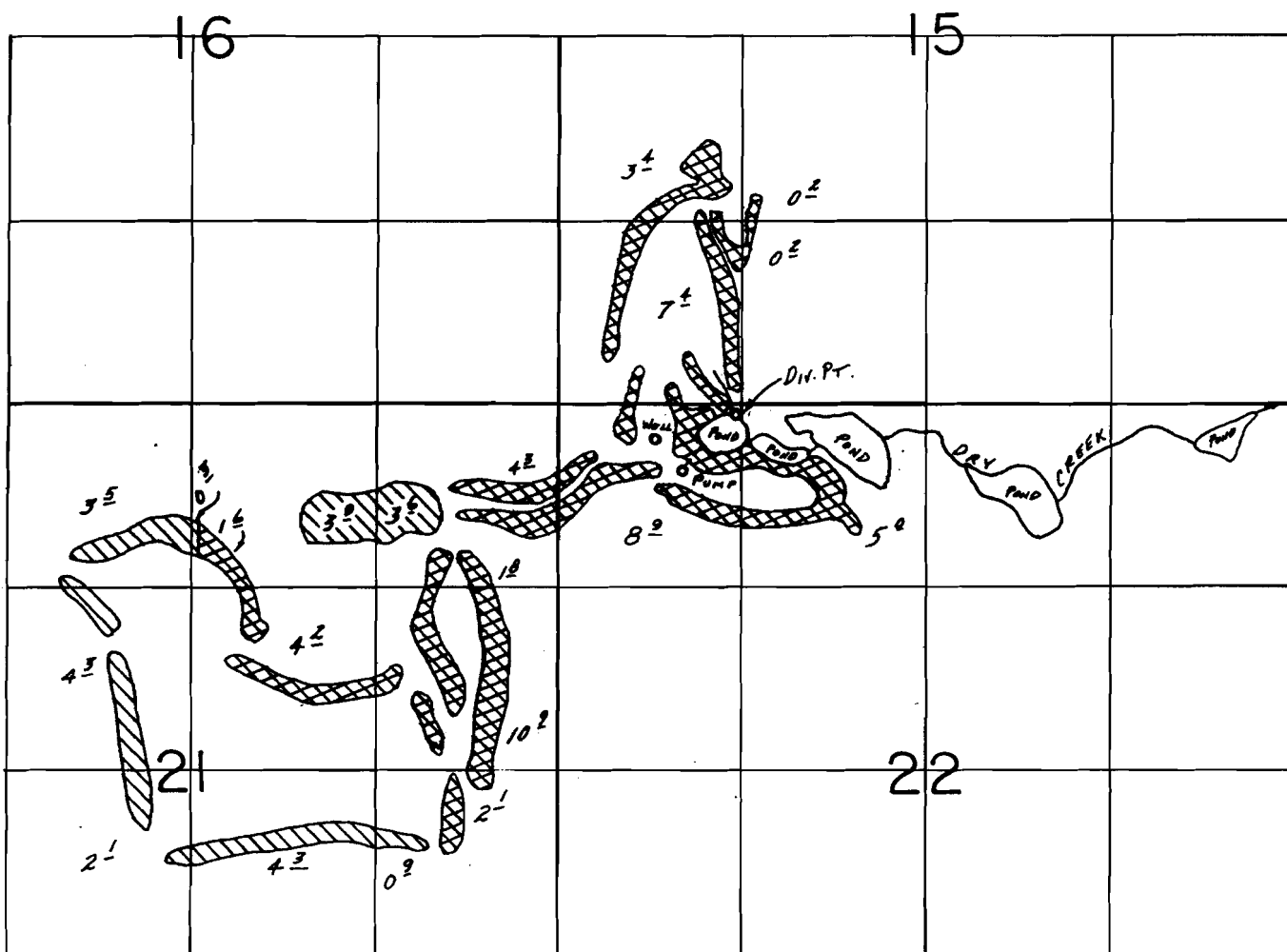




T.14S., R.9E., W.M.



Div. Pt. Loc.: 70'S. & 1280'E.; WELL #3 Loc.: 250'S. & 700'E.; BOTH FROM NW COR. SEC. 22.

-  Primary- Permit G-8503
-  Tr. 3483 & Supplemental Permit G-8503

SCALE: 1"=1320'

FINAL PROOF SURVEY UNDER

Transfer No. 3483

Application No. G:9119... Permit No. G:8503.....
IN NAME OF

C-76002
C-76006

BLACK BUTTE RANCH ASSOCIATION

Surveyed JULY 27, 1988, by B.W. BISHOP.....

REVISED 11/1/91 BUB
11/30/88

41017-279-1730 BUB

G-8503