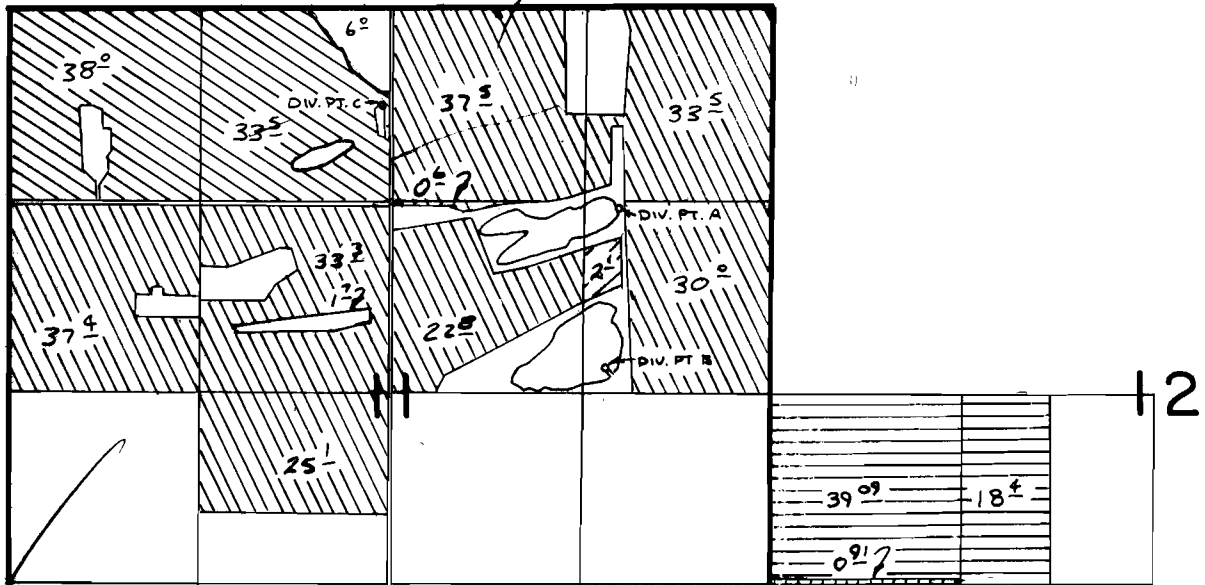


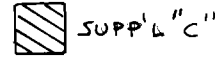

T. 4N., R. 29E., W. M.

*Pumped from A*



DIV. PT. A LOCATED 1300'S & 1050'W. FROM NE COR. SEC 11 T.4N. R.29E.  
 DIV. PT. B LOCATED 8470'S & 1140'W. FROM NE. COR SEC 11 T.4N. R.29E.  
 DIV. PT. C LOCATED 660'S & 2690'W FROM NE COR. SEC 11 T.4N. R.29E.

*Net from ponds @ all*



**FINAL PROOF SURVEY**  
 UNDER

Application No. 56083 Permit No. 44378  
 IN NAME OF

Surveyed 8-28 1981 by V.E. Church