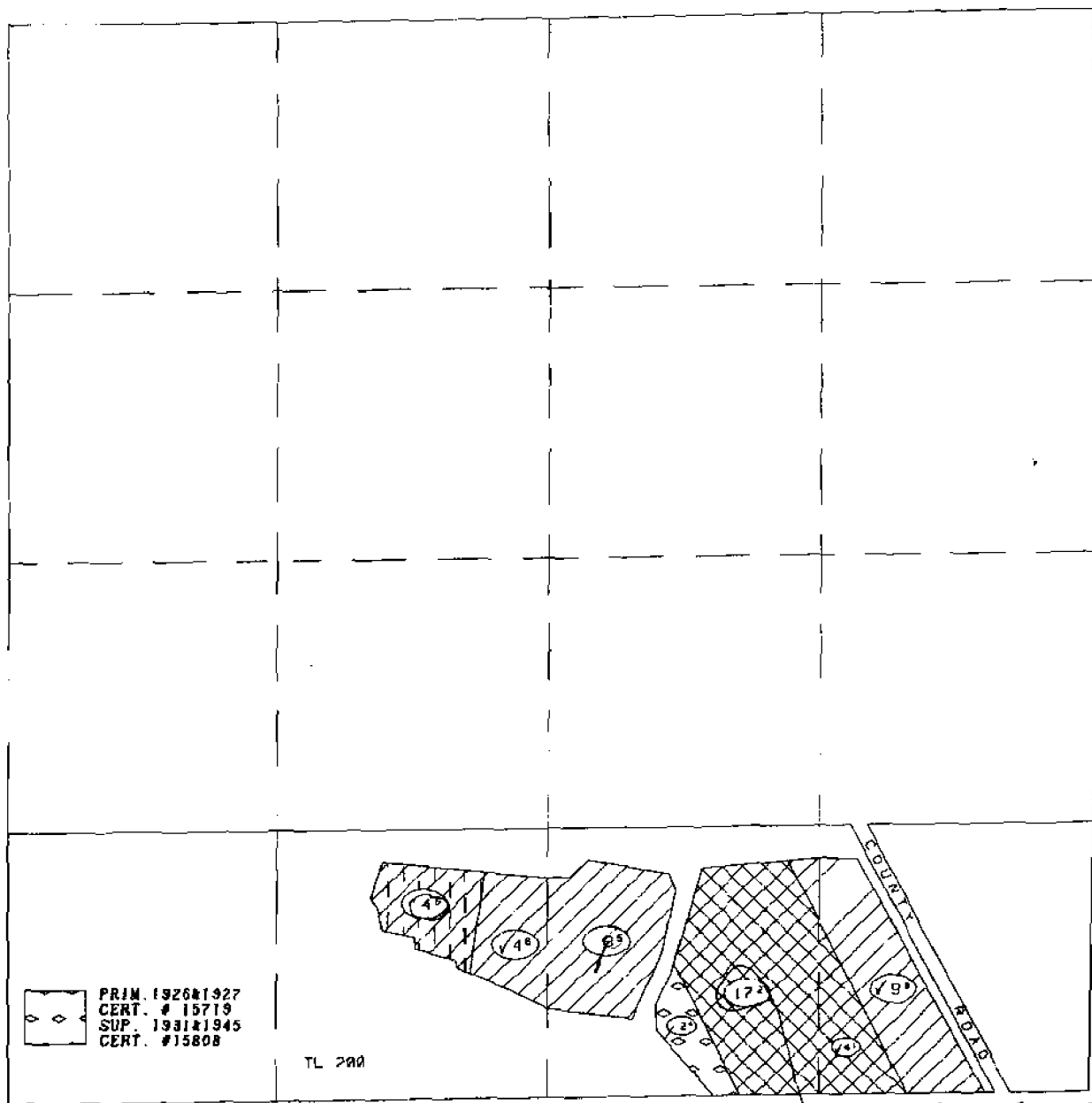










722

SECTION 23
T19 S. R41 E. W.M.



Should this be 14.8 ac?

-  PRIMARY 1883
CERT. # 7008
SUP. 1926&1927
CERT. #15719
SUP. 1931&1945
CERT. #15808
-  PRIMARY 1832
CERT. # 6886
SUP. 1926&1927
CERT. #15719
SUP. 1931&1945
CERT. #15808
-  PRIMARY 1883
CERT. # 7027
SUP. 1926&1927
CERT. #15719
SUP. 1931&1945
CERT. #15808
-  IRR ACRES
-  PROPERTY BOUNDARY
-  BURIED PIPE
-  BRIDGE
-  DIVERSION DAM

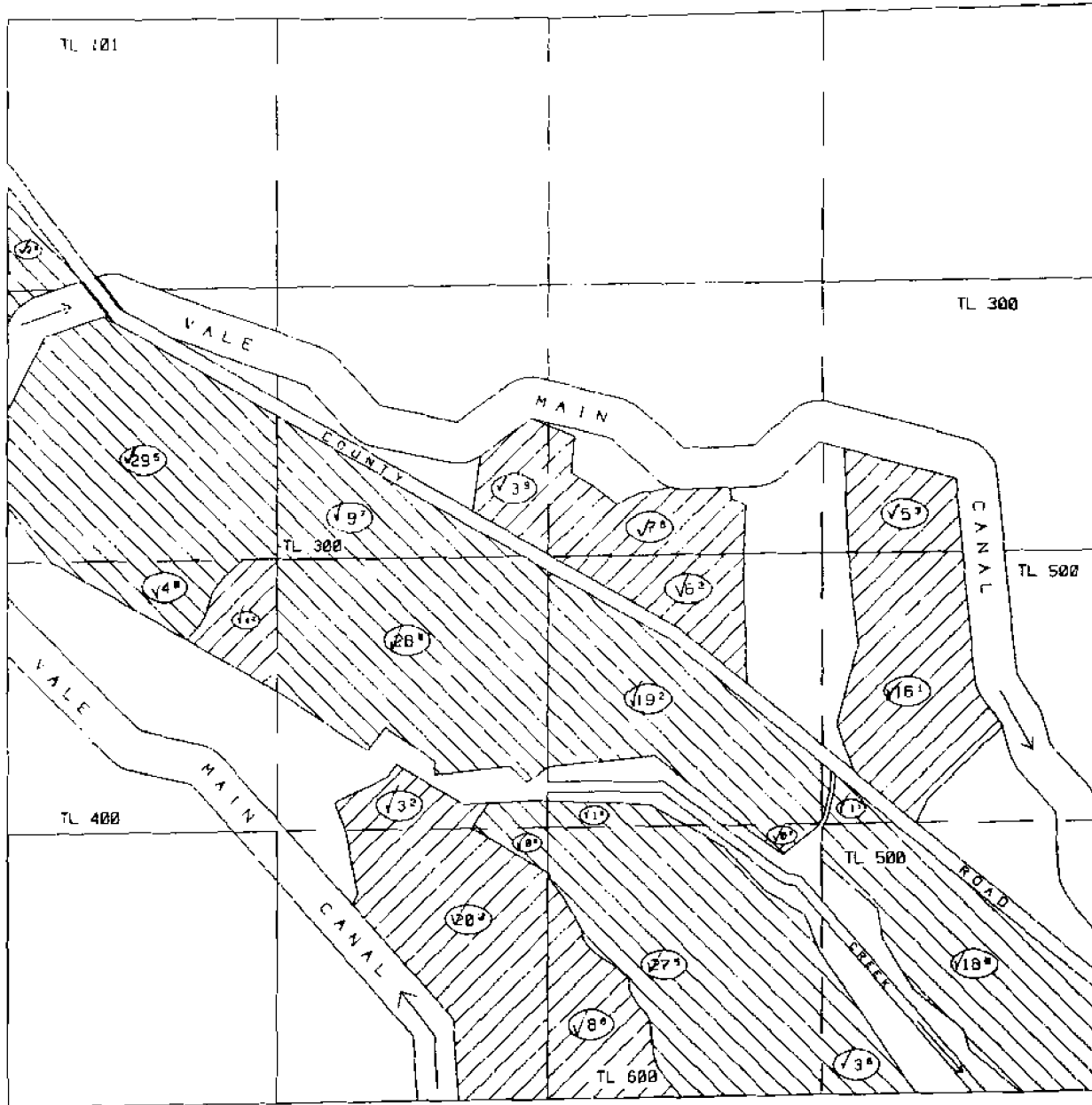


Vale Oregon
Irrigation
District

HB 3111 Petition			
Page	of	Pages	
Digitized By	RJ & LHP	Approved	

SCALE 1 INCH = 400 FEET

SECTION 25
T19 S., R41 E., W.M.



(XX) IRR. ACRES

PRIMARY 1883
CERT. # 7027
SUP. 1926 & 1927
CERT. # 15719
SUP. 1931 & 1945
CERT. # 15808

PRI. 1926 & 1927
CERT. # 15719
SUP. 1931 & 1945
CERT. # 15808

PROPERTY BOUNDARY

BURIED PIPE

BRIDGE

DIVERSION DAM



Vale Oregon
Irrigation
District

SCALE 1 INCH = 400 FEET

HB 3111 Petition			
Page	of		Pages
Digitized By	RJ & LHP	Approved	