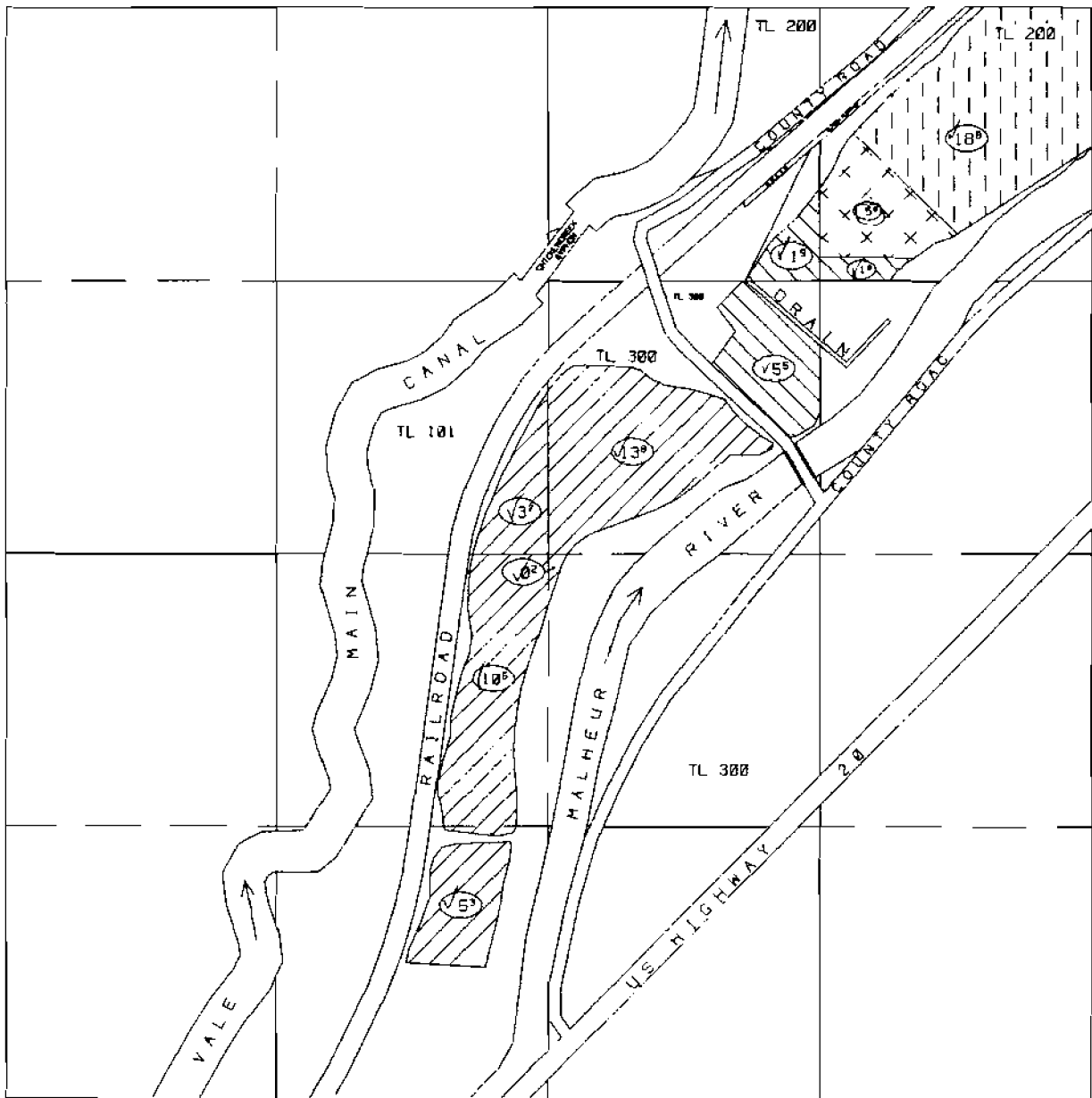











SECTION 23
T20 S. R41 E. W.M.



- 
 PRIMARY 1885
 CERT. #51736
 SUP. 1926#1927
 CERT. #15719
 SUP. 1931#1945
 CERT. #15808
- 
 PRI. 1926#1927
 CERT. #15719
 SUP. 1931#1945
 CERT. #15808
- 
 PRIMARY 1889
 CERT. #51737
 SUP. 1926#1927
 CERT. #15719
 SUP. 1931#1945
 CERT. #15808
- 
 PRIMARY 1884
 CERT. #51738
 SUP. 1926#1927
 CERT. #15719
 SUP. 1931#1945
 CERT. #15808
-  IRR. ACRES
-  PROPERTY BOUNDARY
-  BURIED PIPE
-  BRIDGE
-  DIVERSION DAM

SCALE 1 INCH = 400 FEET

Vale Oregon
Irrigation
District

HB 3111 Petition			
Page	of		Pages
Digitized By	RJ & LHP	Approved	