











SECTION 10  
T16 S. R43 E. W.M.



-  PRIM. #56509  
PRIORITY 1871  
SUPP. #15719  
15808
-  PRIM. #56509  
PRIORITY 1873  
SUPP. #15719  
15808
-  PRI. 1926#1927  
CERT. #15719  
SUP. 1931#1945  
CERT. #15808
-  SUPPLEMENTAL  
1883  
CERT. #1580
-  SUPPLEMENTAL  
1920  
CERT. #5414
-  IRR. ACRES
-  PROPERTY BOUNDARY
-  BURIED PIPE
-  BRIDGE
-  DIVERSION DAM

SCALE 1 INCH = 400 FEET

Vale Oregon  
Irrigation  
District

HB 3111 Petition			
Page		of	Pages
Digitized By	RJ & LHP	Approved	