


Scales: Sheet 1 (1:2000) (1:1320)
 Sheets 2-10 (1:1000)

Application 69887
 Permit 51189

Claim of Beneficial Use Map
 for
 FARMERS IRRIGATION DIST.




ESTES SURVEYS
 624 Commercial Street, Astoria, OR 97103
 Phone: (503) 325-7777
 Fax: (503) 325-7777

This map is for the purpose of...
 It is not to be used for...
 It is not to be used for...
 It is not to be used for...



James E. Ell
 Renewed Dec 31, 1999



MAP SYMBOL LEGEND

- SECTION LINE
- DISTRICT BOUNDARY
- - - QTR-SECTION LINE
- PROPERTY LINE
- RIGHT OF WAY
- PRIVATE ROAD
- DLC LINE
- - - EASEMENT
- RIVER
- CANAL
- CREEK
- - - B.P.A. EASEMENT
- - - PIPE
- PENSTOCK
- OPEN DITCH
- TURNOUT BOX
- HOUSE

WATER RIGHT PERMIT LEGEND

- Permit # 51189

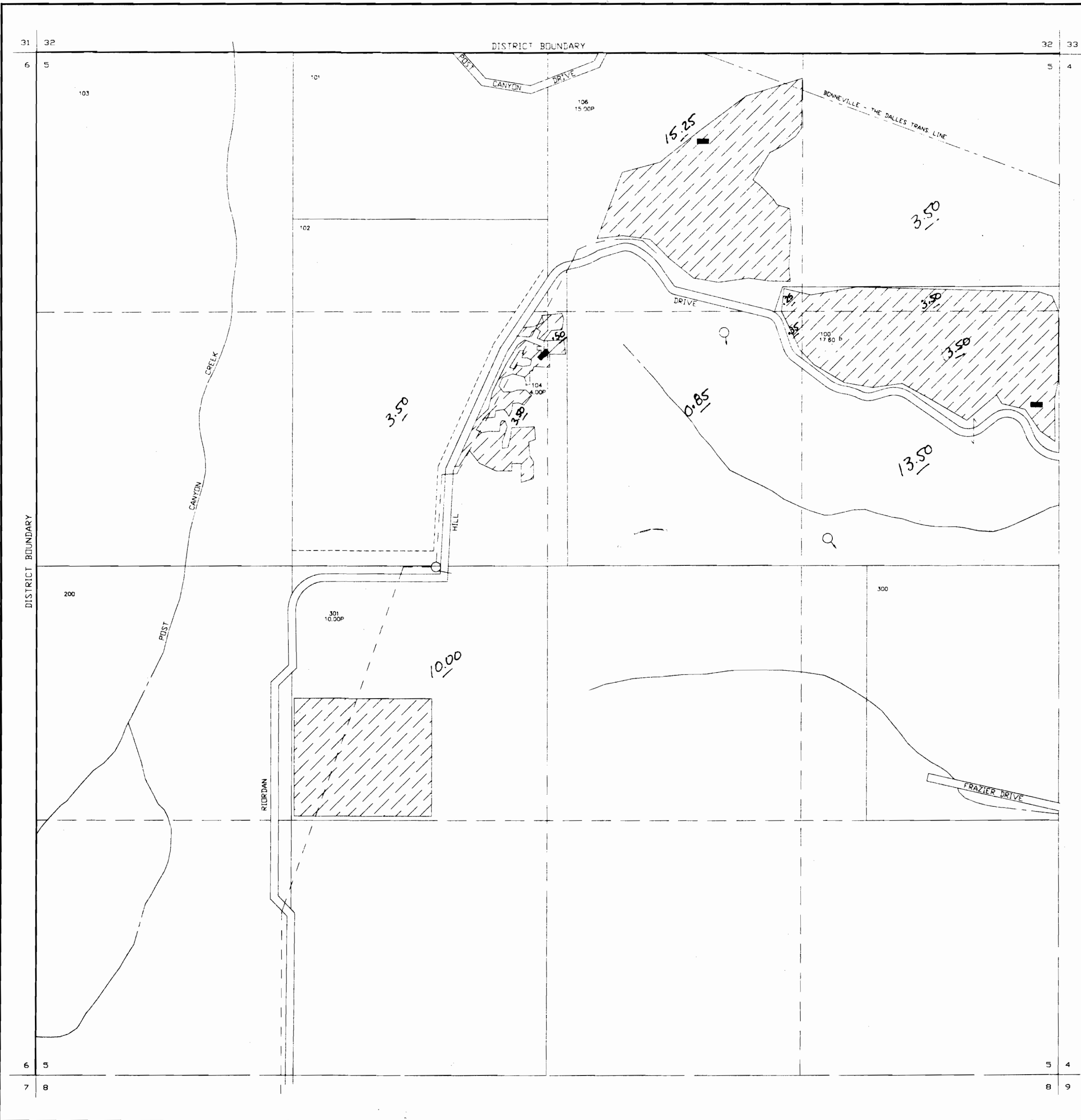
ESTES SURVEYS
 P.O. Box 17519 60382 Arnold Rd.
 Salem, OR 97305 Bend, OR 97702
 (503) 585-7593 (541) 382-7391

FARMERS IRRIGATION DISTRICT
 HOOD RIVER OREGON

SECTION 4 T2N R10E

REVISION DATE: August 11, 1998

SCALE: 1" = 400' Sheet 2 of 10



MAP SYMBOL LEGEND

- SECTION LINE
- DISTRICT BOUNDARY
- - - QTR-SECTION LINE
- PROPERTY LINE
- RIGHT OF WAY
- PRIVATE ROAD
- DLC LINE
- - - EASEMENT
- RIVER
- CANAL
- CREEK
- - - B.P.A. EASEMENT
- - - PIPE
- PENSTOCK
- OPEN DITCH
- TURNOUT BOX
- HOUSE

WATER RIGHTS PERMIT LEGEND

- Permit # 51189


ESTESSURVEYS

P.O. Box 17519 60382 Arnold Rd.
 Salem, OR 97305 Bend, OR 97702
 (503) 585-7593 (541) 382-7391

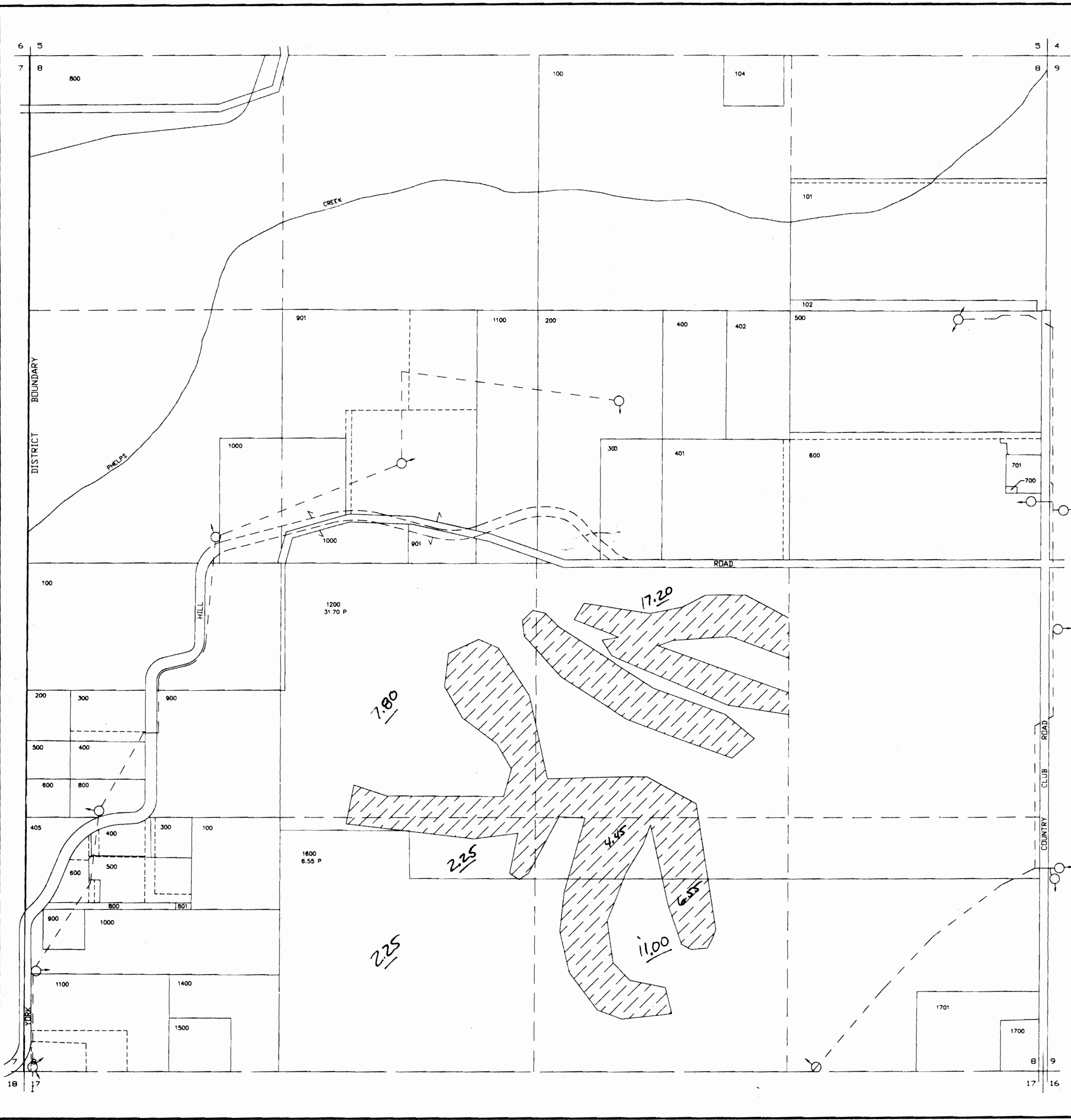
FARMERS IRRIGATION DISTRICT
 HOOD RIVER OREGON

SECTION 5 T2N R10E

REVISION DATE: August 11, 1998



SCALE: 1" = 400' Sheet 3 of 10



Ernest D. Estes
 Renewed Dec 31, 1999

North Arrow
 This map is for the purpose of
 showing the location of the
 permit only. It is not to provide
 any other information or the location
 of any party lines.

MAP SYMBOL LEGEND

- SECTION LINE
- DISTRICT BOUNDARY
- - - QTR-SECTION LINE
- PROPERTY LINE
- RIGHT OF WAY
- - - PRIVATE ROAD
- - - DLC LINE
- - - EASEMENT
- RIVER
- CANAL
- CREEK
- - - B.P.A. EASEMENT
- - - PIPE
- - - PENSTOCK
- OPEN DITCH
- TURNOUT BOX
- HOUSE

WATER RIGHT PERMIT LEGEND

- ▨ Permit # 51189


ESTES SURVEYS

P.O. Box 17519 60382 Arnold Rd.
 Salem, OR 97305 Bend, OR 97702
 (503) 585-7593 (541) 382-7391


FARMERS IRRIGATION DISTRICT
 HOOD RIVER OREGON

SECTION 8 T2N R10E

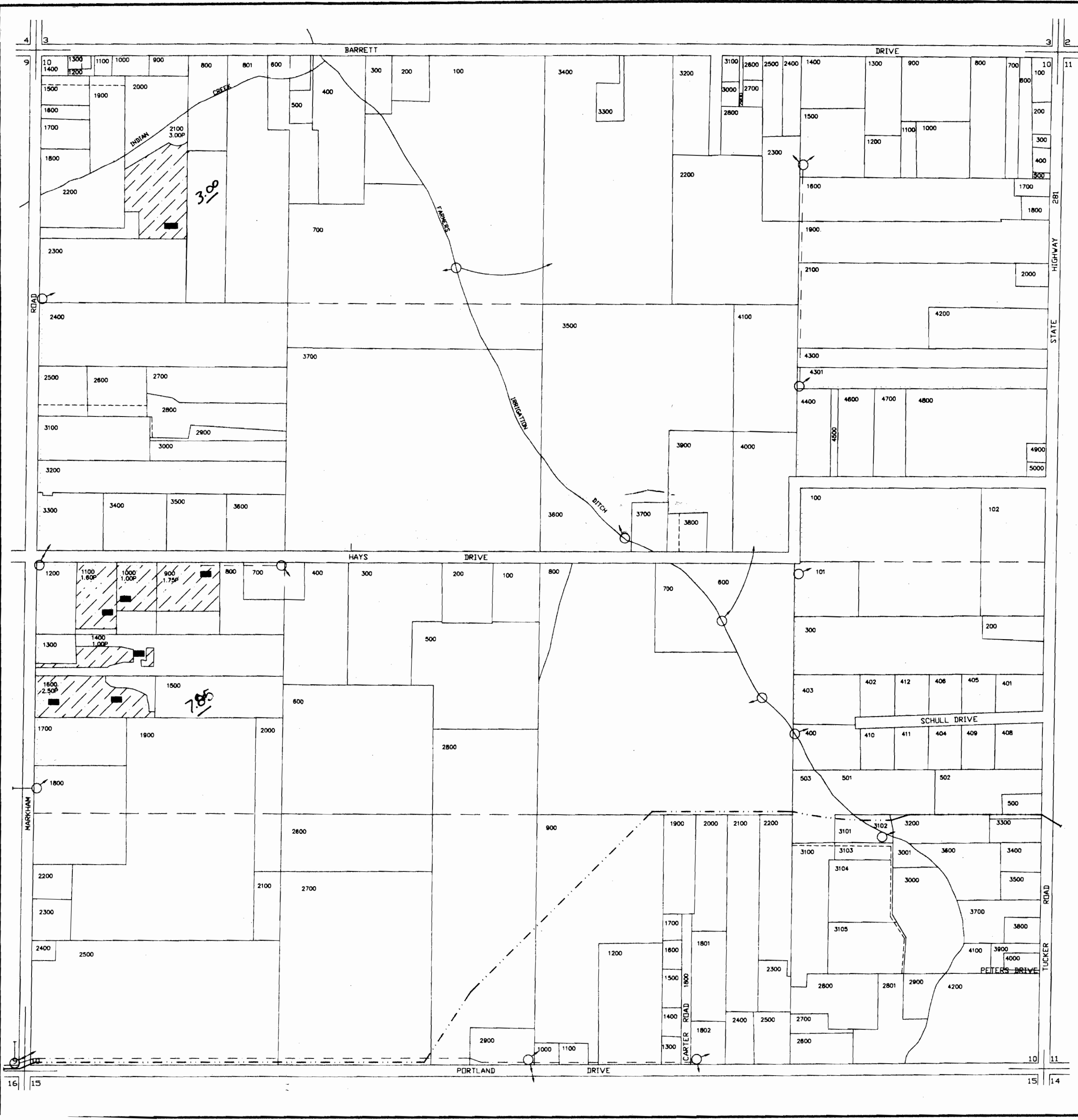
REVISION DATE: August 11, 1998



SCALE: 1" = 400' Sheet 4 of 10



This map is for the purpose of
 providing information only
 and does not constitute a
 warranty or liability on the part of
 the Surveyor.




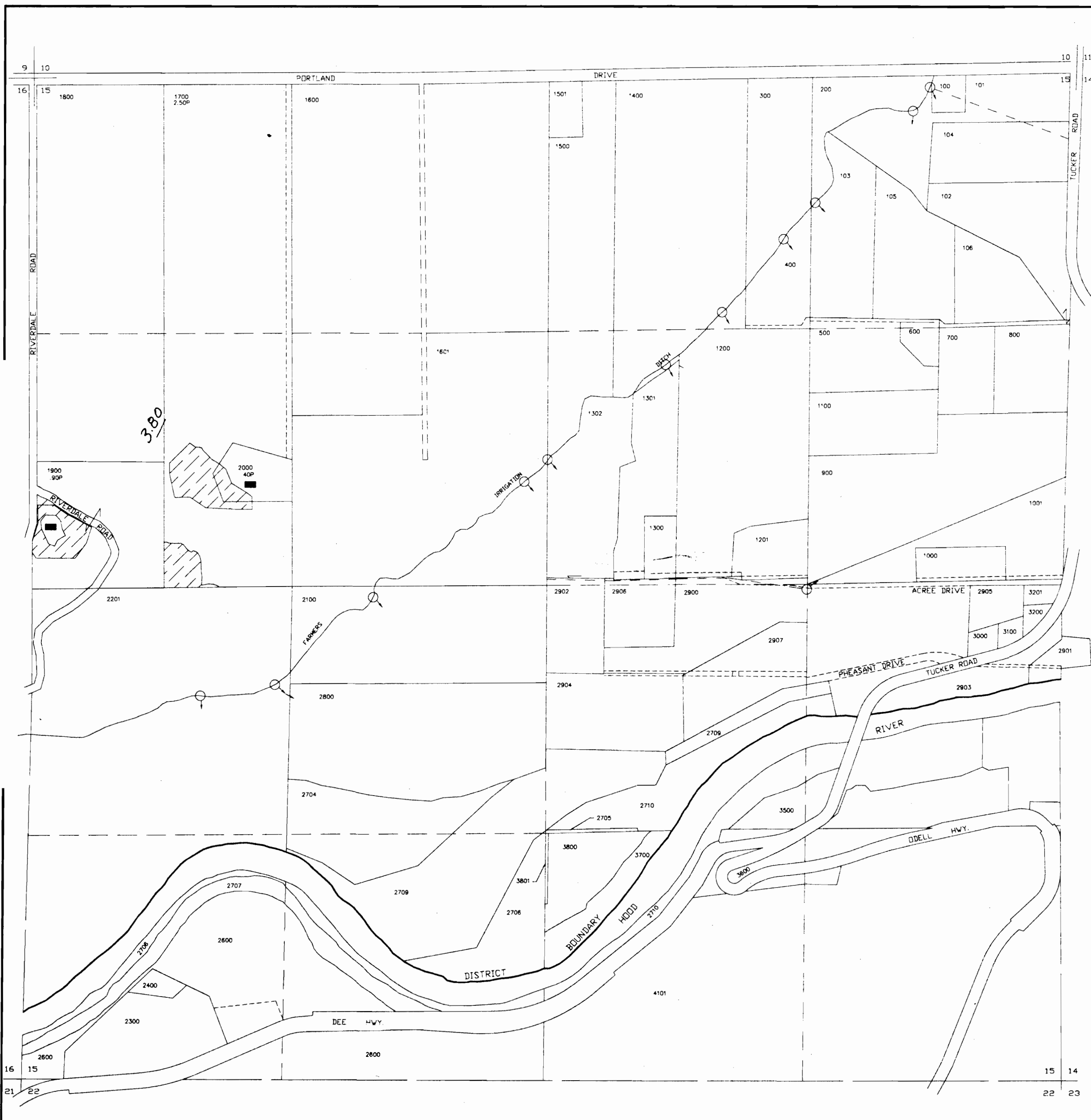
MAP SYMBOL LEGEND	
	SECTION LINE
	DISTRICT BOUNDARY
	QTR-SECTION LINE
	PROPERTY LINE
	RIGHT OF WAY
	PRIVATE ROAD
	DLC LINE
	EASEMENT
	RIVER
	CANAL
	CREEK
	B.P.A. EASEMENT
	PIPE
	PENSTOCK
	OPEN DITCH
	TURNOUT BOX
	HOUSE

WATER RIGHT PERMIT LEGEND	
	Permit # 51189

ESTES SURVEYS
 P.O. Box 17519 60382 Arnold Rd.
 Salem, OR 97305 Bend, OR 97702
 (503) 585-7593 (541) 382-7391

FARMERS IRRIGATION DISTRICT
 HOOD RIVER OREGON
 SECTION 10 T2N R10E
 REVISION DATE: August 11, 1998

SCALE: 1" = 400' Sheet 5 of 10



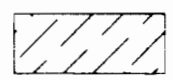
Renewal Dec 31, 1999



MAP SYMBOL LEGEND

- SECTION LINE
- DISTRICT BOUNDARY
- - - QTR-SECTION LINE
- PROPERTY LINE
- RIGHT OF WAY
- - - PRIVATE ROAD
- - - DLC LINE
- - - EASEMENT
- RIVER
- CANAL
- CREEK
- - - B.P.A. EASEMENT
- - - PIPE
- - - PENSTOCK
- OPEN DITCH
- TURNOUT BOX
- HOUSE

WATER RIGHT PERMIT LEGEND



Permit #51189

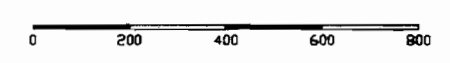
ESTES SURVEYS

P.O. Box 17519 60382 Arnold Rd.
 Salem, OR 97305 Bend, OR 97702
 (503) 585-7593 (541) 382-7391


FARMERS IRRIGATION DISTRICT
 HOOD RIVER OREGON

SECTION 15 T2N R10E

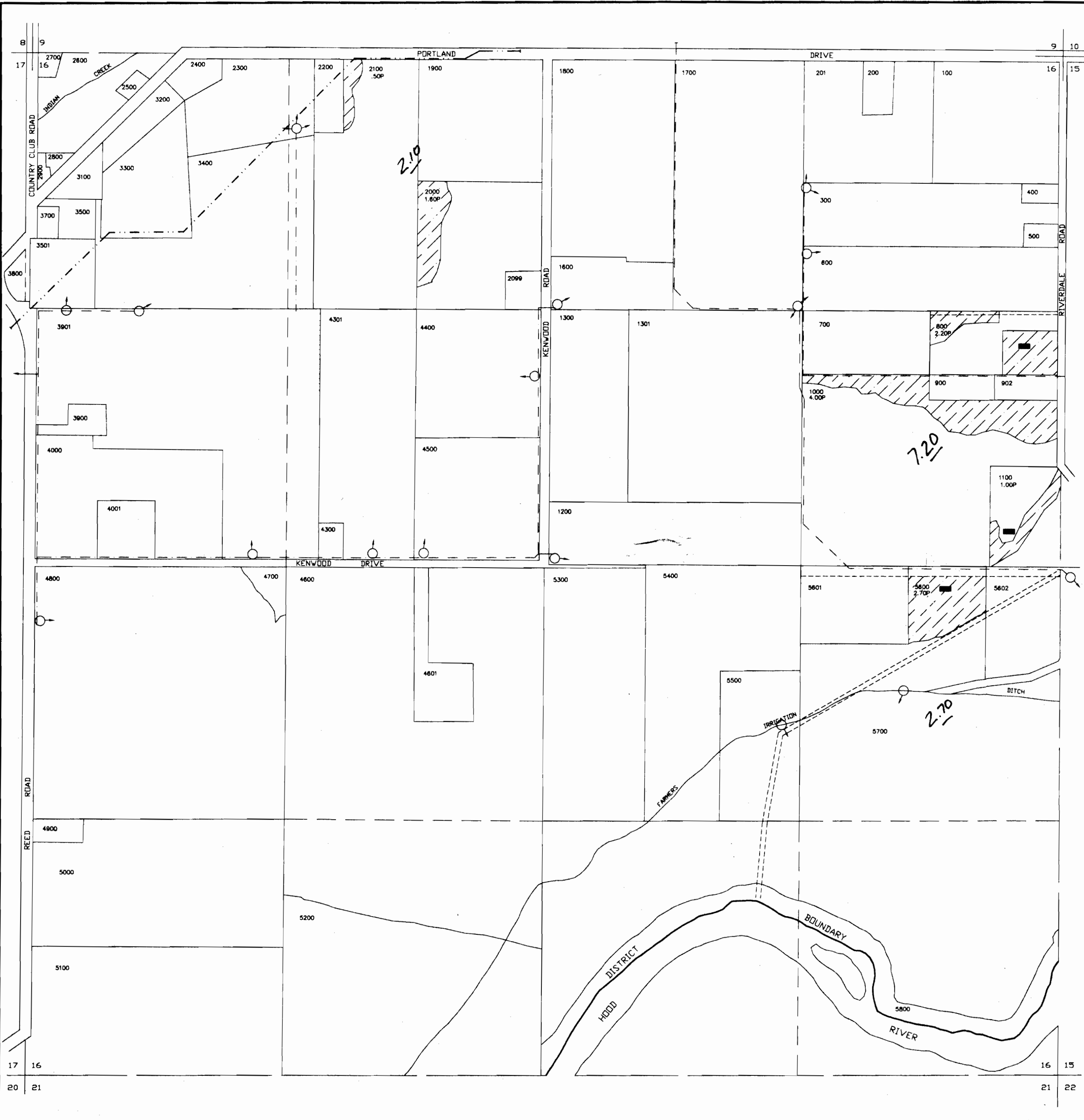
REVISION DATE: August 11, 1998



SCALE: 1" = 400' Sheet 6 of 10



This map is the property of
Estes Surveys and is to be used only for the
purpose for which it was prepared. No liability
is assumed for any other use.



MAP SYMBOL LEGEND

- SECTION LINE
- DISTRICT BOUNDARY
- - - QTR-SECTION LINE
- PROPERTY LINE
- RIGHT OF WAY
- - - PRIVATE ROAD
- - - DLC LINE
- - - EASEMENT
- RIVER
- CANAL
- CREEK
- - - B.P.A. EASEMENT
- - - PIPE
- - - PENSTOCK
- OPEN DITCH
- TURNOUT BOX
- HOUSE

WATER RIGHT PERMITS LEGEND

- Permit #51189


ESTES SURVEYS

P.O. Box 17519 60382 Arnold Rd.
Salem, OR 97305 Bend, OR 97702
(503) 585-7593 (541) 382-7391


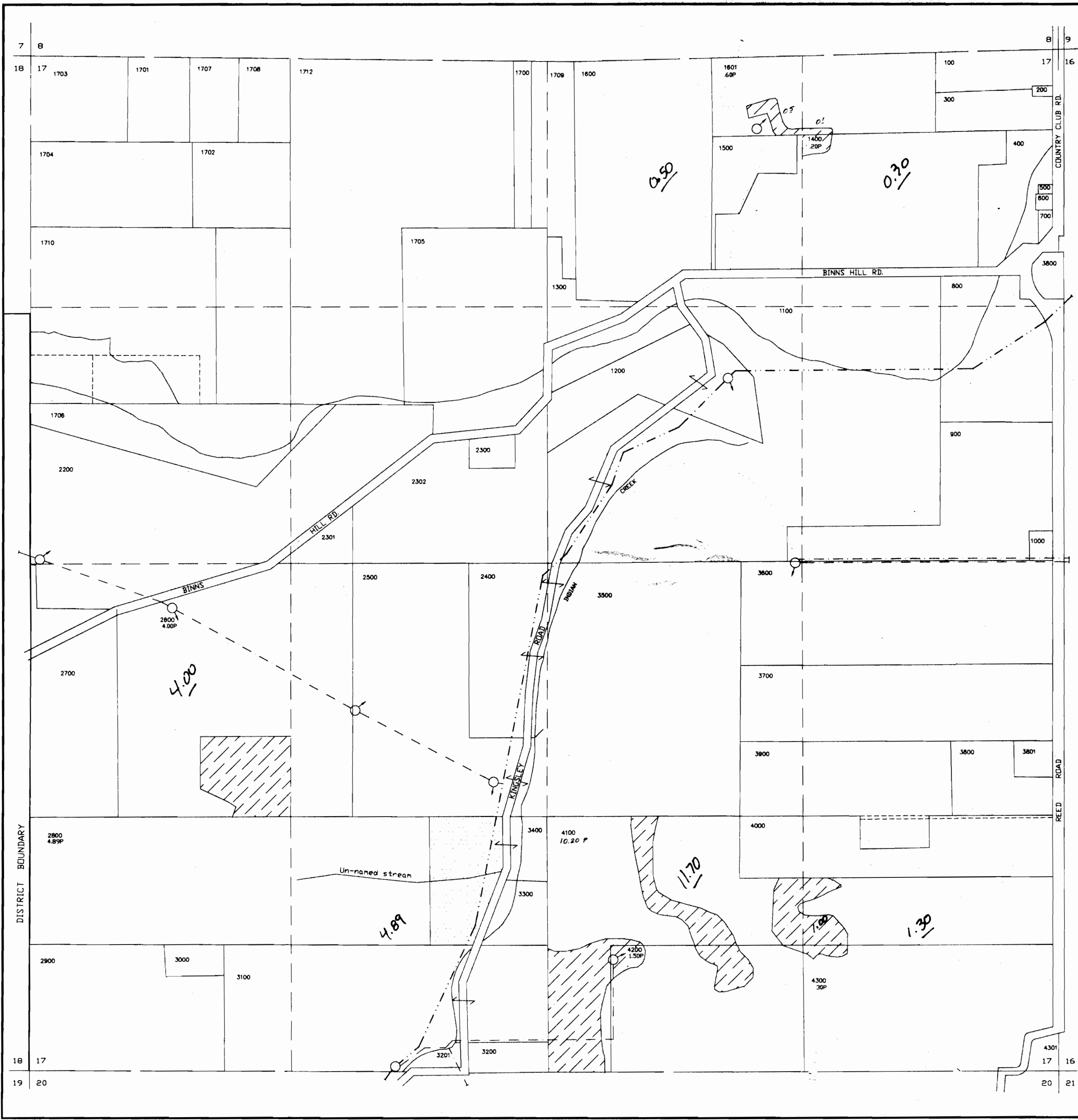
FARMERS IRRIGATION DISTRICT
HOOD RIVER OREGON

SECTION 16 T2N R10E

REVISION DATE: August 11, 1998



SCALE: 1" = 400' Sheet 7 of 10



This map is for the purpose of
 locating water right only
 and does not constitute a provide
 legal advice as to the location
 of property lines.

MAP SYMBOL LEGEND

- SECTION LINE
- DISTRICT BOUNDARY
- - - QTR-SECTION LINE
- PROPERTY LINE
- RIGHT OF WAY
- - - PRIVATE ROAD
- - - DLC LINE
- - - EASEMENT
- RIVER
- CANAL
- CREEK
- - - B.P.A. EASEMENT
- - - PIPE
- - - PENSTOCK
- - - OPEN DITCH
- TURNOUT BOX
- HOUSE

WATER RIGHTS PERMIT LEGEND

- Permit #51189
- Permit #45204

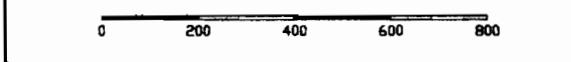
ESTES SURVEYS

P.O. Box 17519 60382 Arnold Rd.
 Salem, OR 97305 Bend, OR 97702
 (503) 585-7593 (541) 382-7391


FARMERS IRRIGATION DISTRICT
 HOOD RIVER OREGON

SECTION 17 T2N R10E

REVISION DATE: August 11, 1998



SCALE: 1" = 400' Sheet 8 of 10



Renewal Dec 31, 1999

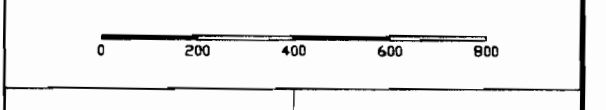


MAP SYMBOL LEGEND	
	SECTION LINE
	DISTRICT BOUNDARY
	QTR-SECTION LINE
	PROPERTY LINE
	RIGHT OF WAY
	PRIVATE ROAD
	DLC LINE
	EASEMENT
	RIVER
	CANAL
	CREEK
	B.P.A. EASEMENT
	PIPE
	PENSTOCK
	OPEN DITCH
	TURNOUT BOX
	HOUSE


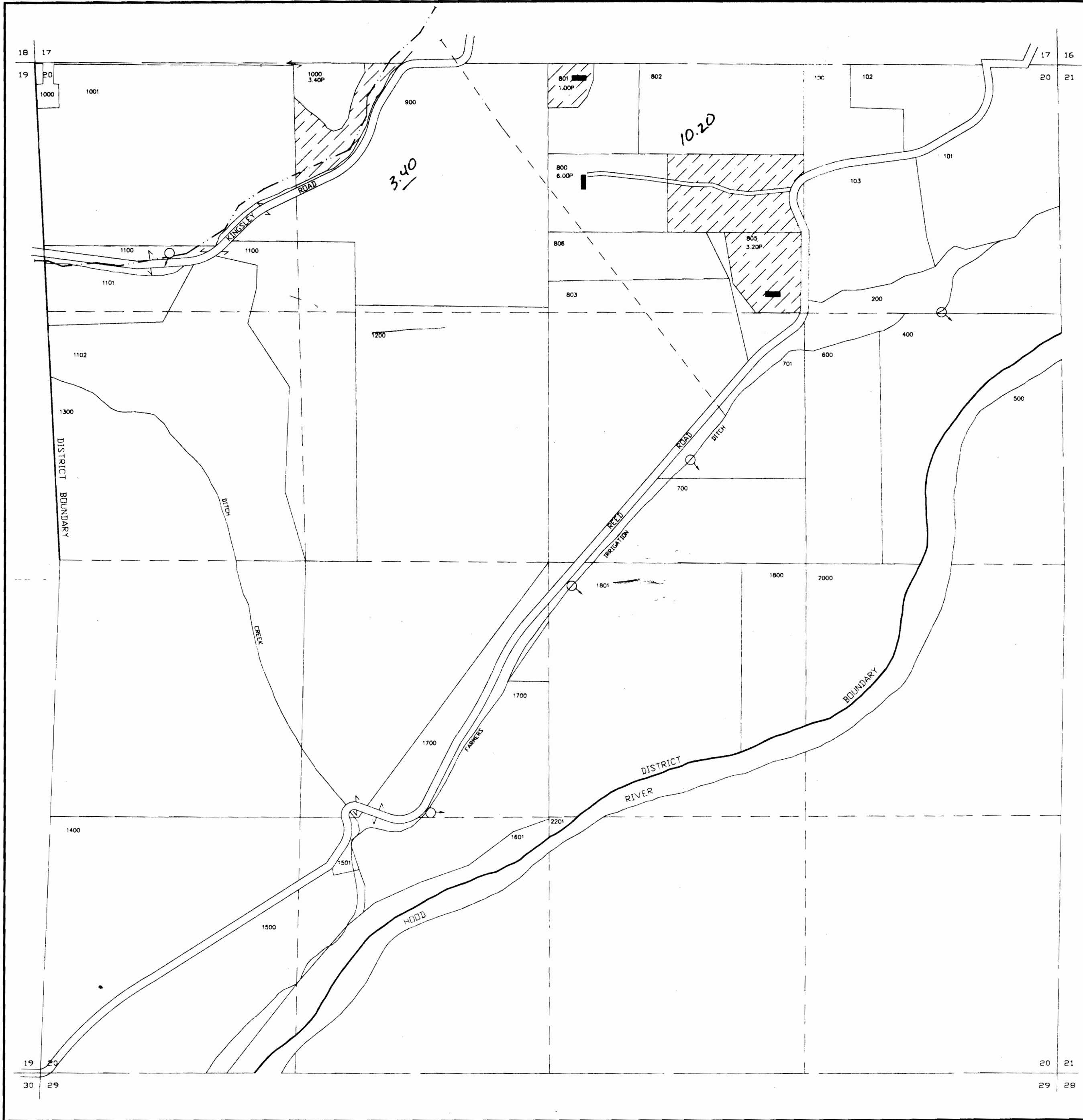
WATER RIGHT PERMIT LEGEND	
	Permit #51189

ESTES SURVEYS
 P.O. Box 17519 60382 Arnold Rd.
 Salem, OR 97305 Bend, OR 97702
 (503) 585-7593 (541) 382-7391

FARMERS IRRIGATION DISTRICT
 HOOD RIVER OREGON
 SECTION 18 T2N R10E
 REVISION DATE: August 11, 1998



SCALE: 1" = 400' Sheet 9 of 10



This map is for the purpose of
 showing the right only
 to provide
 legal descriptions of the location
 of property lines.

MAP SYMBOL LEGEND

- SECTION LINE
- DISTRICT BOUNDARY
- - - QTR-SECTION LINE
- PROPERTY LINE
- RIGHT OF WAY
- - - PRIVATE ROAD
- - - DLC LINE
- - - EASEMENT
- RIVER
- CANAL
- CREEK
- - - B.P.A. EASEMENT
- - - PIPE
- - - PENSTOCK
- OPEN DITCH
- TURNOUT BOX
- HOUSE

WATER RIGHT PERMIT LEGEND

- ▨ Permit #51189

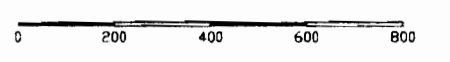
ESTES SURVEYS

P.O. Box 17519 60382 Arnold Rd.
 Salem, OR 97305 Bend, OR 97702
 (503) 585-7593 (541) 382-7391

FARMERS IRRIGATION DISTRICT
 HOOD RIVER OREGON

SECTION 20 T2N R10E

REVISION DATE: August 11, 1998



SCALE: 1" = 400' Sheet 10 of 10