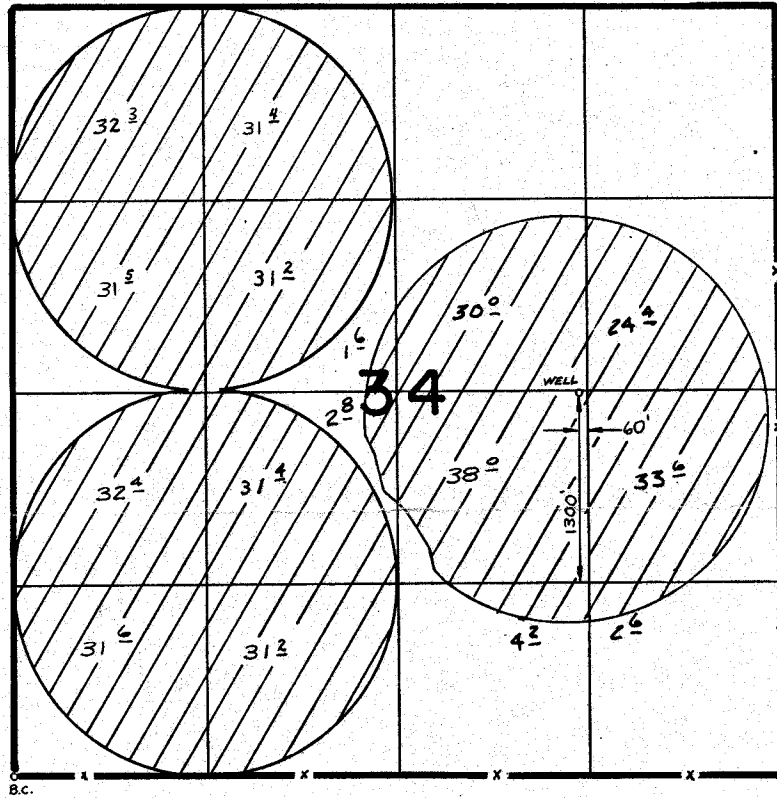


G-5812

74263
51295

T. 3N. R. 28E. W. M.



FINAL PROOF SURVEY UNDER

RECEIVED

JUN 21 1982

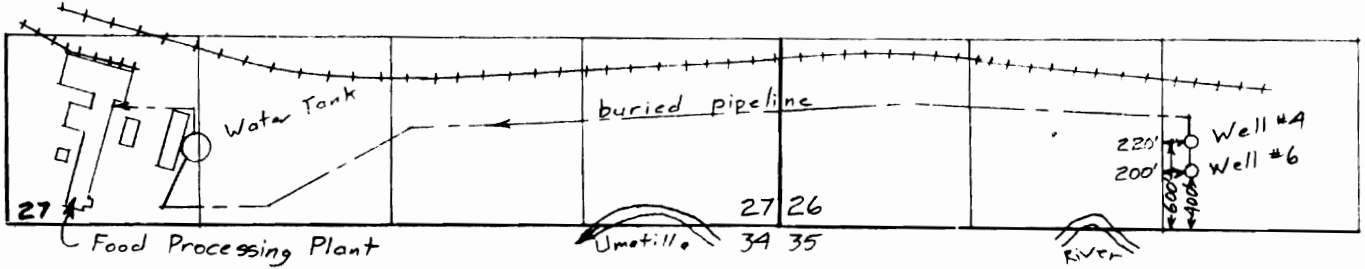
WATER RESOURCES DEPT
SALEM, OREGON

Application No. **G-5820** Permit No. **G-5812**
IN NAME OF

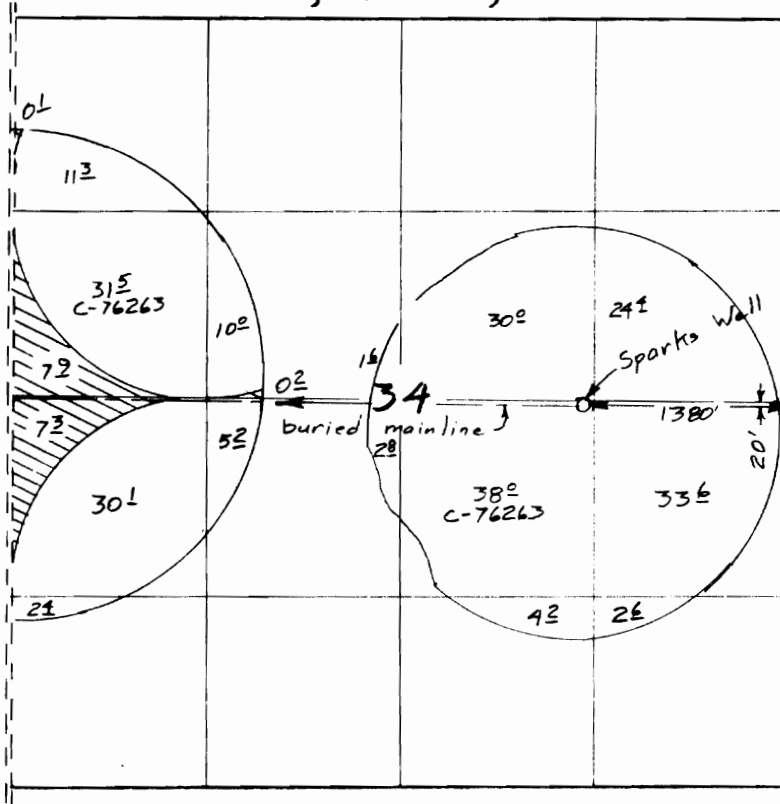
David Sparks

Surveyed *1-30* 19*72*, by *R. BARWIN*


T. 4 N., R. 28 E., W. M.



T. 3 N., R. 28 E., W. M.



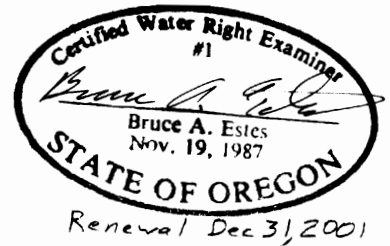
Scale 1" = 1320'



Surveyed November 24, 2000

Claim of Beneficial Use Map
for
J. R. SIMPLOT COMPANY

T-7197



This map is for the purpose of
locating a water right only
and has no intent to provide
legal dimensions or the location
of property lines.

ESTES SURVEYS, LLC

PO Box 17519 60382 Arnold Rd
Salem, OR 97305-7519 Bend, OR 97702
(503) 585-7593 (541) 382-7391