

Original mylar in FP Cabinet

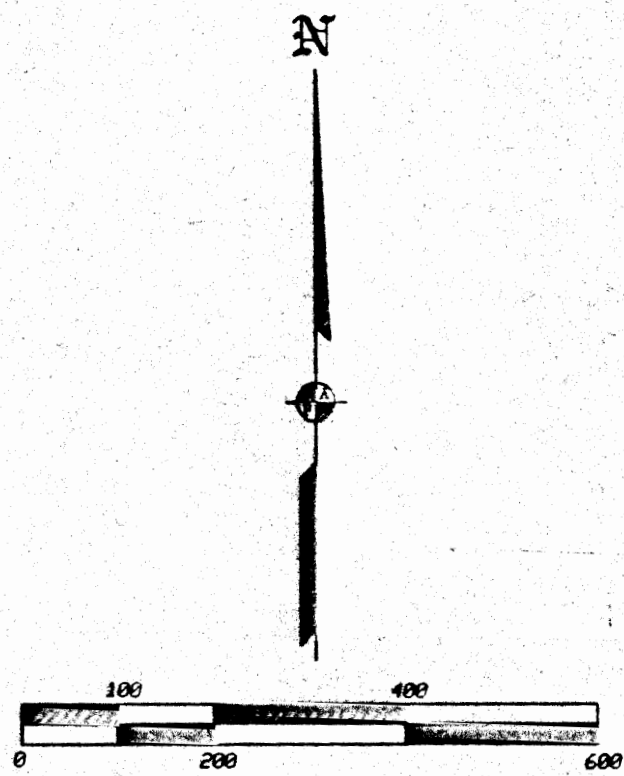
FINAL PROOF MAP

APPL. T-6719 PERMIT NOS. 47711 & 20608

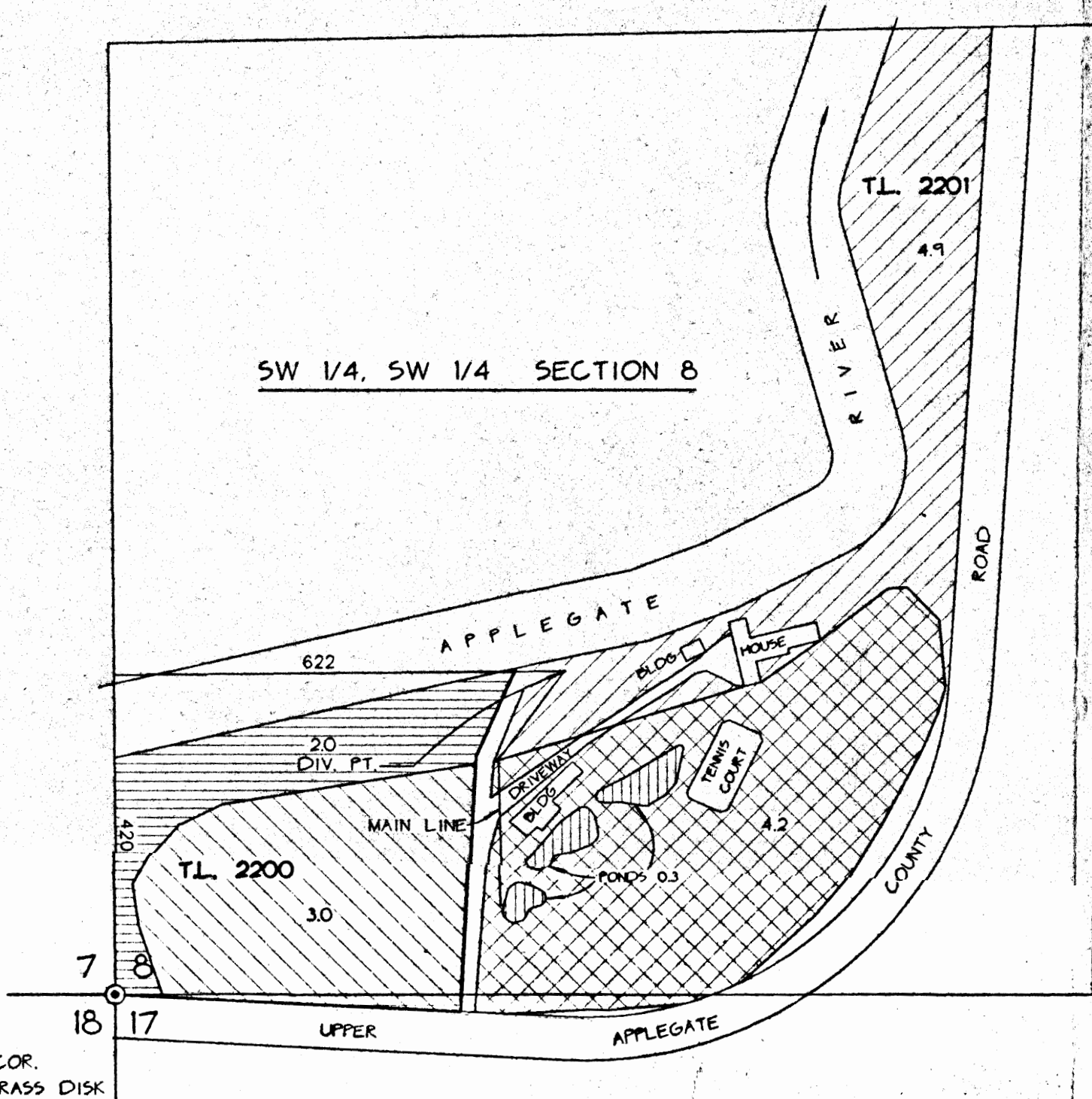
RECEIVED

MAR 1 2000

WATER RESOURCES DEPT
SALMON, OREGON



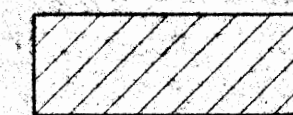
SEC. 8, T.40S., R3W., W.M.




INDICATES PRIMARY IRRIGATION - PERMIT NO. 20608
AND SUPPLEMENTAL IRRIGATION - PERMIT NO. 47711



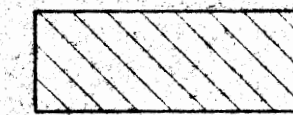
INDICATES RECREATIONAL USE - TRANSFER T-6719



INDICATES SUPPLEMENTAL IRRIGATION - PERMIT NO. 47711



INDICATES SUPPLEMENTAL IRRIGATION - PERMIT NO. 47711
(NOT AFFECTED BY THIS CHANGE)



INDICATES PRIMARY IRRIGATION - PERMIT NO. 20608
AND SUPPLEMENTAL IRRIGATION - PERMIT NO. 47711
(NOT AFFECTED BY THIS CHANGE)

THE PREPARATION OF THIS MAP WAS FOR THE PURPOSE OF IDENTIFYING THE WATER RIGHT ONLY & HAS NO INTENT TO PROVIDE DIMENSION OR LOCATION OF PROPERTY OWNERSHIP LINES.

REVISIONS:

	TITLE: FINAL PROOF MAP	DATE: 28 FEB 2000
	ASSESSOR'S MAP #: 40S3W08 TL2201	SCALE: 1 inch = 200 feet
	FOR: GARY L. DAVIS 11894 UPPER APPLGATE ROAD JACKSONVILLE, OREGON 97530 PH: 899-7959	DRAWN BY: JEH CHK BY: L.J.F.
	L.J. FRIAR & ASSOCIATES P.C. CONSULTING LAND SURVEYORS 816 W. 8TH ST., MEDFORD, OR (541) 778-2782	ORIGIN: ROTATION: 0° JOB#: 99-241
		Sheet 1 of 1