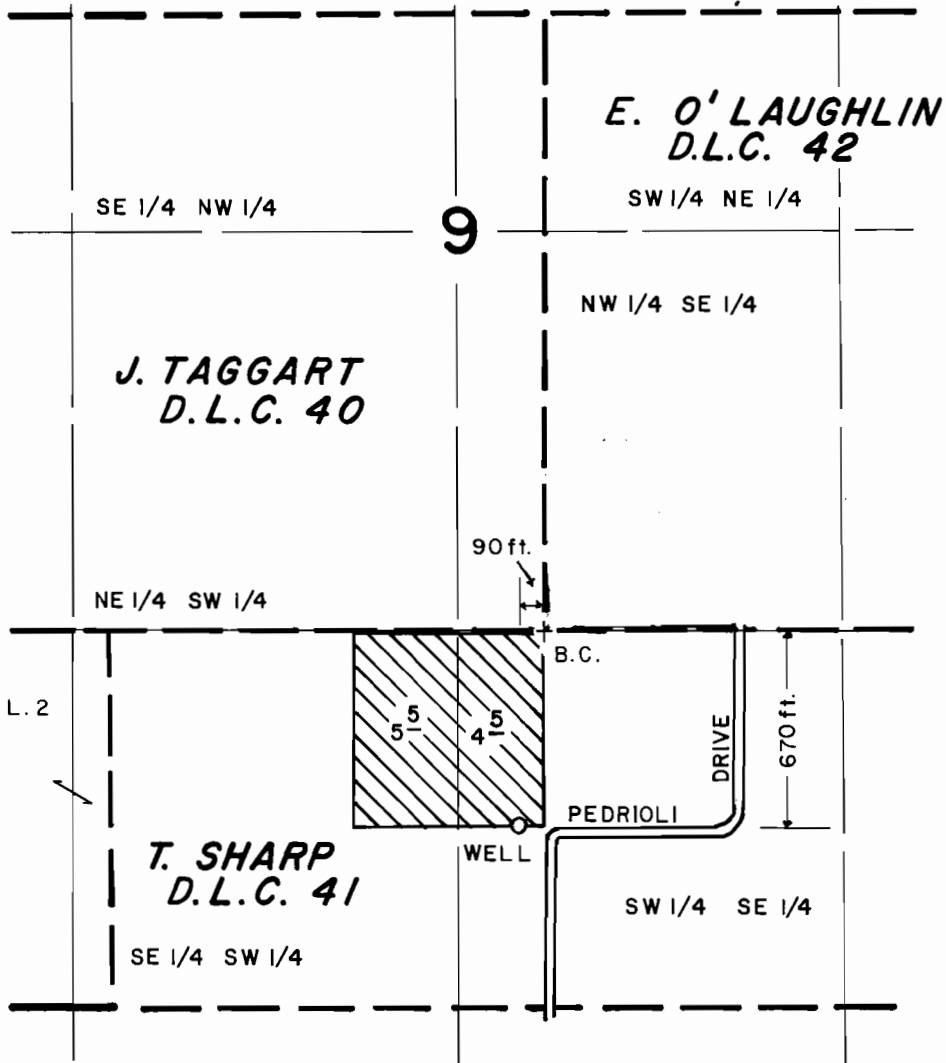




T.41S., R.13W., W.M.



SCALE: 8" = 1 MILE

FINAL PROOF SURVEY UNDER

 PRIMARY
 TEMP. CONTROL

Application No. G-9570 Permit No. G-9494
 IN NAME OF

OREGON PROPAGATING COMPANY

Surveyed APRIL 9 1985, by L. E. CASHION