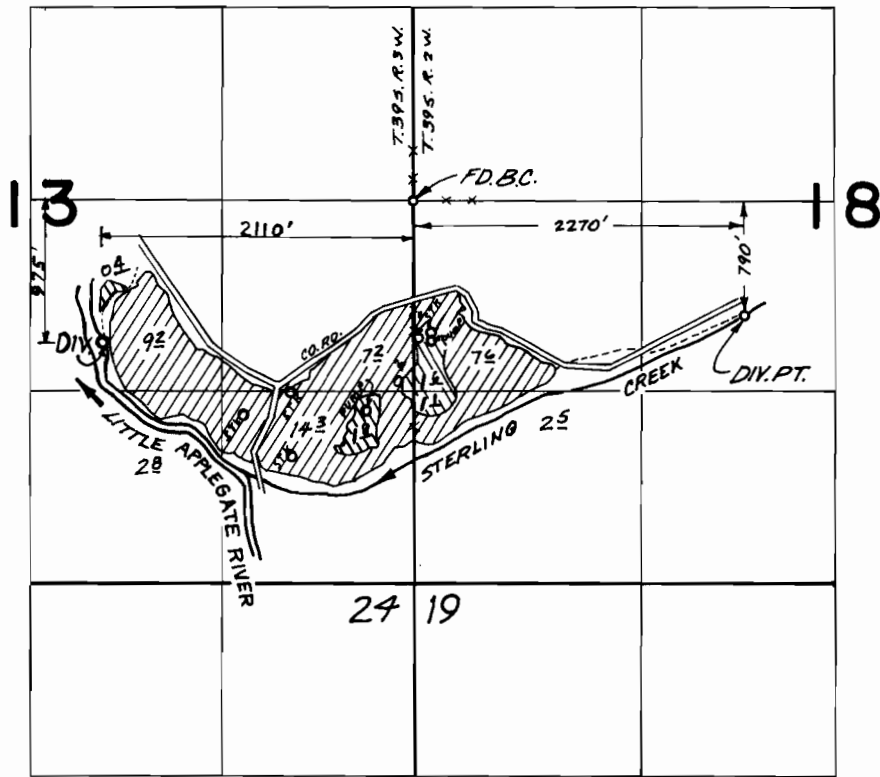




T. 39 S. R. 28 & 3 W. W.M.



FROM APPLICANTS MAP - UPPER PHILLIPS DITCH DIV.:  
680' S. & 9' W. FROM N 1/4 COR. SEC. 29, T. 39 S. R. 2 W.

**FINAL PROOF SURVEY**  
UNDER

Application No. 48813 Permit No. 36591   
45011 33636   
IN NAME OF

LILLIAN F. HUKILL

Surveyed MAY 5 76 by C.R. KING  
JULY 18 1974 by L.M. TOLLE