

**FINAL PROOF SURVEY
AND
CLAIM OF BENEFICIAL USE**

RECEIVED
76537

SEP 10 1996

WATER RESOURCES DEPT
SALEM, OREGON

LOCATED IN
SW 1/4, SW 1/4, SECTION 34, T2N, R32E
AND

NW 1/4, NW 1/4, SECTION 3, T1N, R32E, W.M.
STATE OF OREGON, COUNTY OF UMATILLA



APPLICATION G-12,209

PERMIT G-11,433




ANTHONY AND PATRICIA MORENO

LEGEND

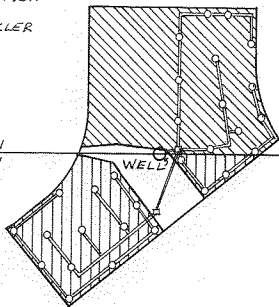
AREA BENEFICIAALLY IRRIGATED

-  = AREA UNDER IRRIGATION
SW 1/4, SW 1/4, S34; 2.54 ACRES
-  = AREA UNDER IRRIGATION
NW 1/4, NW 1/4, S3; 1.39 ACRES

SW 1/4, SW 1/4, S34: 2.54 ACRES
NW 1/4, NW 1/4, S3: 1.39 ACRES
TOTAL: 3.93 ACRES

-  = VALVE BOX
-  = BURIED DISTRIBUTION LINE
-  = RISER & SPRINKLER HEAD

SW 1/4, SW 1/4, S34

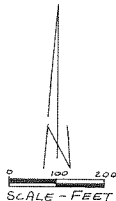


NW 1/4, NW 1/4, S3

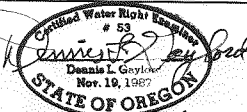
SECTION CORNER S33 S34 T2N
54 S3 T1N
R32E

1/16" TH
COR

WELL IS LOCATED
25 FEET EAST OF
SW CORNER OF
SECTION 34, T2N,
R32E.



THIS MAP IS PREPARED FOR THE EXPRESS PURPOSE TO SHOW WATER APPROPRIATION AND USE. IT IS NOT INTENDED TO SHOW OR LOCATE PROPERTY OWNERSHIP LINES.



Renews 6/30/1997

DENNIS L. GAYLORD, CWRE
4107 S.W. LAKE DRIVE
PENDLETON, OR. 97801
541-276-6260