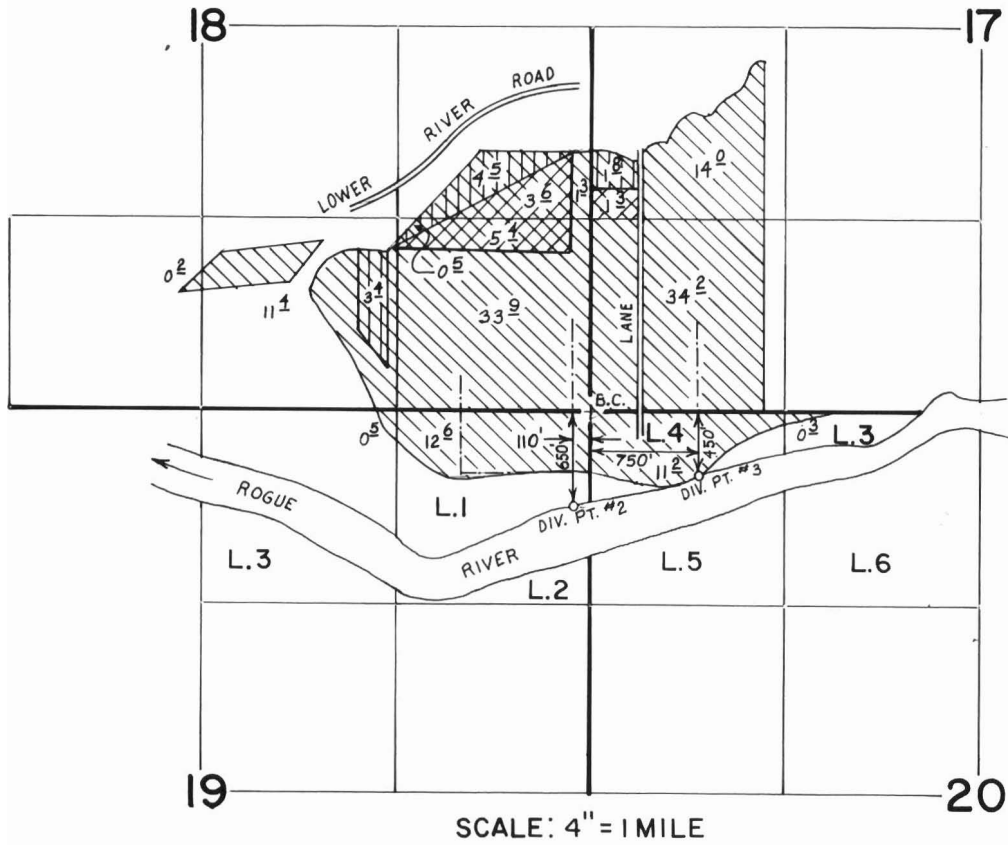





T. 36S., R. 6 W., W.M.



SCALE: 4" = 1 MILE

-  IRRIGATED from DIV. PT. #2 (T-3095).
-  IRRIGATED from DIV. PT. #2 & #3.
-  FROST PROTECTION

FINAL PROOF SURVEY UNDER

TRANSFER NO. 3095
 Application No. 52198... Permit No. 39303.....
 IN NAME OF

WILD RIVER ORCHARDS, INC.....

Surveyed JAN. 18, 1984, by B. S. JAMES.....