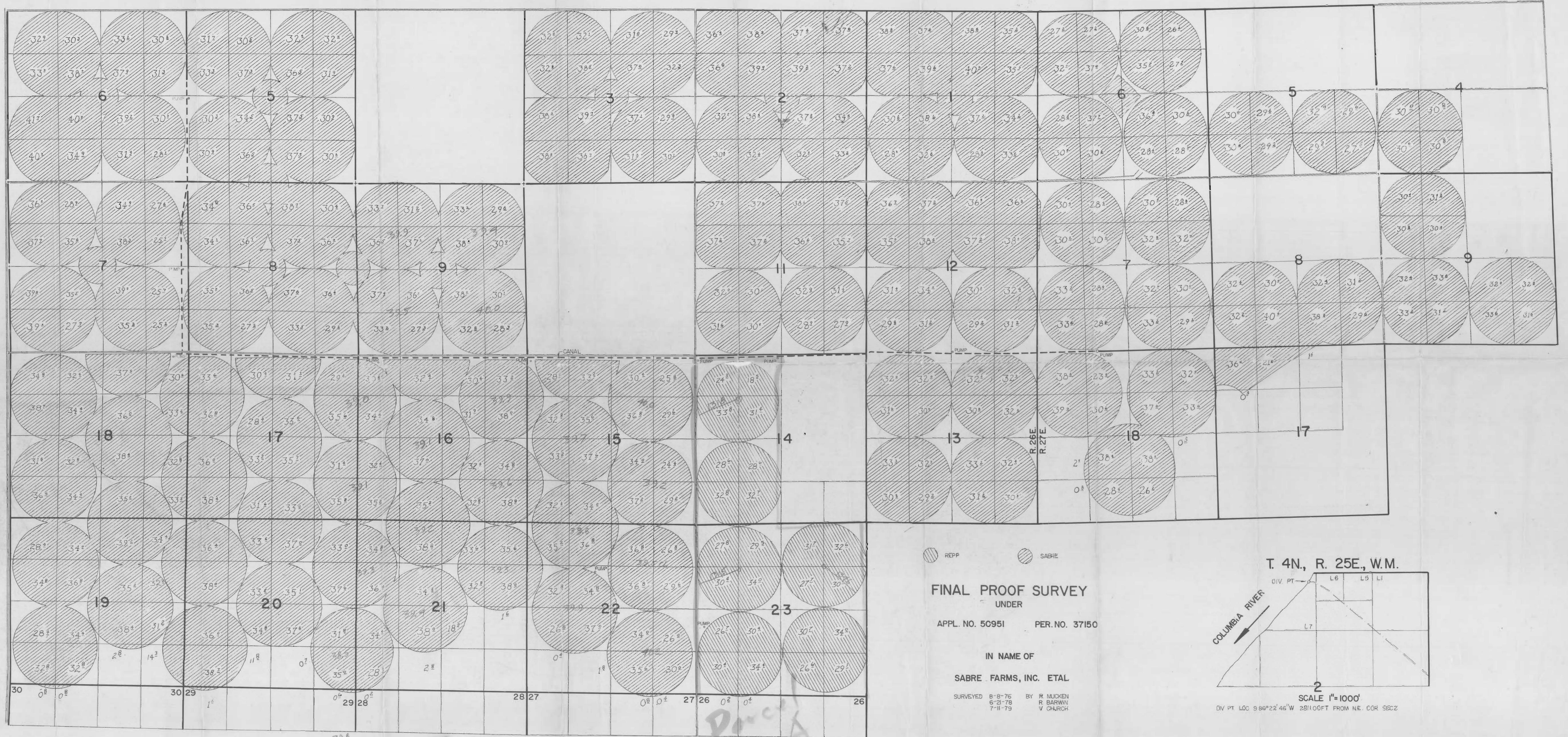


TOWNSHIP 3 NORTH, RANGE 26 & 27 EAST, W. M.



REPP SABRE

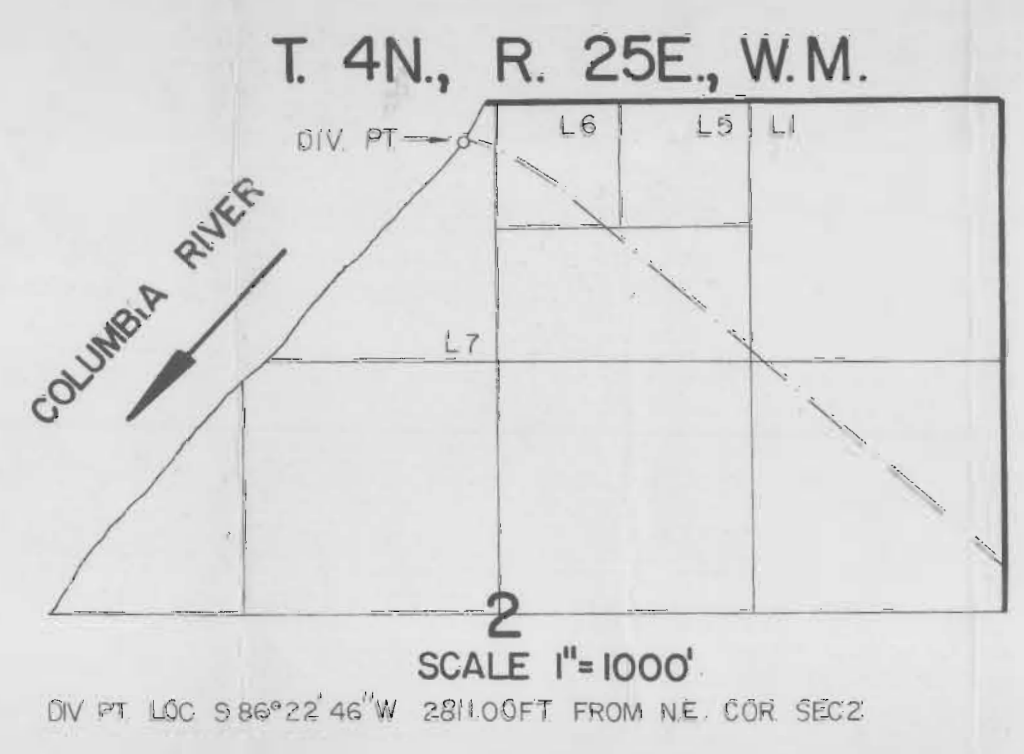
FINAL PROOF SURVEY  
UNDER

APPL. NO. 50951 PER. NO. 37150

IN NAME OF

SABRE FARMS, INC. ETAL

SURVEYED 8-8-76 BY R. MUCKEN  
6-21-78 R. BARWIN  
7-11-79 V. CHURCH






D-39-6

# Potlatch Poplar Project

## Detail of Irrigated Area

### Section 7\_T3N\_R27E\_Phase\_2







#### Shade Legend


-  State Lease Lands
-  Other Private Ownership
-  Non-Commercial Farm/Forest

Scale: 1 inch = 200 feet

Date: 5/10/93




#### Linear Feature Legend

-  Airstrip
-  Paved
-  Rocked
-  Dirt
-  Pivot Access
-  Powerline



# Potlatch Poplar Project Detail of Irrigated Area Section\_7\_T3N\_R27E\_Phase\_2







### Shade Legend


-  State Lease Lands
-  Other Private Ownership
-  Non-Commercial Farm/Forest

Scale: 1 inch = 200 feet

Date: 5/10/93

### Linear Feature Legend

-  Airstrip
-  Paved
-  Rocked
-  Dirt
-  Pivot Access
-  Powerline






# Potlatch Poplar Project Detail of Irrigated Area

Section\_6\_T3N\_R27E







Scale: 1 inch = 200 feet

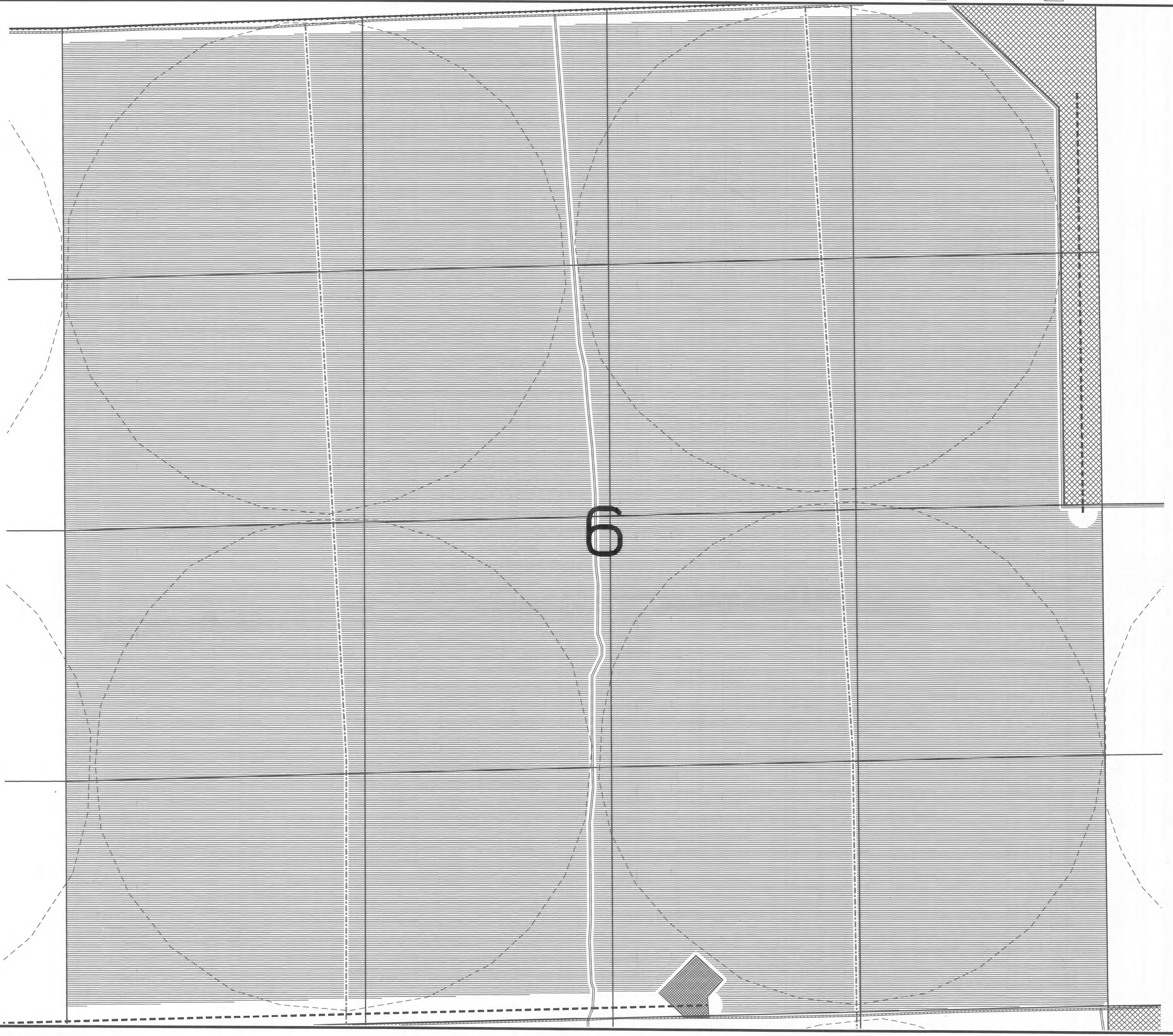
Date: 5/17/93

### Shade Legend

-  State Lease Lands
-  Other Private Ownership
-  Non-Commercial Farm/Forest

### Linear Feature Legend

-  Airstrip
-  Paved
-  Rocked
-  Dirt
-  Pivot Access
-  Powerline






# Potlatch Poplar Project Detail of Irrigated Area

Section\_5\_T3N\_R27E







Scale: 1 inch = 200 feet

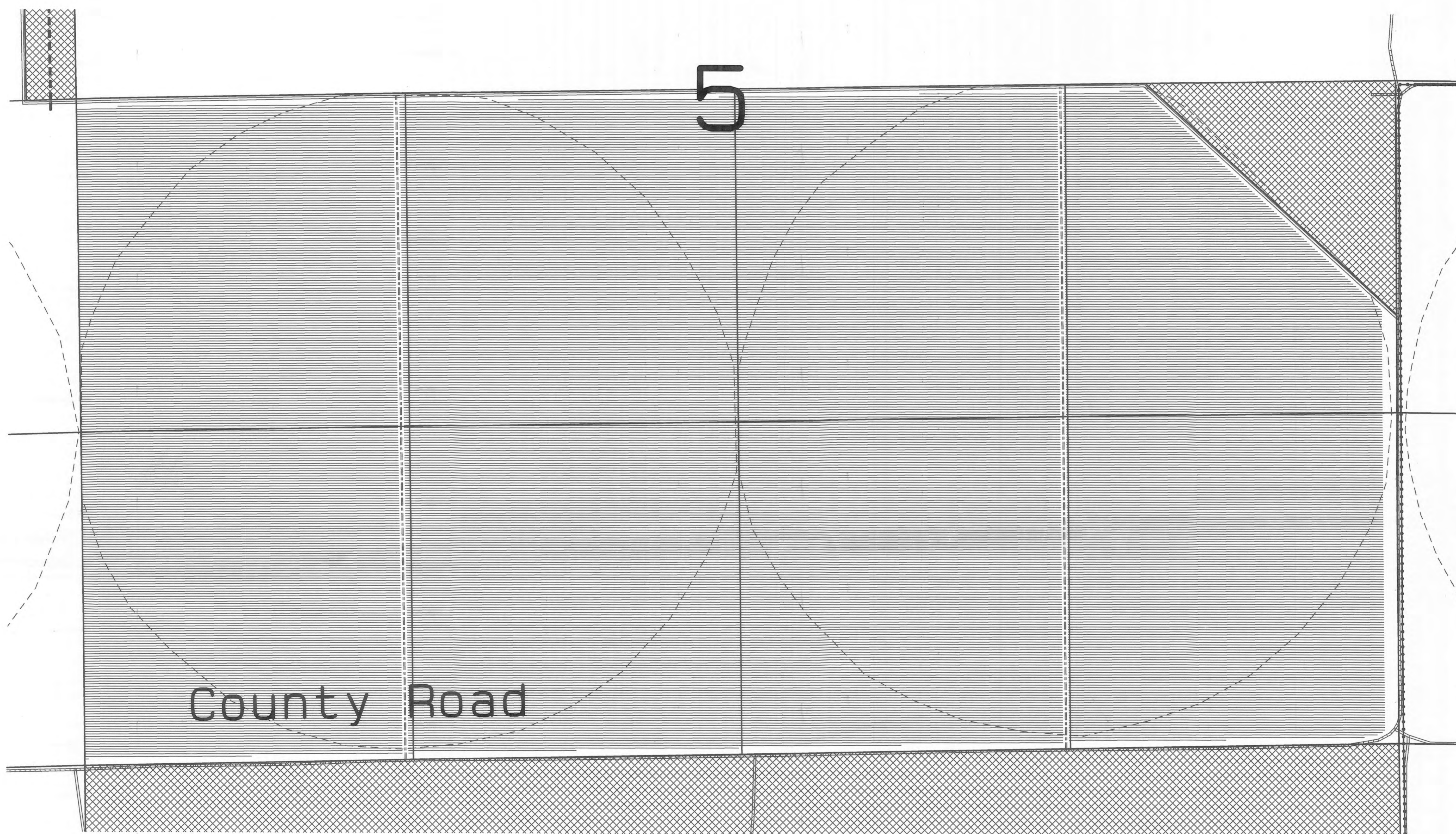
Date: 5/17/93

### Shade Legend

-  State Lease Lands
-  Other Private Ownership
-  Non-Commercial Farm/Forest

### Linear Feature Legend

-  Airstrip
-  Paved
-  Rocked
-  Dirt
-  Pivot Access
-  Powerline



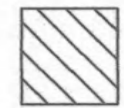


# Potlatch Poplar Project

## Phase Diagram Farm Layout



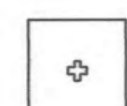
Scale: 1 inch = 1667 feet

Date: May 24, 1993






### Shade Legend

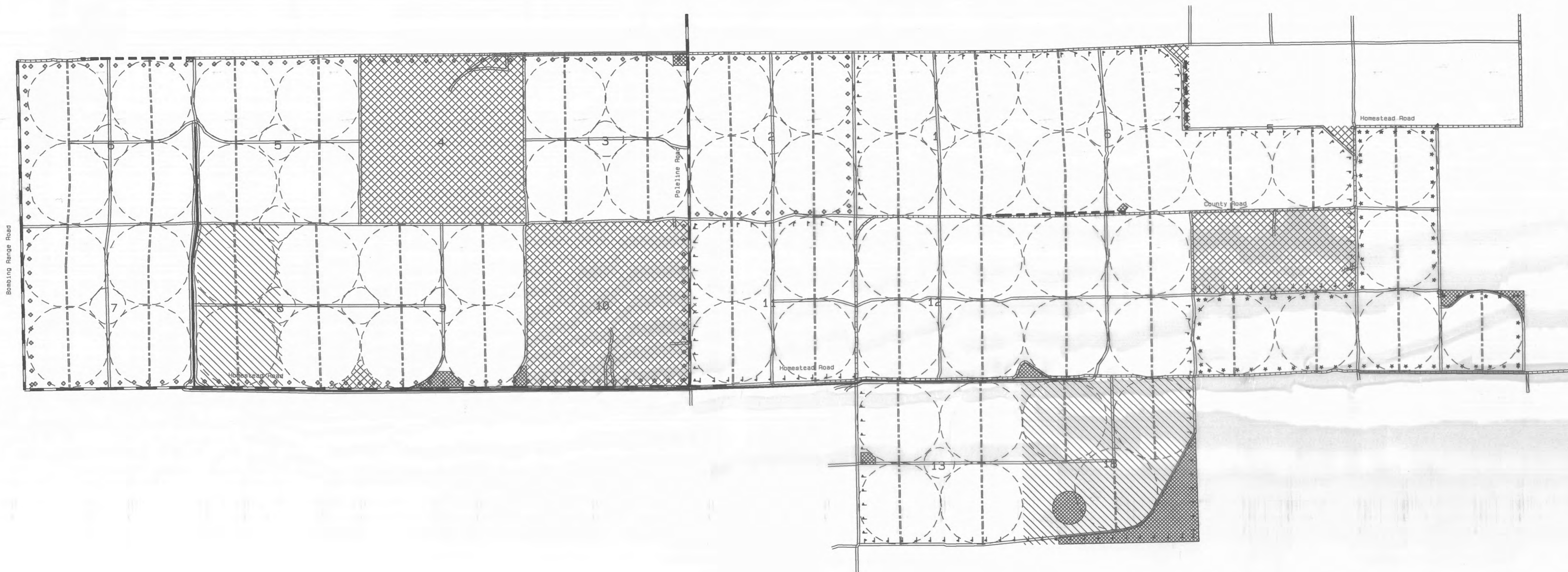
-  State Lease Lands
-  Other Private Ownership
-  Non-Commercial Farm/Forest

### Phase Legend

-  Phase 1 - 1994 Planting
-  Phase 2 - 1995 Planting
-  Phase 3 - 1996 Planting

### Linear Feature Legend

-  Airstrip
-  Paved
-  Rocked
-  Dirt
-  Pivot Access






# Potlatch Poplar Project







## Detail of Irrigated Area

### Section 8\_T3N\_R27E

#### Shade Legend

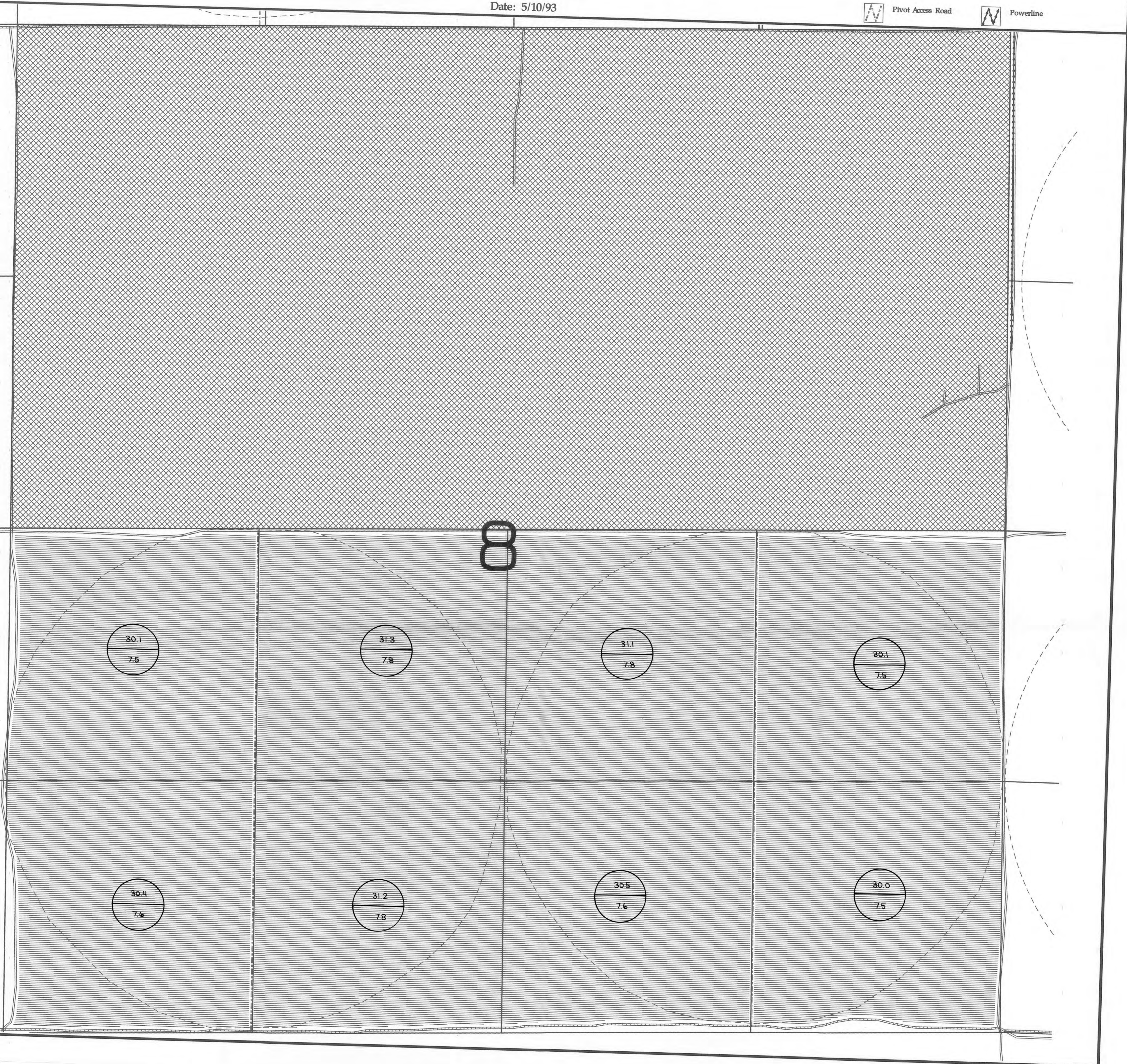
-  State Lease Lands
-  Other Private Ownership
-  Non-Commercial Farm/Forest

#### Linear Feature Legend

-  Airstrip
-  Paved Road
-  Rocked Road
-  Dirt Road
-  Pivot Access Road
-  Powerline

Scale: 1 inch = 200 feet

Date: 5/10/93









# Potlatch Poplar Project Detail of Irrigated Area

Section 9\_T3N\_R27E




Scale: 1 inch = 200 feet


Date: 5/10/93

## Linear Feature Legend

-  Airstrip
-  Paved Road
-  Rocked Road
-  Dirt Road
-  Pivot Access Road
-  Powerline

## Shade Legend

-  State Lease Lands
-  Other Private Ownership
-  Non-Commercial Farm/Forest








# Potlatch Poplar Project Detail of Irrigated Area

Section\_4\_T3N\_R27E







Scale: 1 inch = 200 feet

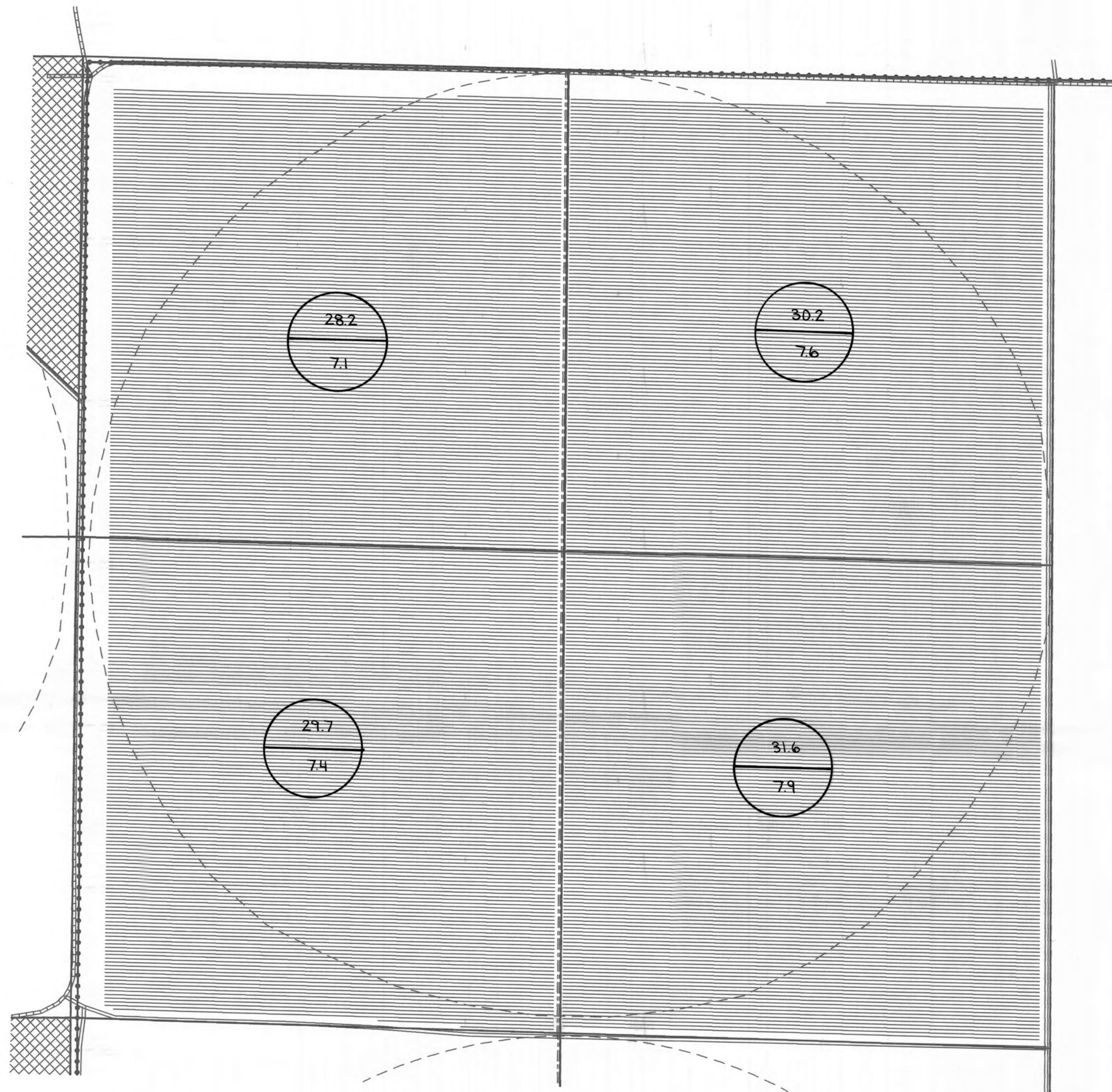
Date: 5/10/93

## Shade Legend

-  State Lease Lands
-  Other Private Ownership
-  Non-Commercial Farm/Forest

## Linear Feature Legend

-  Airstrip
-  Paved Road
-  Rocked Road
-  Dirt Road
-  Pivot Access Road
-  Powerline






# Potlatch Poplar Project Detail of Irrigated Area

Section\_13\_T3N\_R26E



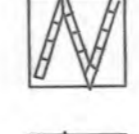
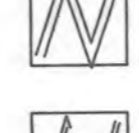

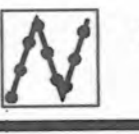
Scale: 1 inch = 200 feet

Date: 5/17/93

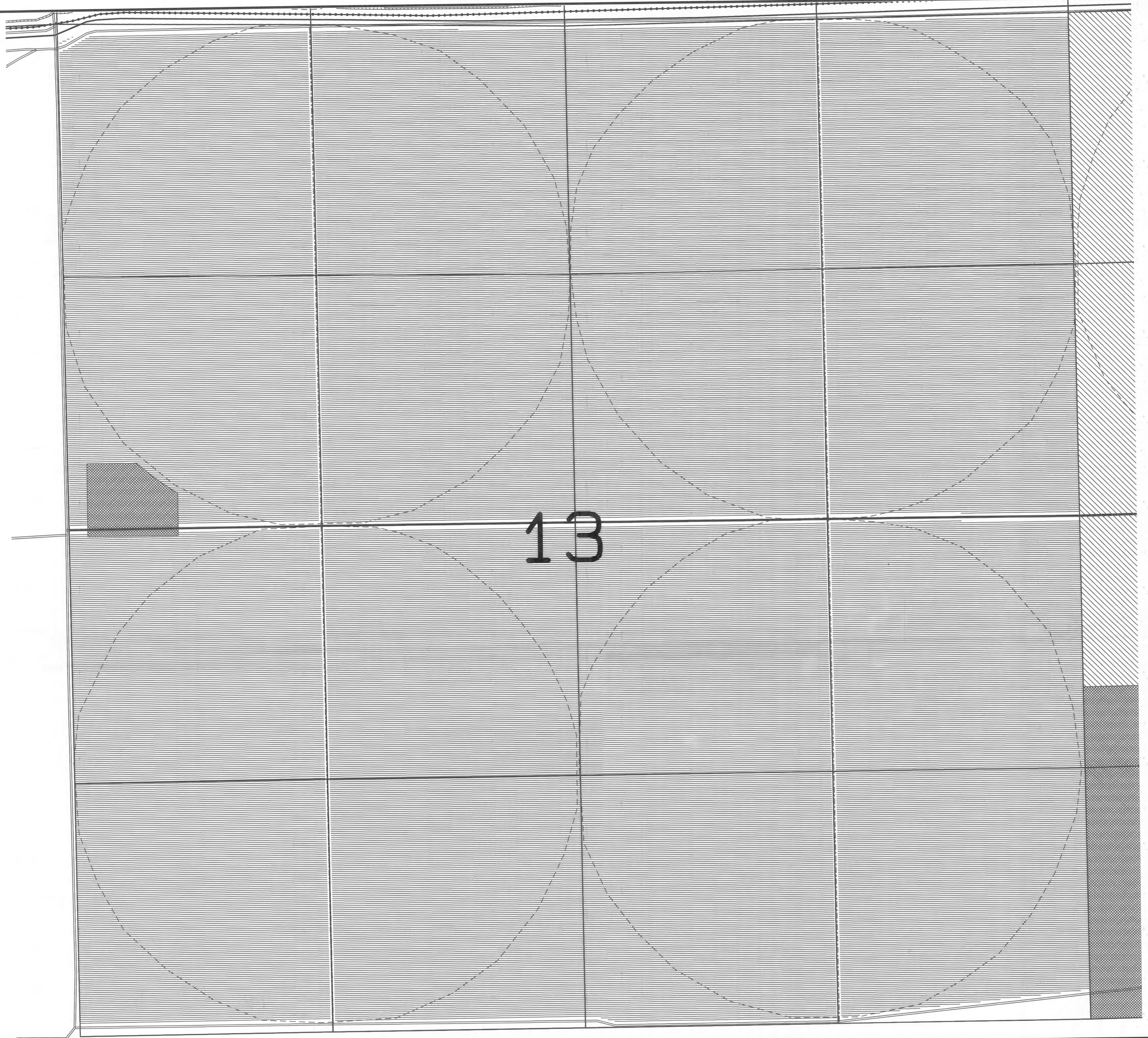
### Shade Legend

-  State Lease Lands
-  Other Private Ownership
-  Non-Commercial Farm/Forest

### Linear Feature Legend

-  Airstrip
-  Paved
-  Rocked
-  Dirt
-  Pivot Access
-  Powerline

13






# Potlatch Poplar Project Detail of Irrigated Area

Section\_12\_T3N\_R26E







Scale: 1 inch = 200 feet

Date: 5/17/93

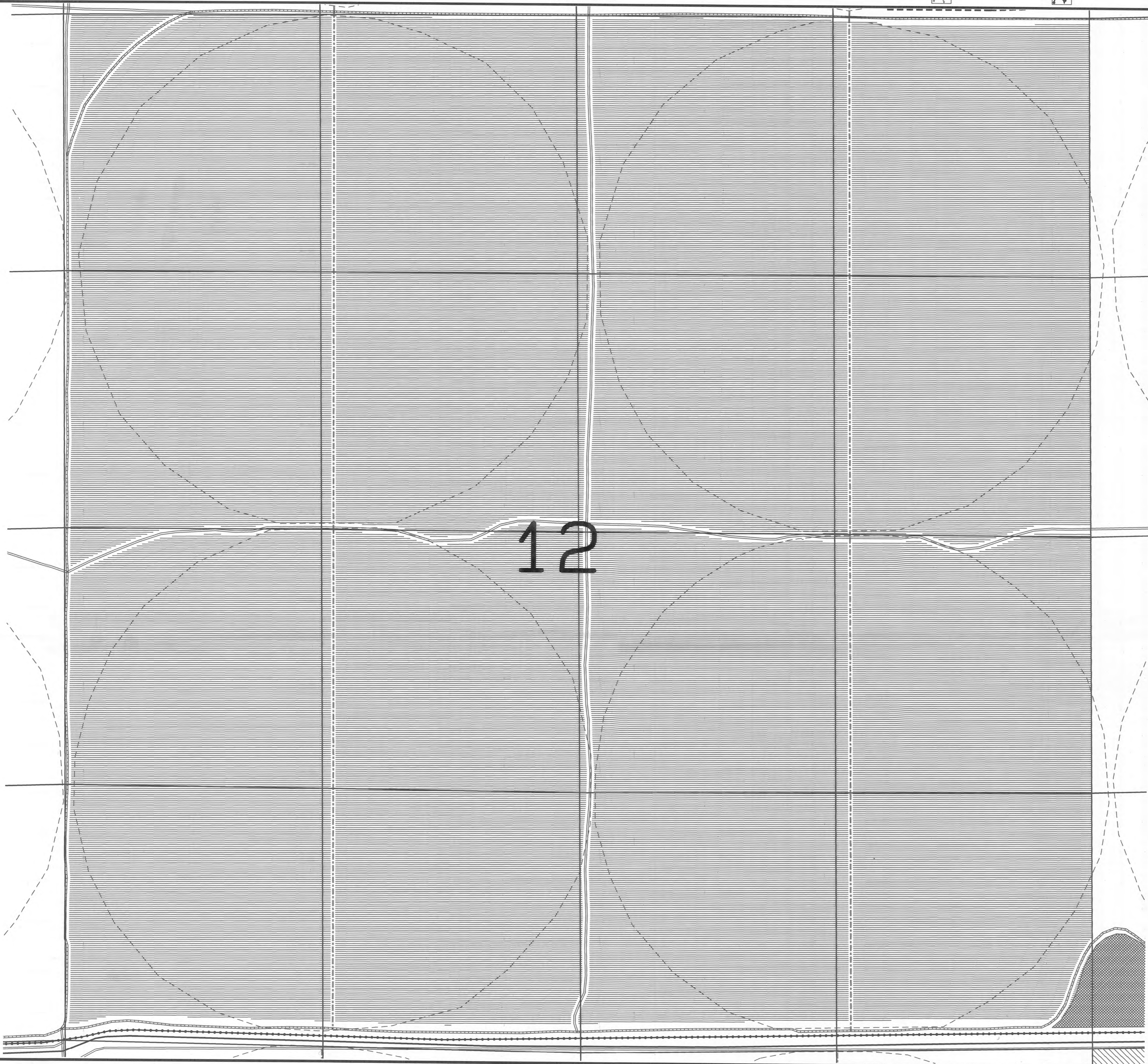
### Shade Legend

-  State Lease Lands
-  Other Private Ownership
-  Non-Commercial Farm/Forest

### Linear Feature Legend

-  Airstrip
-  Paved
-  Rocked
-  Dirt
-  Pivot Access
-  Powerline

12






# Potlatch Poplar Project







## Detail of Irrigated Area

### Section\_11\_T3N\_R26E

#### Shade Legend

-  State Lease Lands
-  Other Private Ownership
-  Non-Commercial Farm/Forest

#### Linear Feature Legend

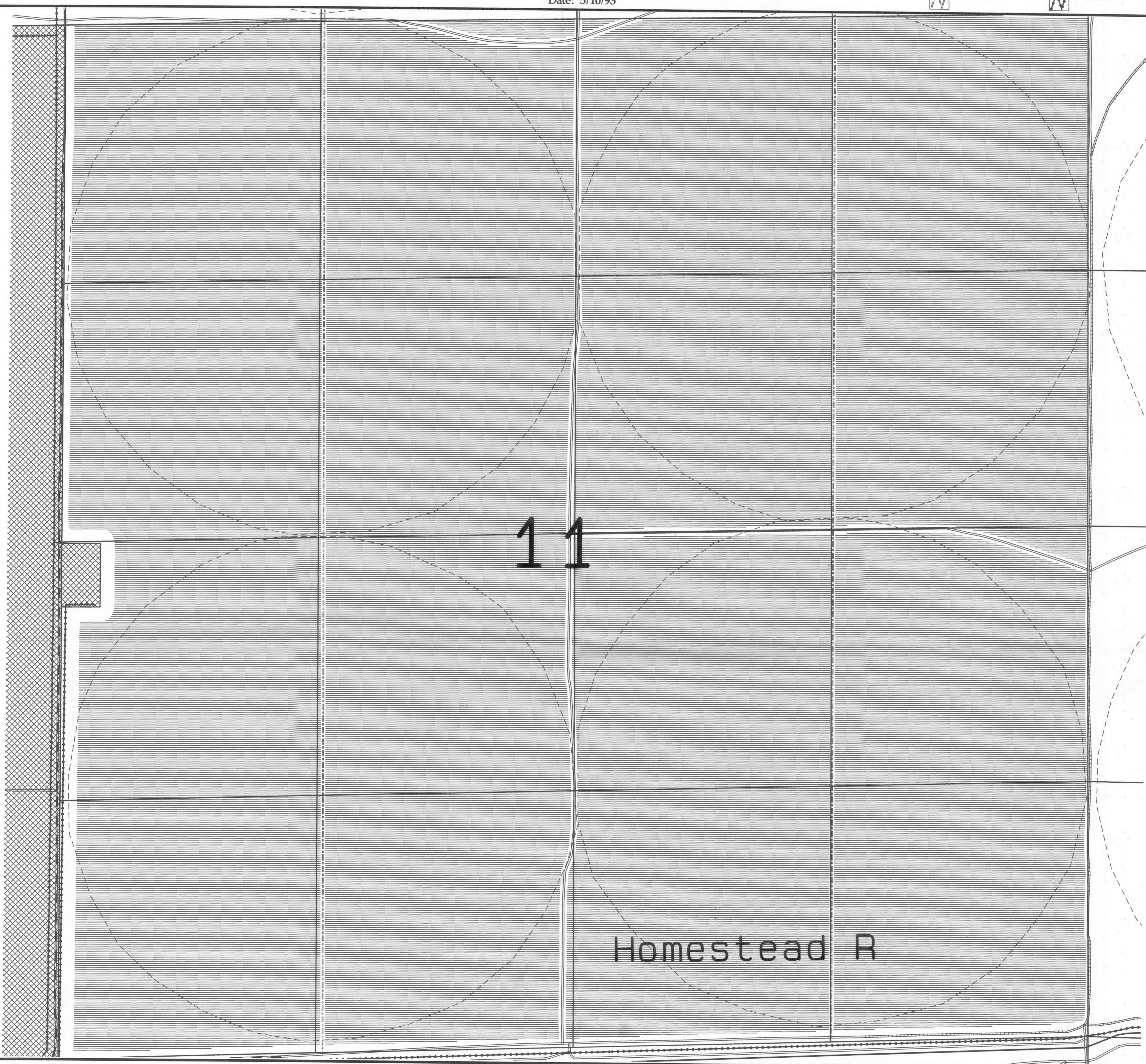
-  Airstrip
-  Paved
-  Rocked
-  Dirt
-  Pivot Access
-  Powerline

Scale: 1 inch = 200 feet

Date: 5/10/93

11

Homestead R



# Potlatch Poplar Project




## Detail of Irrigated Area

Section 2\_T3N\_R26E



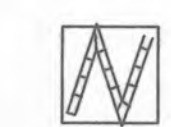



Scale: 1 inch = 200 feet

Date: 5/17/93


### Shade Legend

-  State Lease Lands
-  Other Private Ownership
-  Non-Commercial Farm/Forest

### Linear Feature Legend

-  Airstrip
-  Paved
-  Rocked
-  Dirt
-  Pivot Access
-  Powerline

2






# Potlatch Poplar Project Detail of Irrigated Area

Section 3\_T3N\_R26E







Scale: 1 inch = 200 feet

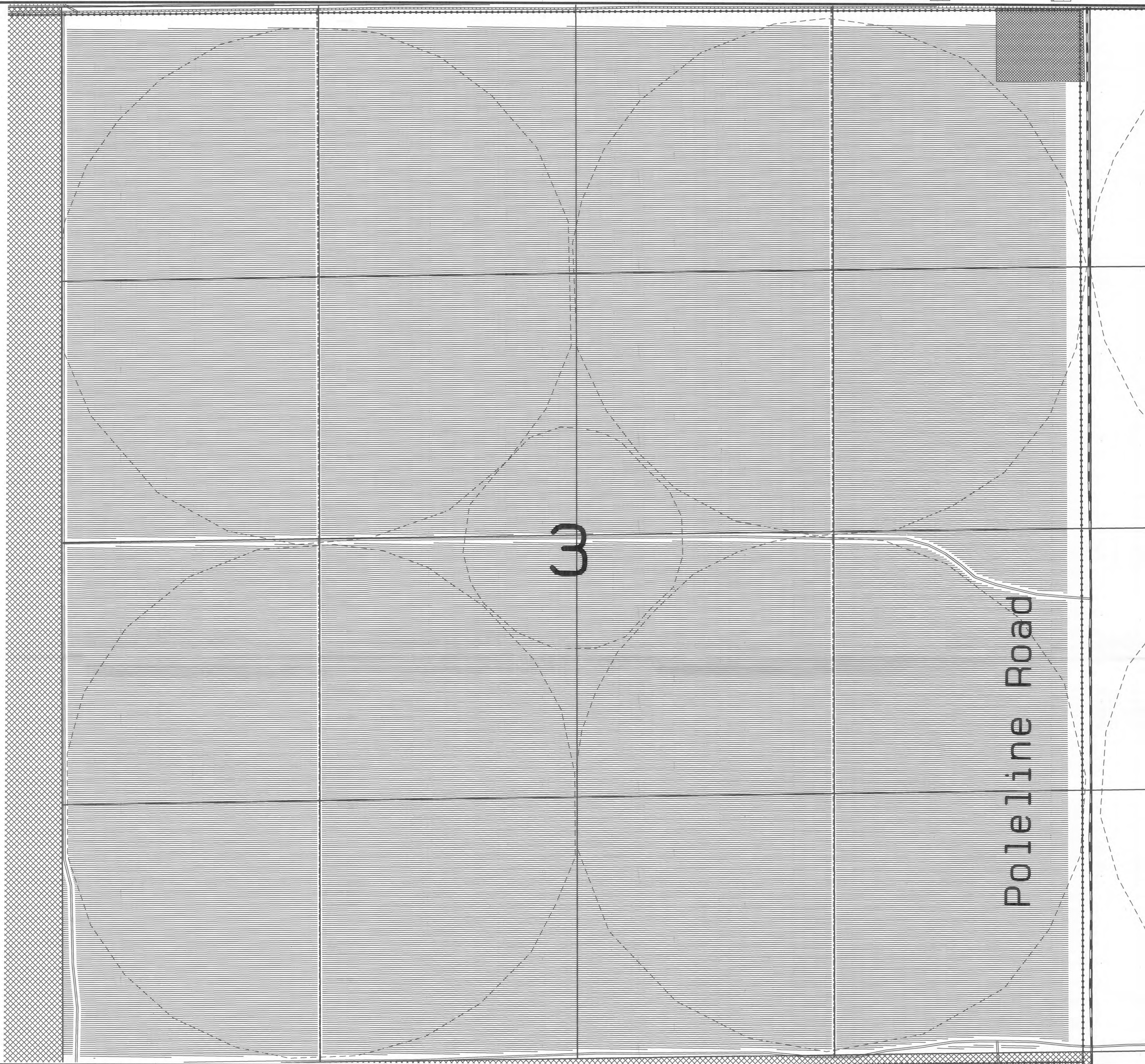
Date: 5/17/93

### Shade Legend

-  State Lease Lands
-  Other Private Ownership
-  Non-Commercial Farm/Forest

### Linear Feature Legend

-  Airstrip
-  Paved
-  Rocked
-  Dirt
-  Pivot Access
-  Powerline






# Potlatch Poplar Project Detail of Irrigated Area

Section 5\_T3N\_R26E







Scale: 1 inch = 200 feet

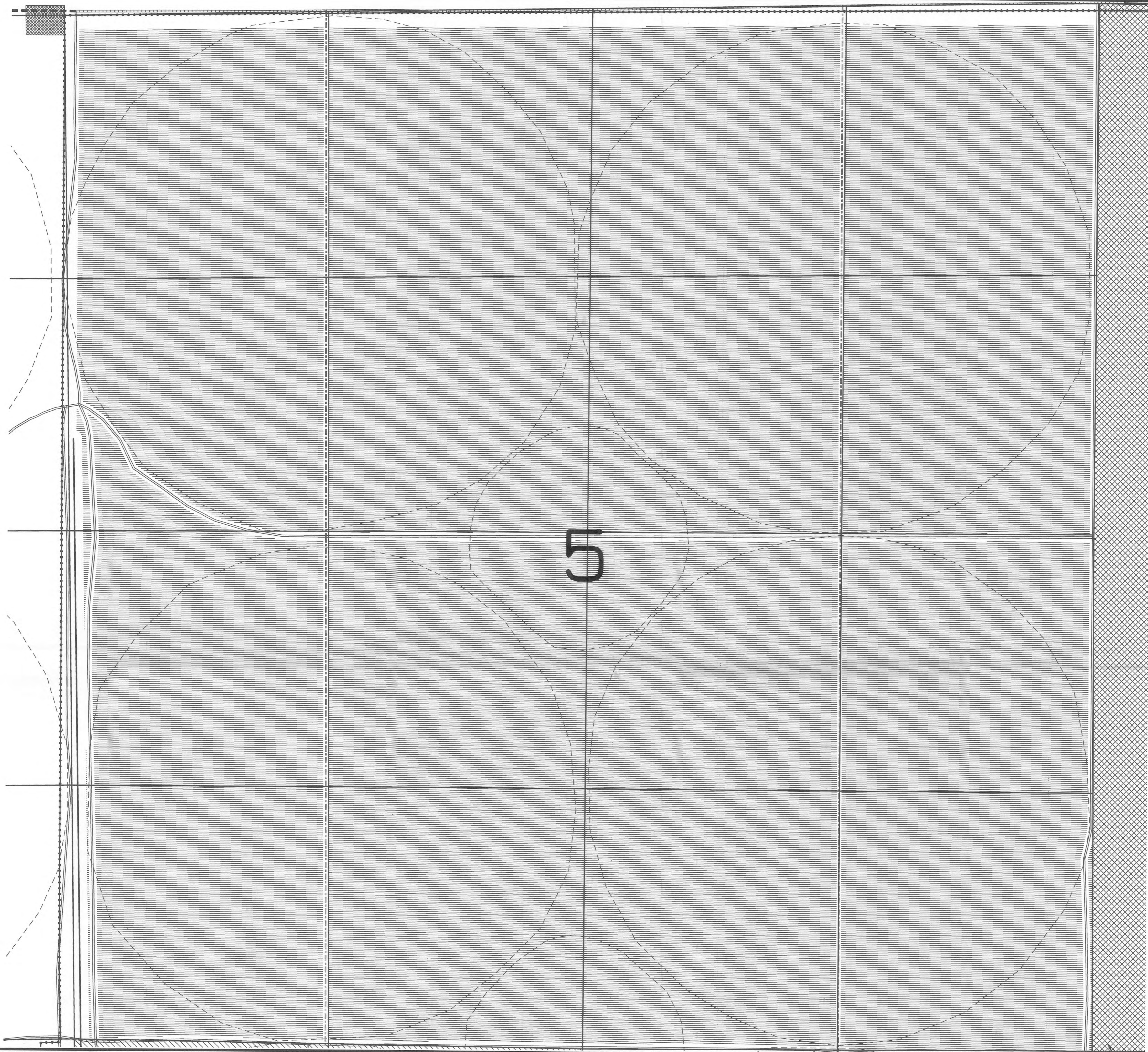
Date: 5/17/93

### Shade Legend

-  State Lease Lands
-  Other Private Ownership
-  Non-Commercial Farm/Forest

### Linear Feature Legend

-  Airstrip
-  Paved
-  Rocked
-  Dirt
-  Pivot Access
-  Powerline



# Potlatch Poplar Project




## Detail of Irrigated Area

Section 6 T3N R26E







Scale: 1 inch = 200 feet

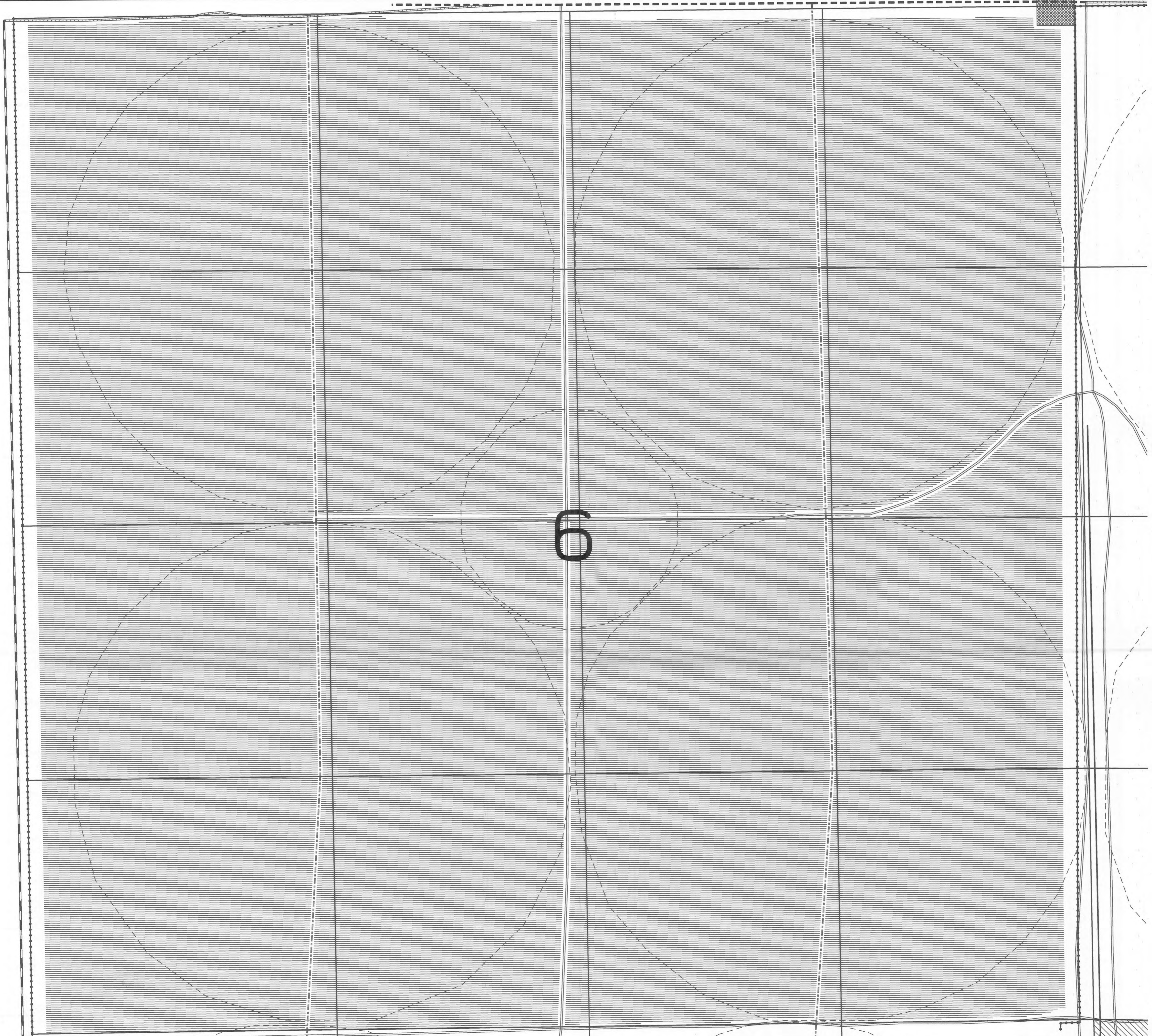
Date: 5/17/93

### Shade Legend

-  State Lease Lands
-  Other Private Ownership
-  Non-Commercial Farm/Forest

### Linear Feature Legend

-  Airstrip
-  Paved
-  Rocked
-  Dirt
-  Pivot Access
-  Powerline





T7016 + T7017




# Potlatch Poplar Project Detail of Irrigated Area

Section 7\_T3N\_R26E







Scale: 1 inch = 200 feet

Date: 5/17/93


### Shade Legend

-  State Lease Lands
-  Other Private Ownership
-  Non-Commercial Farm/Forest

### Linear Feature Legend

-  Airstrip
-  Paved
-  Rocked
-  Dirt
-  Pivot Access
-  Powerline

7






# Potlatch Poplar Project Detail of Irrigated Area

Section 8\_T3N\_R26E







Scale: 1 inch = 200 feet

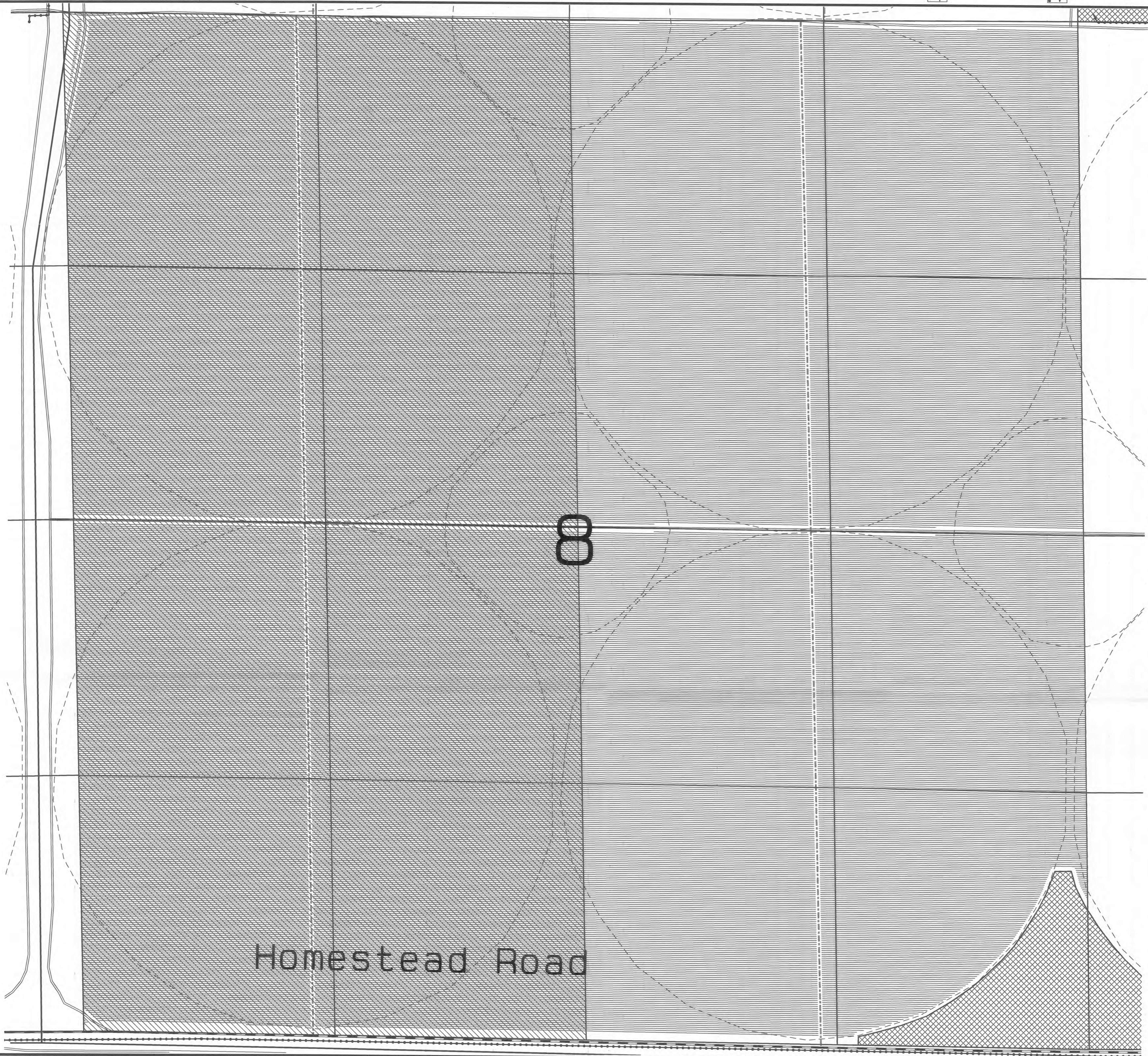
Date: 5/17/93

### Shade Legend

-  State Lease Lands
-  Other Private Ownership
-  Non-Commercial Farm/Forest

### Linear Feature Legend

-  Airstrip
-  Paved
-  Rocked
-  Dirt
-  Pivot Access
-  Powerline



T7016 + T7017




# Potlatch Poplar Project Detail of Irrigated Area

Section 9\_T3N\_R26E







Scale: 1 inch = 200 feet

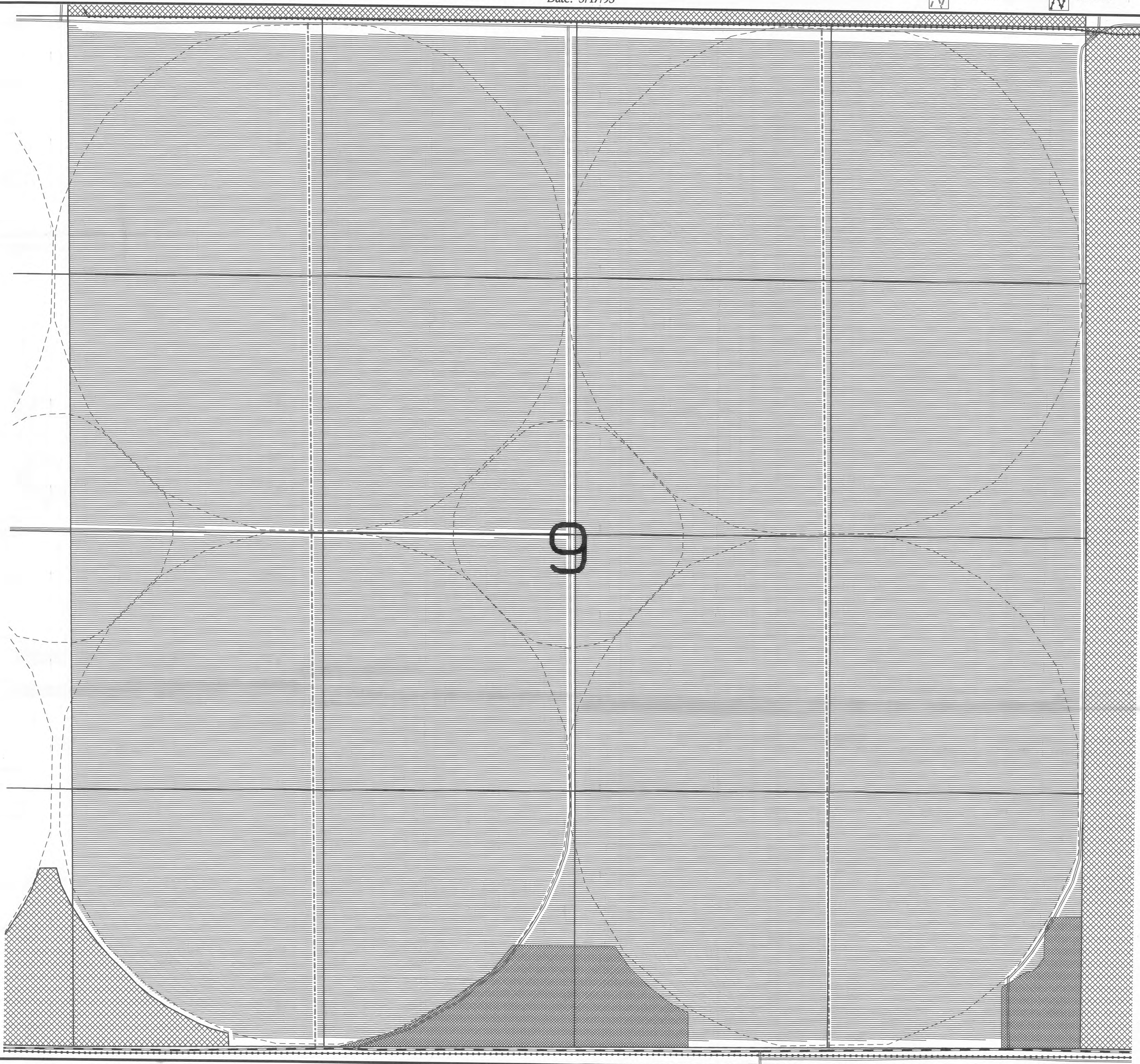
Date: 5/17/93

### Shade Legend

-  State Lease Lands
-  Other Private Ownership
-  Non-Commercial Farm/Forest

### Linear Feature Legend

-  Airstrip
-  Paved
-  Rocked
-  Dirt
-  Pivot Access
-  Powerline



# Potlatch Poplar Project




## Detail of Irrigated Area

Section 1\_T3N\_R26E







Scale: 1 inch = 200 feet


Date: 5/17/93

### Shade Legend

-  State Lease Lands
-  Other Private Ownership
-  Non-Commercial Farm/Forest

### Linear Feature Legend

-  Airstrip
-  Paved
-  Rocked
-  Dirt
-  Pivot Access
-  Powerline






# Potlatch Poplar Project Detail of Irrigated Area

Section\_18\_T3N\_R27E



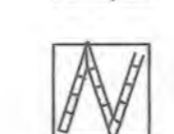

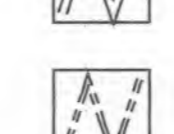

Scale: 1 inch = 200 feet

Date: 5/17/93

### Shade Legend

-  State Lease Lands
-  Other Private Ownership
-  Non-Commercial Farm/Forest

### Linear Feature Legend

-  Airstrip
-  Paved
-  Rocked
-  Dirt
-  Pivot Access
-  Powerline

