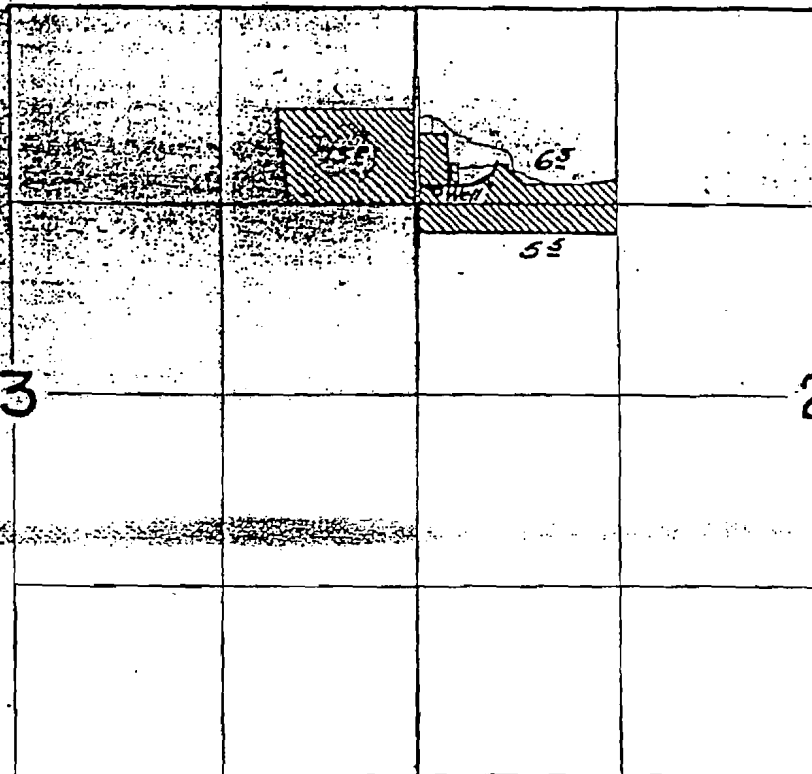


RECEIVED

MAY 15 2000

WATER RESOURCES DEPT.
SALEM, OREGON

T.3S.R.1W.W.M.



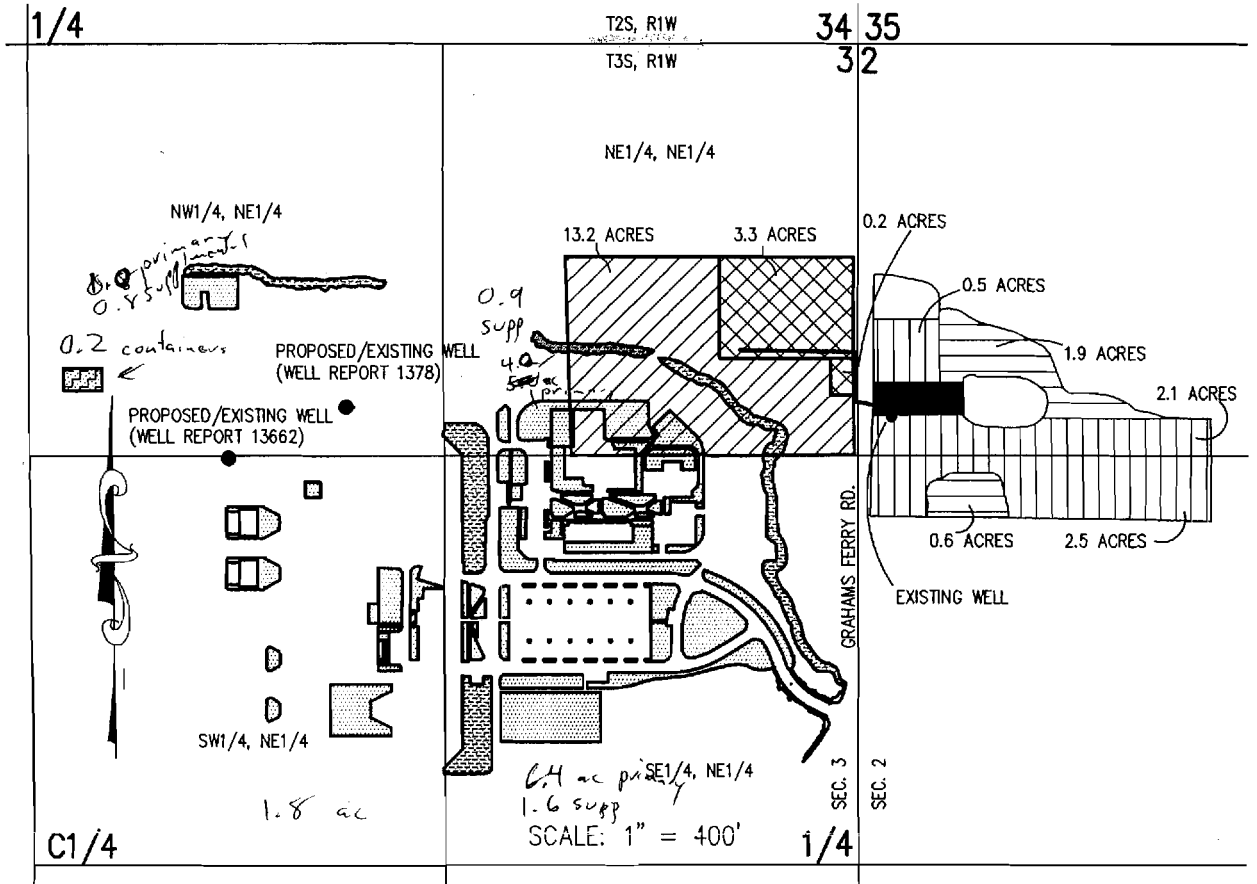
FINAL PROOF SURVEY
UNDER

Application No. G-775 Permit No. G-703
IN NAME OF

WILLIAM J. CURTIS

Surveyed June 23, 1961, by R. Jackson

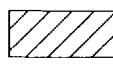


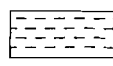




WATER RIGHTS TRANSFER APPLICATION MAP T.3S.,R.1W.,W.M.



WELL REPORT 13662 LOCATION: 1330' SOUTH, 2015' WEST FROM N.E. 1/4, SEC. 3
RECEIVED WELL REPORT 1378 LOCATION: 1160' SOUTH, 1635' WEST FROM N.E. 1/4, SEC. 3

MAY 3 0 2000

WATER RESOURCES DEPT.
SALEM, OREGON

- | | | | |
|-------------------------------------------------------------------------------------|---------------------------------------------------------------------|--------------------------------------------------------------------------------------|-----------------------------------------------------|
|  | 13.2 ACRES IRRIGATION IN THE NE1/4, NE1/4 TO BE TRANSFERRED |  | TRANSFER AREA 13.2 ACRES FOR IRRIGATION |
|  | 3.3 ACRES IRRIGATION AND 0.2 ACRES FOR CONTAINERS TO BE TRANSFERRED |  | TRANSFER AREA 3.3 ACRES FOR SUPPLEMENTAL IRRIGATION |
|  | REMAINING WATER RIGHTS IN-GROUND SUPPLEMENTAL |  | REMAINING WATER RIGHTS CONTAINERS |
|  | GREENHOUSE |  | TRANSFER AREA FOR CONTAINERS 0.2 ACRES |

COPY

EXAMINERS DISCLAIMER STATEMENT

PREPARED BY
AKS ENGINEERING & FORESTRY
18961 SW 84TH AVENUE
TUALATIN, OR 97062
(503) 692-5887

THE PREPARATION OF THIS MAP WAS FOR THE PURPOSE OF IDENTIFYING THE LOCATION OF THE WATER RIGHT ONLY AND HAS NO INTENT TO PROVIDE DIMENSIONS OR LOCATION OF PROPERTY OWNERSHIP LINES.



APPLICATION NO. _____

PERMIT NO. _____