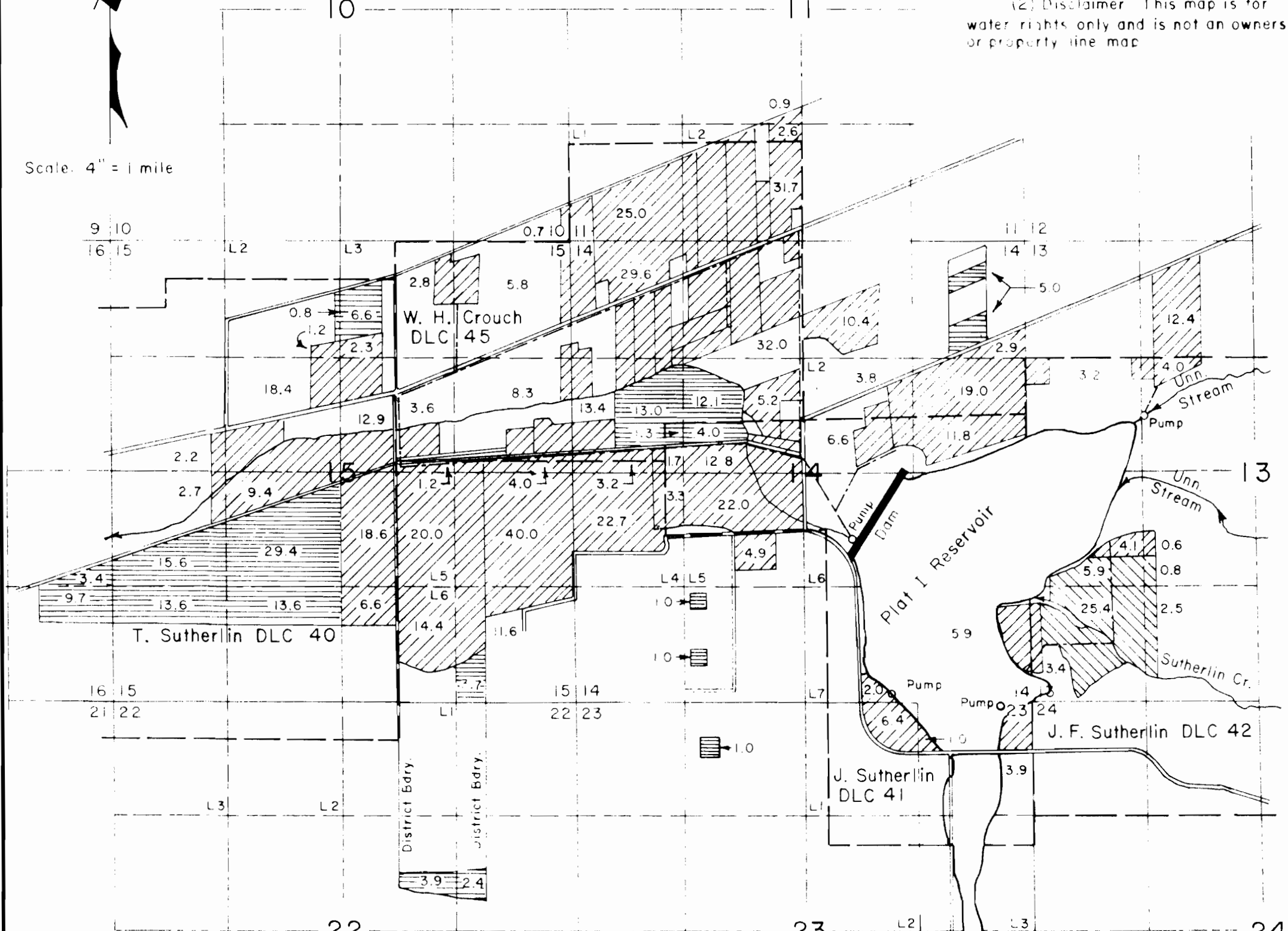


T 25 S, R 5 W, W. M.

Statements.

- (1) Lands shown were beneficially irrigated on or before January 1, 1993.
- (2) Disclaimer. This map is for water rights only and is not an ownership or property line map.

Scale: 4" = 1 mile



Dam located 800 ft. S & 580 ft. E of center Sec 14

Note:

This map, using the preliminary Final Proof Survey map made for Permit 31273 as a base, has been prepared for and accepted by the Sutherlin Water Control District for showing lands where the right is to be perfected under Permit 31273. These lands are to receive a supplemental supply from Plat I Reservoir enlargement*.




Lands within the district not to be included in the right perfected under Permit 31273 are shown as lands to receive a primary supply from Plat I Reservoir enlargement*.

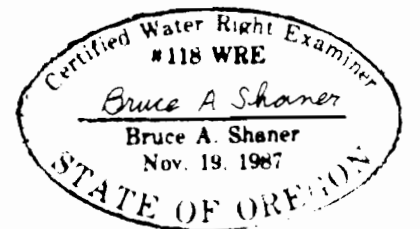
This map shows [redacted] acres supplemental and [redacted] acres primary for Application No. R-74271 & Permit No. 51049.

*The Plat I Reservoir enlargement includes Application No. R-74271 & Permit No. 51049.

FINAL PROOF SURVEY
for
SUTHERLIN WATER CONTROL DISTRICT
Application No's. R-74271 & 70277
Permit No. 51049

For: Sutherlin Water Control District
P. O. Box 1167
Sutherlin, Oregon 97479
By: Shaner Engineering, Inc.
P. O. Box 1430
Roseburg, Oregon 97470

-  Primary, Permit No. 31273
-  Supplemental, Permit No. 31273
-  *Primary, Permit No. 51049



November 30, 1998