

T 25 S, R 5 W, W. M.

Statements:

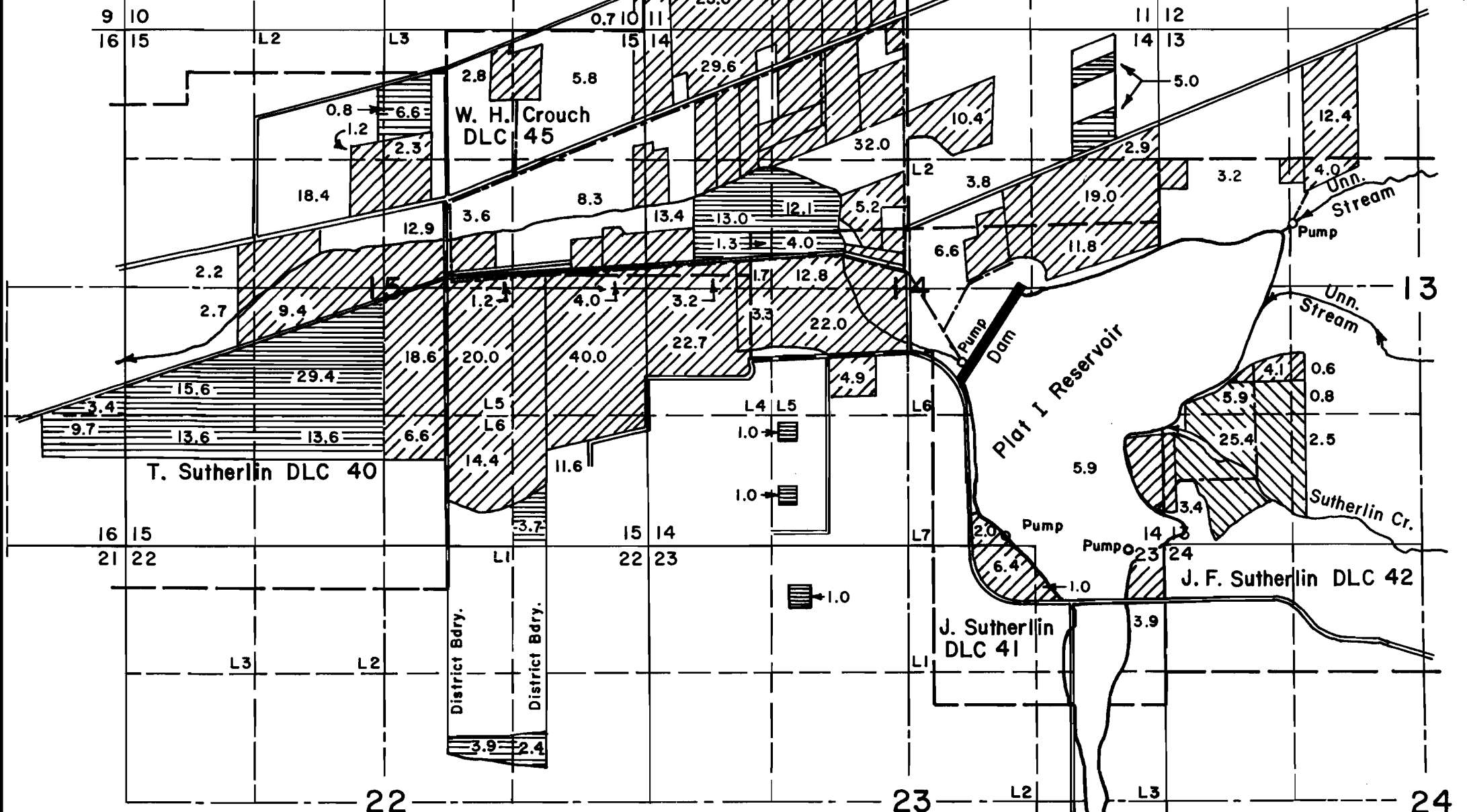
- (1) Lands shown were beneficially irrigated on or before January 1, 1993.
- (2) Disclaimer: This map is for water rights only and is not an ownership or property line map.

RECEIVED

SEP 24 1999

WATER RESOURCES DEPT
SALEM, OREGON

Scale: 4" = 1 mile



Dam located 800 ft. S & 580 ft. E of center Sec. 14.




Note:

This map, using the preliminary Final Proof Survey map made for Permit 31273 as a base, has been prepared for and accepted by the Sutherland Water Control District for showing lands where the right is to be perfected under Permit 31273. These lands are to receive a supplemental supply from Plat I Reservoir enlargement*.

Lands within the district not to be included in the right perfected under Permit 31273 are shown as lands to receive a primary supply from Plat I Reservoir enlargement*.

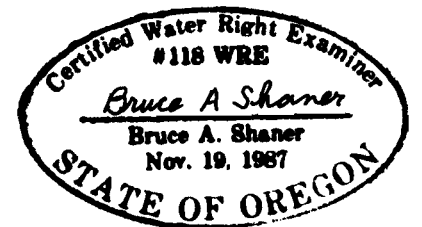
This map shows 524.7 acres supplemental and 137.1 acres primary for Application No. R-74271 & Permit No. 51049.

*The Plat I Reservoir enlargement includes Application No. R-74271 & Permit No. 51049.

-  Primary, Permit No. 31273
-  Supplemental, Permit No. 31273
-  *Primary, Permit No. 51049

FINAL PROOF SURVEY
for
SUTHERLIN WATER CONTROL DISTRICT
Application No's. R-74271 & 70277
Permit No. 51049

For: Sutherland Water Control District
P. O. Box 1167
Sutherland, Oregon 97479
By: Shaner Engineering, Inc.
P. O. Box 1430
Roseburg, Oregon 97470



November 30, 1998