

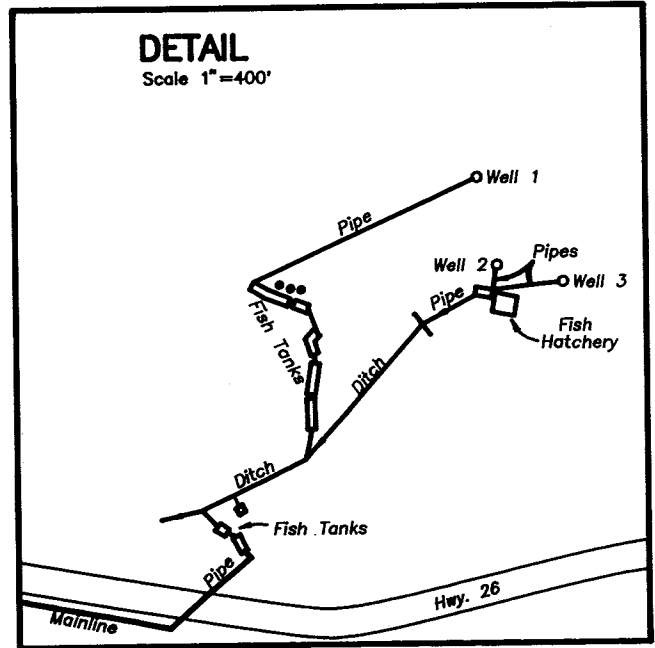
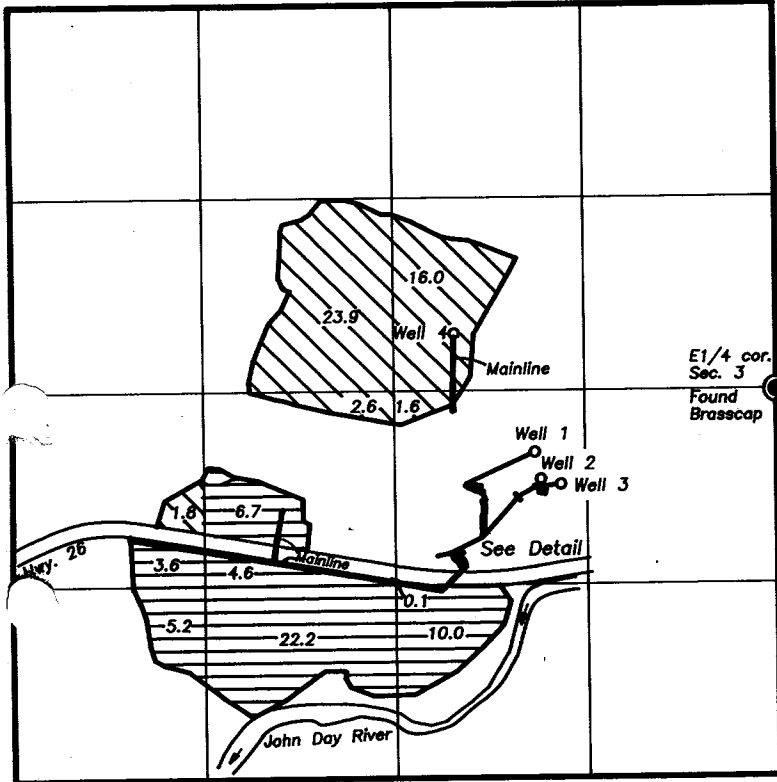
RECEIVED

PG 11203 26668
PG 11477

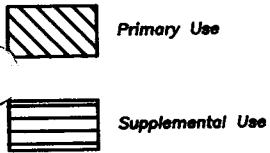
T13S, R27E, W.M.
SEC. 3

AUG 03 1998
WATER RESOURCES DEPT.
SALEM, OREGON

NW1/4SE1/4 SEC. 3



Well 1 is 410' South and 1680' West of the East 1/4 cor. Sec. 3
 Well 2 is 600' South and 1630' West of the East 1/4 cor. Sec. 3
 Well 3 is 630' South and 1500' West of the East 1/4 cor. Sec. 3
 Well 4 is 400' North and 2220' West of the East 1/4 cor. Sec. 3



FINAL PROOF SURVEY
UNDER

Application No. G-11755
Permit No. G-11203

IN NAME OF

DANIEL T. DRISCOLL

SURVEYED AUG. 16, 1995 BY R.D. Bagett

MAP REVISED MAY 21, 1998

SCALE 1"=1320'



NOTE: The preparation of this map was for the purpose of identifying the location of the proposed water right and has no intent to provide dimensions or location of property ownership lines.

