TOWNSHIP 3 NORTH RANGE 27 E.W.M.

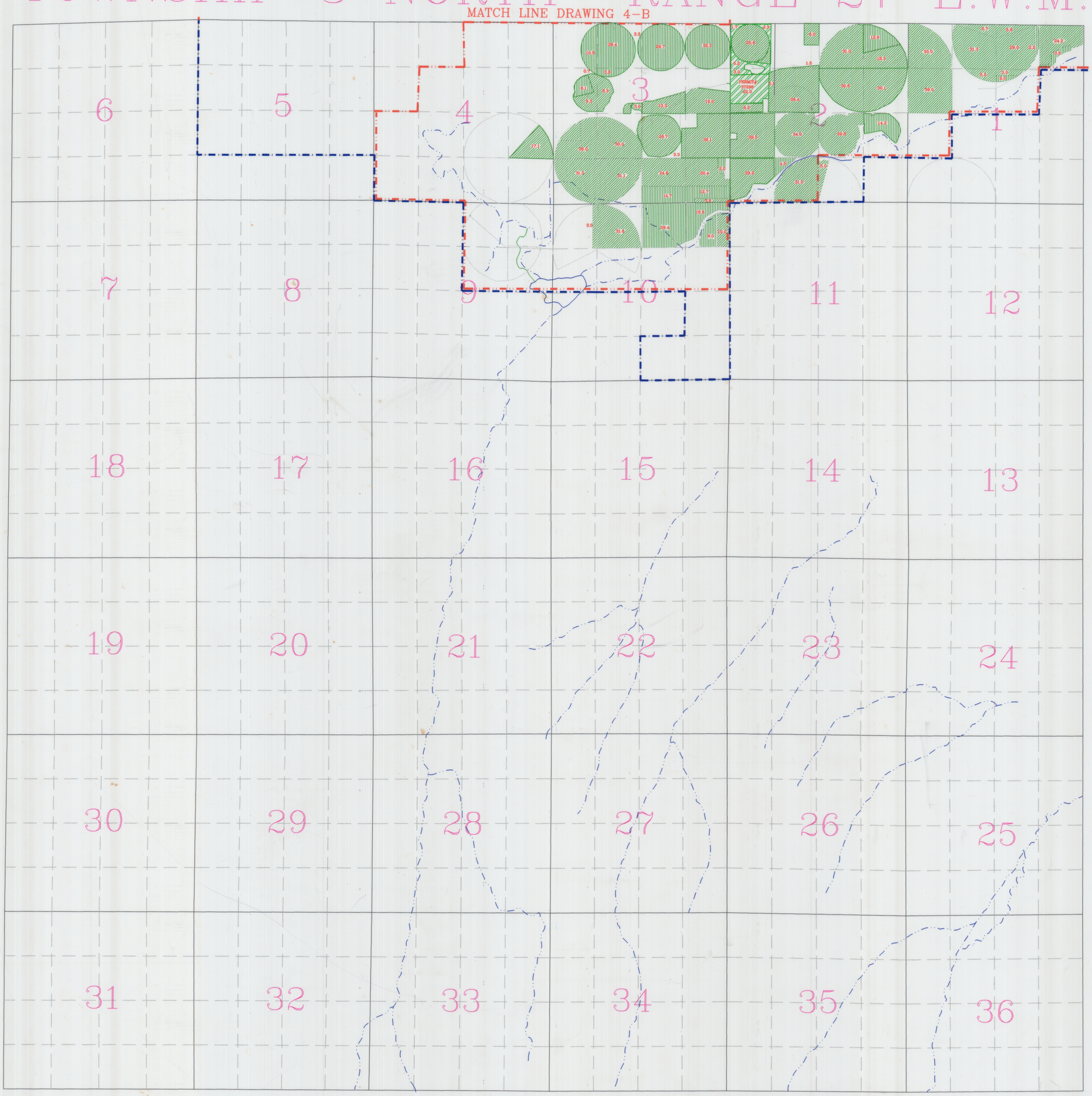

C.76715 — 1903 WATER RIGHT PERMIT DN1443732

C.76717 — 1907 WATER RIGHT PERMIT DN1443732

C.76799 — 1961 WATER RIGHT PERMIT S27583

C.76728 — PERMIT# 37296

CN — 1981 WATER RIGHT CERTIFICATE 58915

PRIVATE CONTRACT

29.5 INDICATES IRRIGATED ACREAGE IN PARCEL OR 40 ACRE TRACT

PROPOSED BOUNDARY

CURRENT BOUNDARY

LAND SERVED BY THE

WESTLAND IRRIGATION DISTRICT
HB 3111 PETITION MAP 2 OF 5

DECEMBER 1993

0 660 1320 2640 3960

SCALE: 1" = 1320'

NORTH

W3N27E.DWG

Certified Water Right Examiner
#332 WRE
Walter L. Trimmer
May 19, 1992
STATE OF OREGON

EXP JUN 30 2002

Trimmer Engineering, Inc.
3924 NW Walnut Place
Corvallis, OR 97330
Phone (541) 754-2819

REVISED 12-27-93 REVISED 2-2-95, 2-23-96, 5-30-96, 7-21-98 11-23-99 5-3-2000 12-30-00 BY TRIMMER ENGINEERING INC. WT/EL

RECEIVED
JAN 04 2002
WATER RESOURCES DEPT
SALEM, OREGON

TOWNSHIP 3 NORTH RANGE 28 E.W.M.

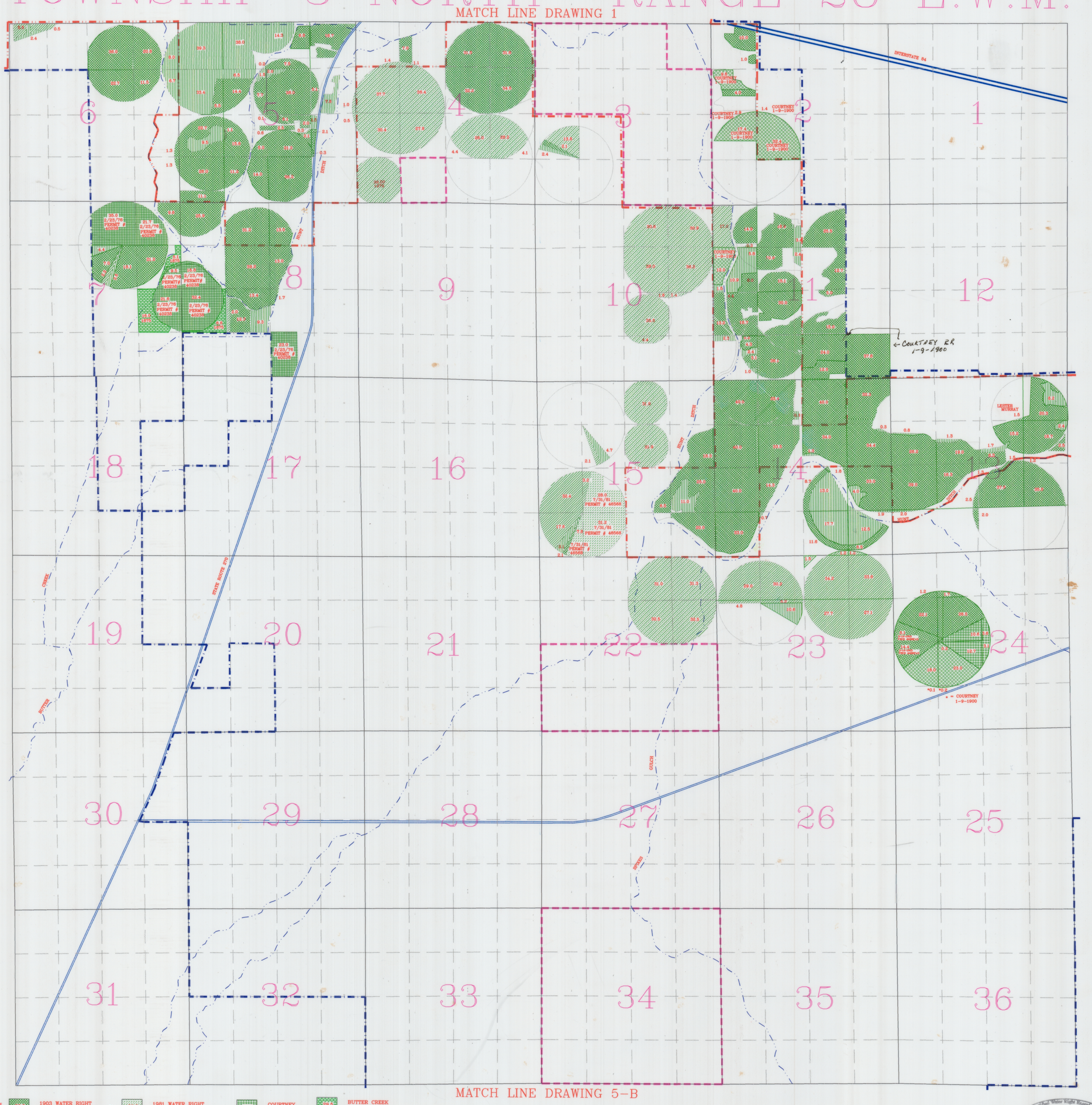

C.76715 29.5 1903 WATER RIGHT PERMIT DN1443732
C.76717 29.5 1907 WATER RIGHT PERMIT DN1443732
C.76799 29.5 1961 WATER RIGHT PERMIT S27583
C.76722 29.5 1976 WATER RIGHT PERMIT 40238
CN 29.5 1981 WATER RIGHT CERTIFICATE 58915
C.76723 29.5 1986 WATER RIGHT PERMIT 46568
29.5 PRIVATE CONTRACT
29.5 INDICATES IRRIGATED ACREAGE IN PARCEL OR 40 ACRE TRACT
29.5 COURTNEY
29.5 COURTNEY 1-9-1900
29.5 3-14-1903 WATER RIGHT FRED ANDREWS
29.5 BUTTER CREEK 1875 PRIMARY

PROPOSED BOUNDARY
CURRENT BOUNDARY
EXCLUDED AREA

LAND SERVED BY THE
WESTLAND IRRIGATION DISTRICT
HB 3111 PETITION MAP 3 OF 5

DECEMBER 1993

0 660 1320 2640 3960
SCALE: 1" = 1320'

NORTH

Certified Water Right Examiner
332 WRE
Walter L. Trimmer
May 19, 1993
STATE OF OREGON
JUN 30 2002

REVISED 12-27-93 REVISED 2-2-95, 2-26-96, 5-30-96, 7-21-98 9-8-99 12-31-99 12-30-2000 BY TRIMMER ENGINEERING INC. WT/EL

File Name: W3N28EB.DWG

Trimmer Engineering, Inc.
3924 NW Walnut Place
Corvallis, OR 97330
Phone (541) 754-2819

TOWNSHIP 4 NORTH RANGE 28 E.W.M.

MATCH LINE DRAWING 4-A

MATCH LINE DRAWING 4-B

MATCH LINE DRAWING 2

MATCH LINE DRAWING 3

PERMIT #46678

SEE DETAIL THIS DWG

SEE DETAIL THIS DWG

DETAIL of SE 1/4
SECTION 8
SCALE: 1" = 400'

DETAIL S 1/8 OF SW 1/4 OF NW 1/4
SECTION 33
SCALE: 1" = 400'

C.76715 1903 WATER RIGHT PERMIT DN1443732

C.76717 1907 WATER RIGHT PERMIT DN1443732

C.76722 1961 WATER RIGHT PERMIT S 27583

CN 1961 WATER RIGHT CERTIFICATE 58915 — PRIVATE CONTRACT

C.76735 / C.76736 SOME TRANSFERRED OFF — WATER RIGHT PERMIT #46678

29.5 INDICATES IRRIGATED ACREAGE IN PARCEL OR 40 ACRE TRACT

PROPOSED BOUNDARY

CURRENT BOUNDARY

LAND SERVED BY THE
WESTLAND IRRIGATION DISTRICT
HB 3111 PETITION MAP 1 OF 5

DECEMBER 1993

SCALE: 1" = 1320'

NORTH

REVISED 12-27-93 REVISED 2-2-95, 9-19-95, 2-22-96, 5-30-96, 7-21-98 1-26-00 5-3-2000 12-30-2000 BY TRIMMER ENGINEERING INC. WT/EL

W4NR28E.DWG

Certified Water Right Examiner
332 WRE
Walter L. Trimmer
May 15, 1992
STATE OF OREGON

EXP JUN 30 2002

Trimmer Engineering, Inc.
3924 NW Walnut Place
Corvallis, OR 97330
Phone (541) 754-2819

RECEIVED
JAN 04 2001
WATER RESOURCES DEPT
SALEM, OREGON

RECEIVED
JAN 04 2001
WATER RESOURCES DEPT
SALEM, OREGON

A

TOWNSHIP 3 NORTH RANGE 29E. W.M.

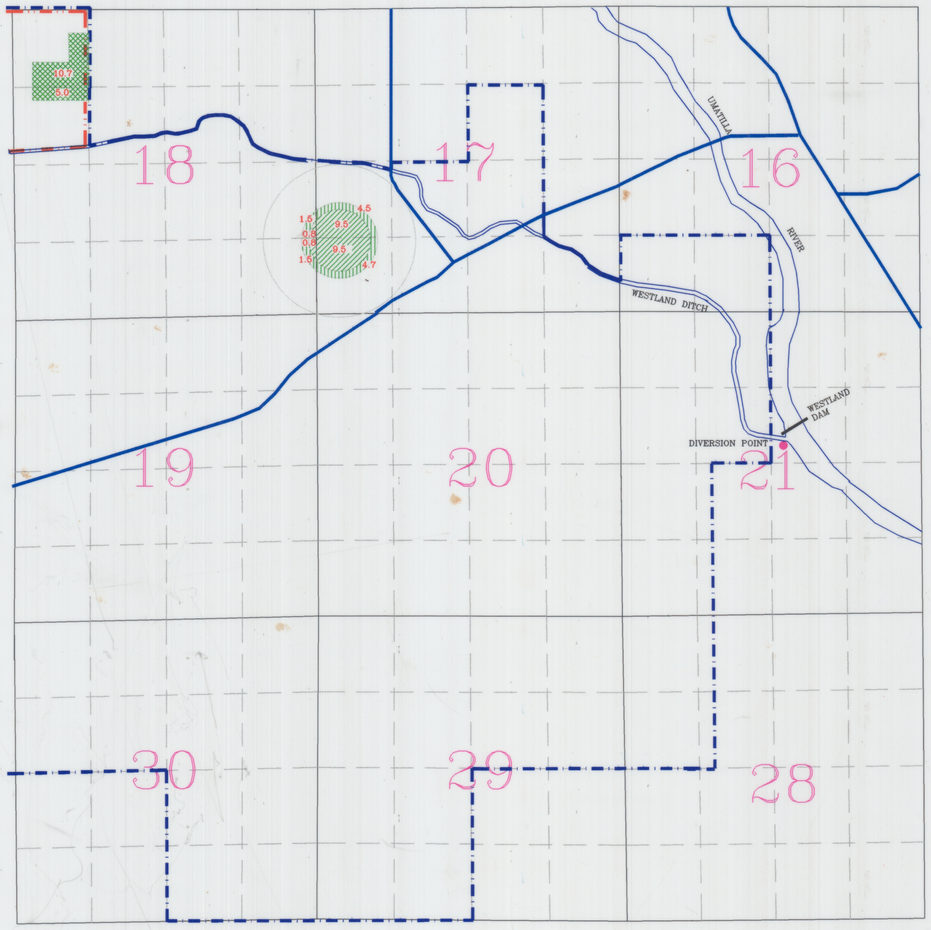

B

TOWNSHIP 2 NORTH RANGE 28E. W.M.

MATCH LINE DRAWING 3

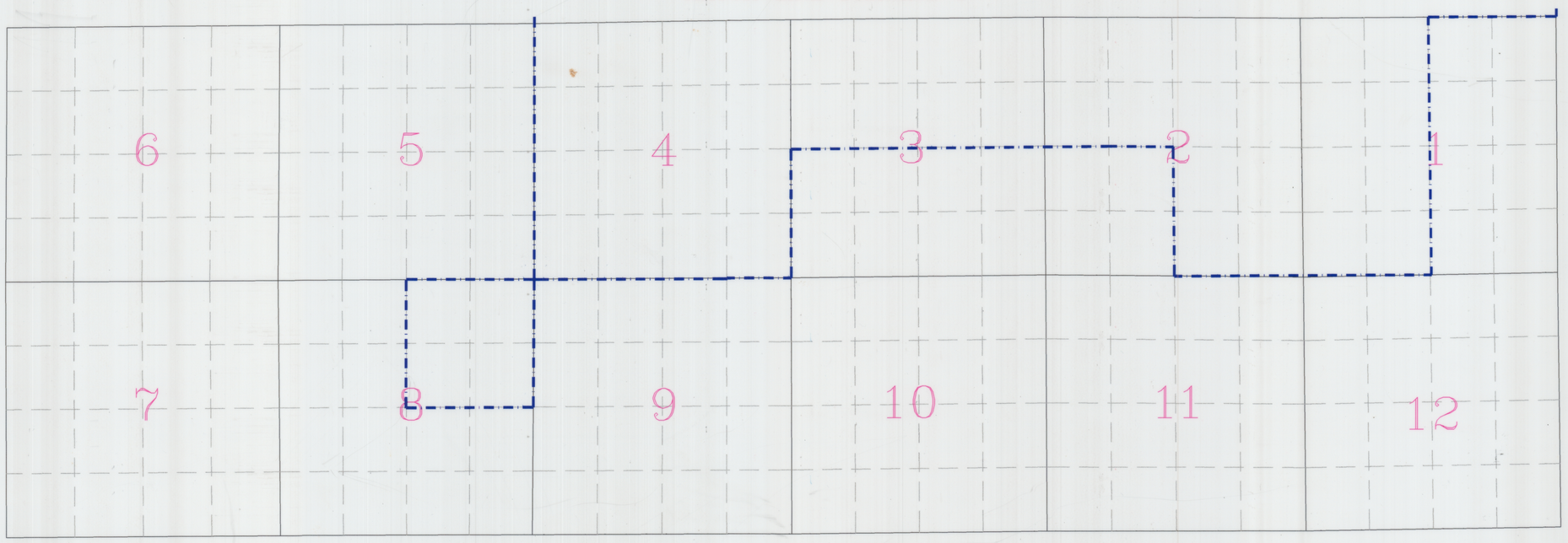

C.76715 1903 WATER RIGHT PERMIT DN1443732
C.76717 1907 WATER RIGHT PERMIT DN1443732
C.76799 1961 WATER RIGHT PERMIT S27583
CN 1981 WATER RIGHT CERTIFICATE 58915
PRIVATE CONTRACT
29.5 INDICATES IRRIGATED ACREAGE IN PARCEL OR 40 ACRE TRACT

PROPOSED BOUNDARY
CURRENT BOUNDARY

LAND SERVED BY THE
WESTLAND IRRIGATION DISTRICT
HB 3111 PETITION MAP 5 OF 5

DECEMBER 1993

0 660 1320 2640 3960
SCALE: 1" = 1320'

NORTH

W2N28E.DWG

Certified Water Right Examiner
332 WRE
Walter L. Trimmer
May 19, 1992
STATE OF OREGON

EX JUN 30 2002

Trimmer Engineering, Inc.
3924 NW Walnut Place
Corvallis, OR 97330
Phone (541) 754-2819

REVISED 3-01-96, 5-30-96, 7-21-98 12-30-2000 BY TRIMMER ENGINEERING INC. WT/EL

RECEIVED
JAN 04 2001
WATER RESOURCES DEPT
SALEM, OREGON

TOWNSHIP 5 NORTH RANGE 28 E.W.M.



MATCH LINE DRAWING 1

NORTH

0 660 1320 2640 3960
SCALE: 1" = 1320'

TOWNSHIP 4 NORTH RANGE 27 E.W.M.

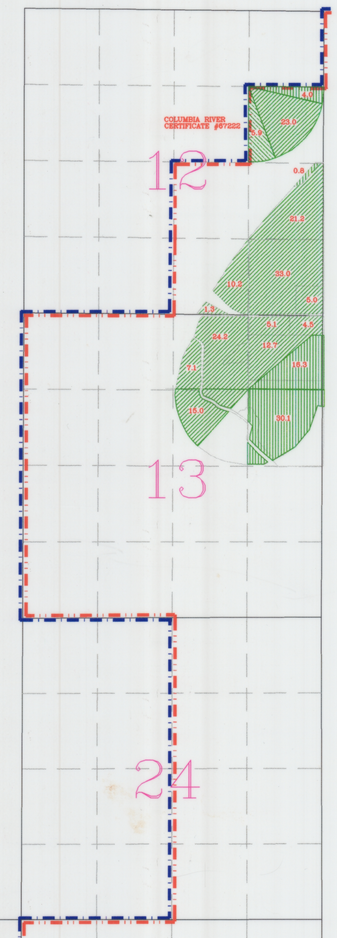

MATCH LINE DRAWING 1

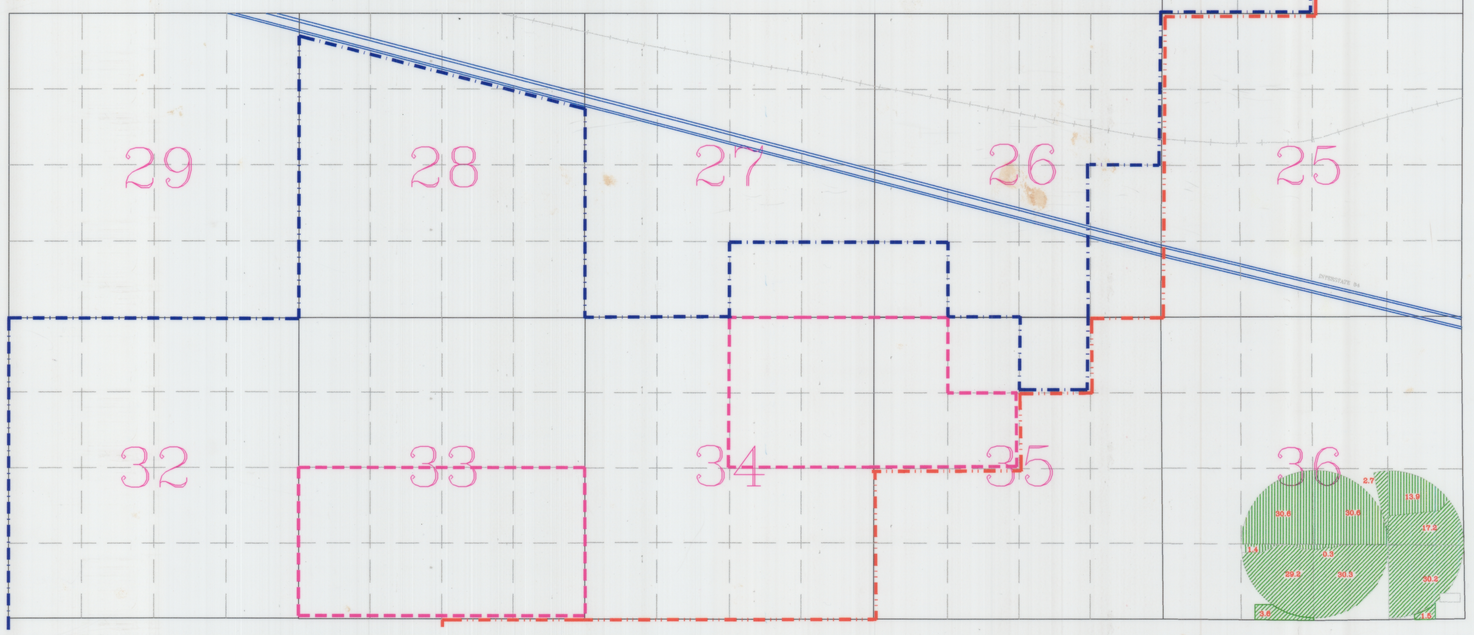

MATCH LINE DRAWING 2

NORTH

0 660 1320 2640 3960
SCALE: 1" = 1320'

C.76715 1903 WATER RIGHT PERMIT DN1443732
C.76717 1907 WATER RIGHT PERMIT DN1443732
C.76799 1961 WATER RIGHT PERMIT 527583
CN 1981 WATER RIGHT CERTIFICATE 58915
PRIVATE CONTRACT
29.5 INDICATES IRRIGATED ACREAGE IN PARCEL OR 40 ACRE TRACT
C.76735 & C.76736 SOME TRANSFERRED OFF
COLUMBIA RIVER CERTIFICATE #67222

CURRENT BOUNDARY
PROPOSED BOUNDARY
EXCLUDED AREA

LAND SERVED BY THE
WESTLAND IRRIGATION DISTRICT
HB 3111 PETITION MAP 4 OF 5

DECEMBER 1993

REVISED 12-27-93 REVISED 2-2-95, 2-28-96, 5-30-96, 7-21-98 9-8-99 12-31-99 12-30-00 BY TRIMMER ENGINEERING INC. WT/EL

W5N28E.DWG

Trimmer Engineering, Inc.
3924 NW Walnut Place
Corvallis, OR 97330
Phone (541) 754-2819

Certified Water Right Examiner
333
Walter L. Trimmer
May 19, 1998
STATE OF OREGON

EXP JUN 30 2002