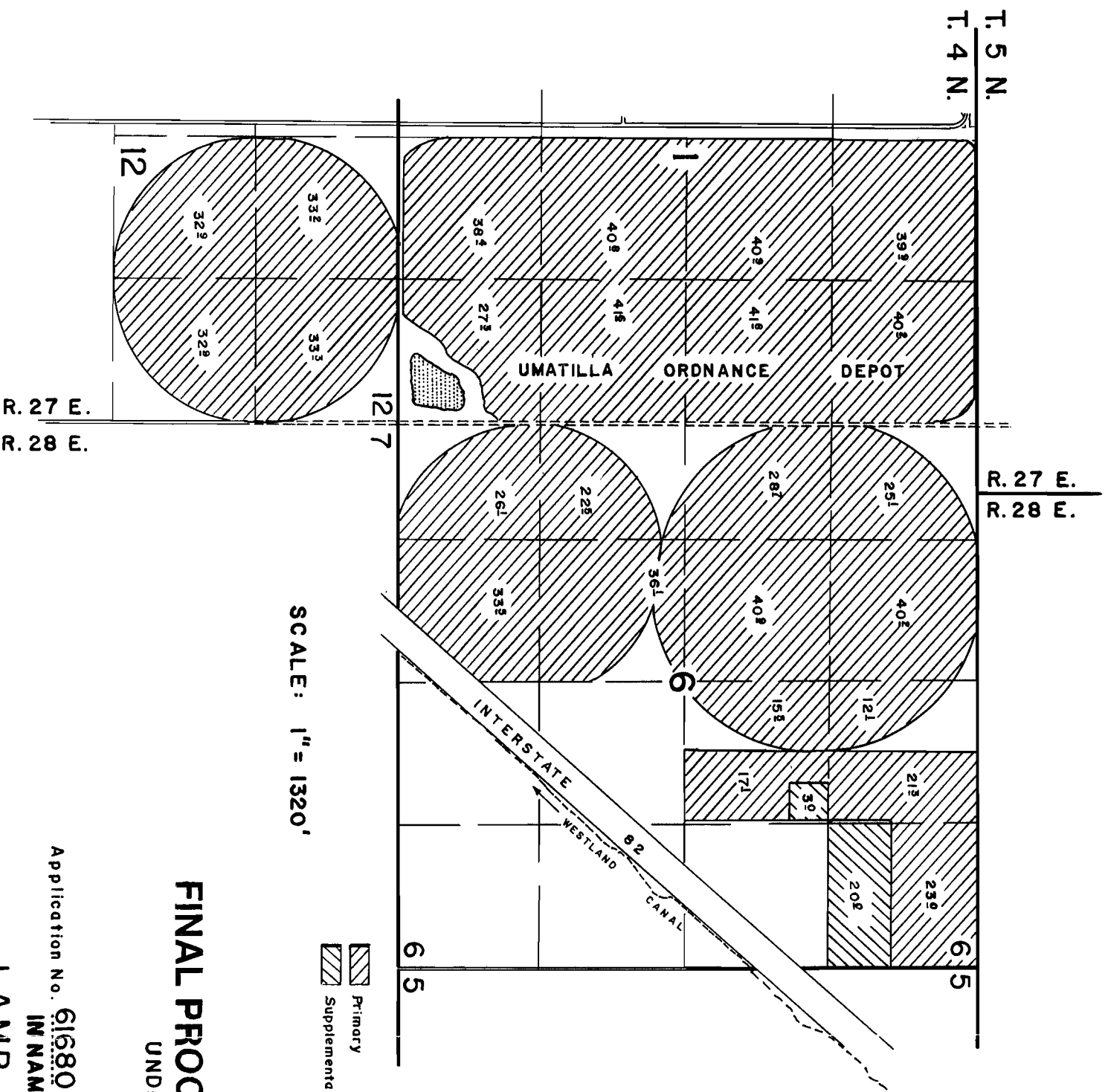


# T. 4 & 5 N., R. 27 & 28 E., W.M.

T. 5 N., R. 28 E., W.M.



SCALE: 1" = 1320'

## FINAL PROOF SURVEY

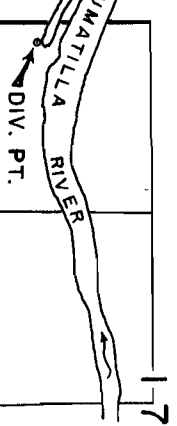
UNDER

Application No. 61680 Permit No. 46678  
 IN NAME OF

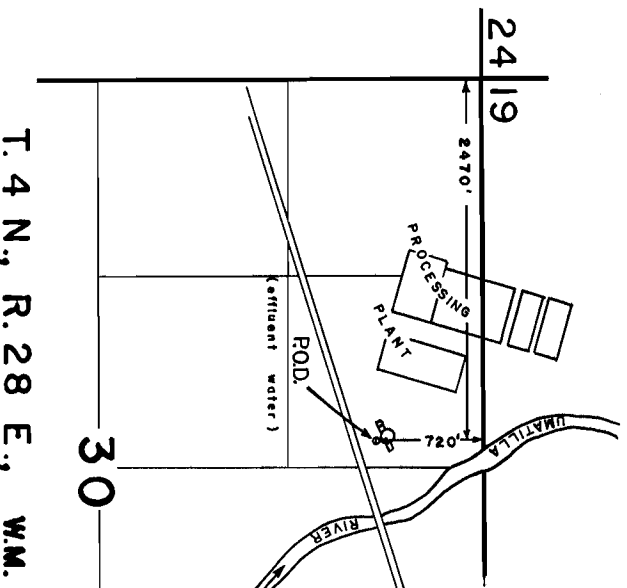
LAMB WESTON

Surveyed Sept. 21, 1989, by V. CHURCH

COLUMBIA RIVER  
 (JOHN DAY POOL)



DIV. PT. LOCATED 1860' NORTH and 150' EAST FROM S.W. CORNER Sec. 17



T. 4 N., R. 28 E., W.M.

41059-178-86

41839-378-225-L

KD 11/91