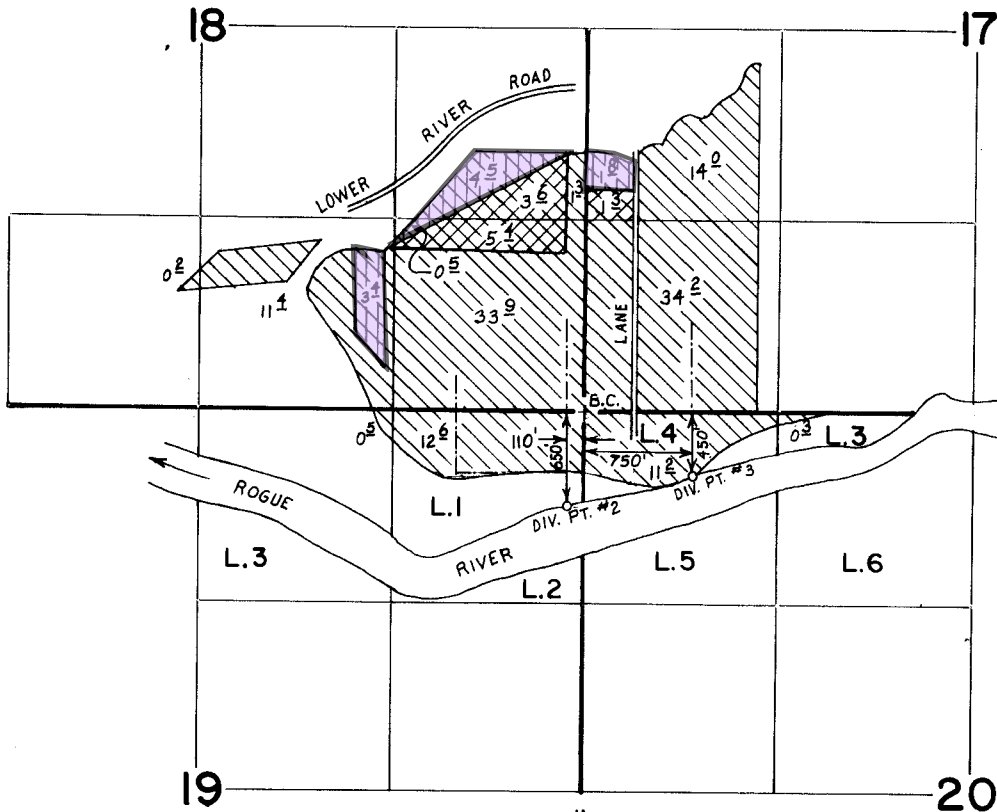





T. 36S., R. 6 W., W.M.



ON acres for T-3095



SCALE: 4" = 1 MILE

-  IRRIGATED from DIV. PT. #2 (T-3095).
-  IRRIGATED from DIV. PT. #2 & #3.
-  FROST PROTECTION

FINAL PROOF SURVEY UNDER

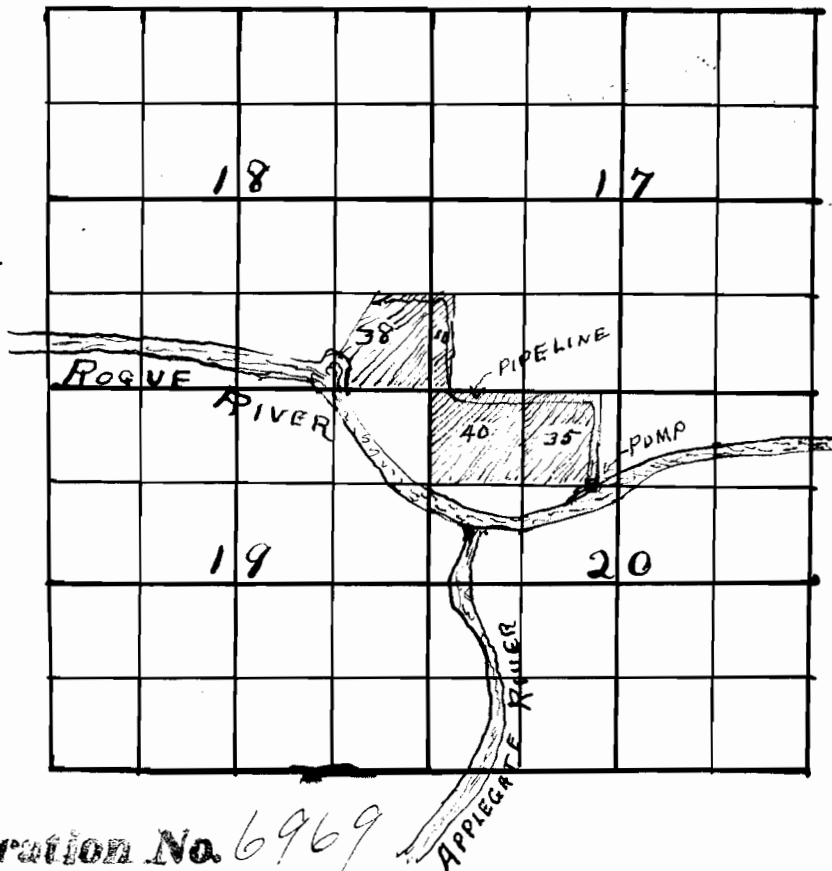
TRANSFER NO. 3095

Application No. 52198... Permit No. 39303.....
IN NAME OF

WILD RIVER ORCHARDS, INC......

Surveyed JAN. 18 1984, by B. S. JAMES.....

TWP. 36S. R 6W



Application No. 6969

Permit No. 4364