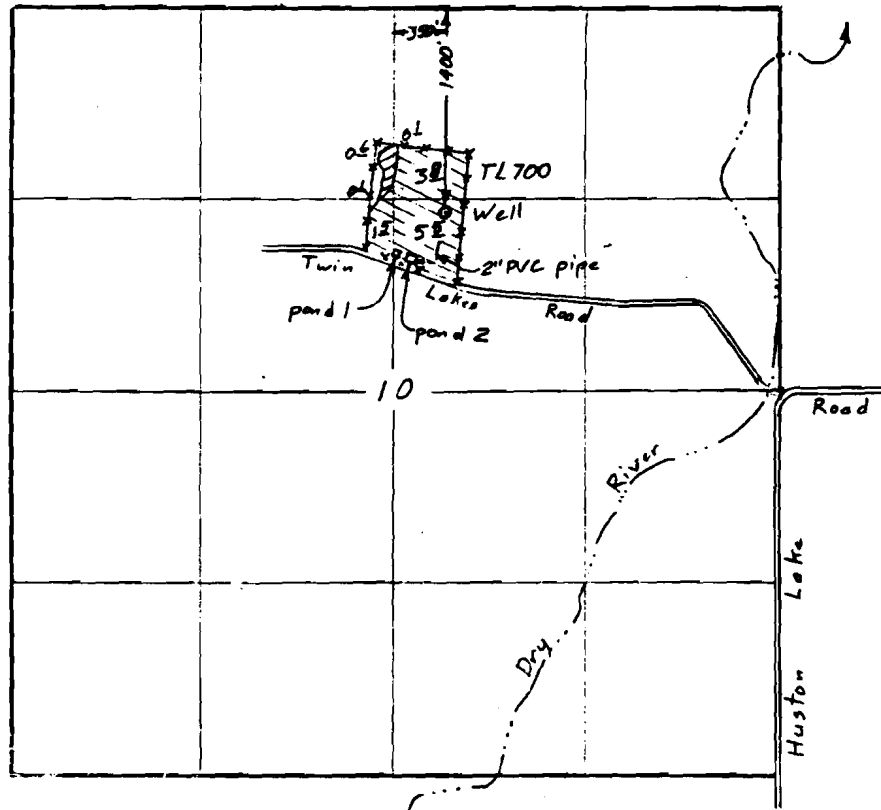




TOWNSHIP 15 SOUTH, RANGE 14 EAST, W.M.



Scale 1" = 1320'



Surveyed June 19, 1999

-  Supplemental
-  Primary

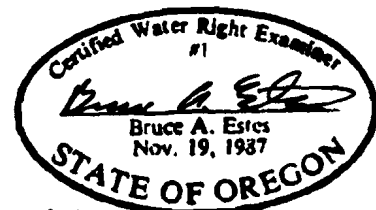
Claim of Beneficial Use Map
for
G. J. M^CCLURE

App. G-13894
Per. G-12952

RECEIVED

JUL 23 1999

WATER RESOURCES DEPT
SALEM, OREGON



Expires Dec 31, 1999

This map is for the purpose of locating a water right only and has no intent to provide legal dimensions or the location of property lines.

ESTES SURVEYS

6293 Sunnyview Rd. NE Salem, OR 97305 (503) 685-7593
60382 Arnold Rd. Bend, OR 97702 (503) 382-7391