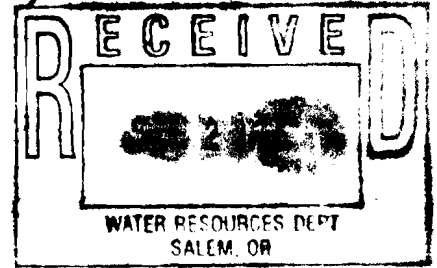


TOWNSHIP 15 SOUTH, RANGE 11 EAST, W.M.



Section 33

Fryrear Ranch Road

SE 1/4 NE 1/4

TL 1200

3" PLE 300

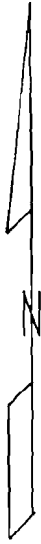
pump, Well, barns, Pond, House

55'

310'

1/4 cor.

Surveyed April 1, 2000



Scale 1" = 400'

Claim of Beneficial Use Map for

THOMAS and REBECCA COFFIELD

Application G-13746

Permit G-12740

18365 Fryrear Ranch Rd


Deschutes Co, TL # 151133 | A08 1200

parcel 1D

lot 3

Vol Page 257 2267 +

This map is for the purpose of locating a water right only and has no intent to provide legal dimensions or the location of property lines.



ESTES SURVEYS

PO Box 17519 Salem, OR 97305-7519 (503) 585-7593

60382 Arnold Rd Bend, OR 97702 (541) 382-7391