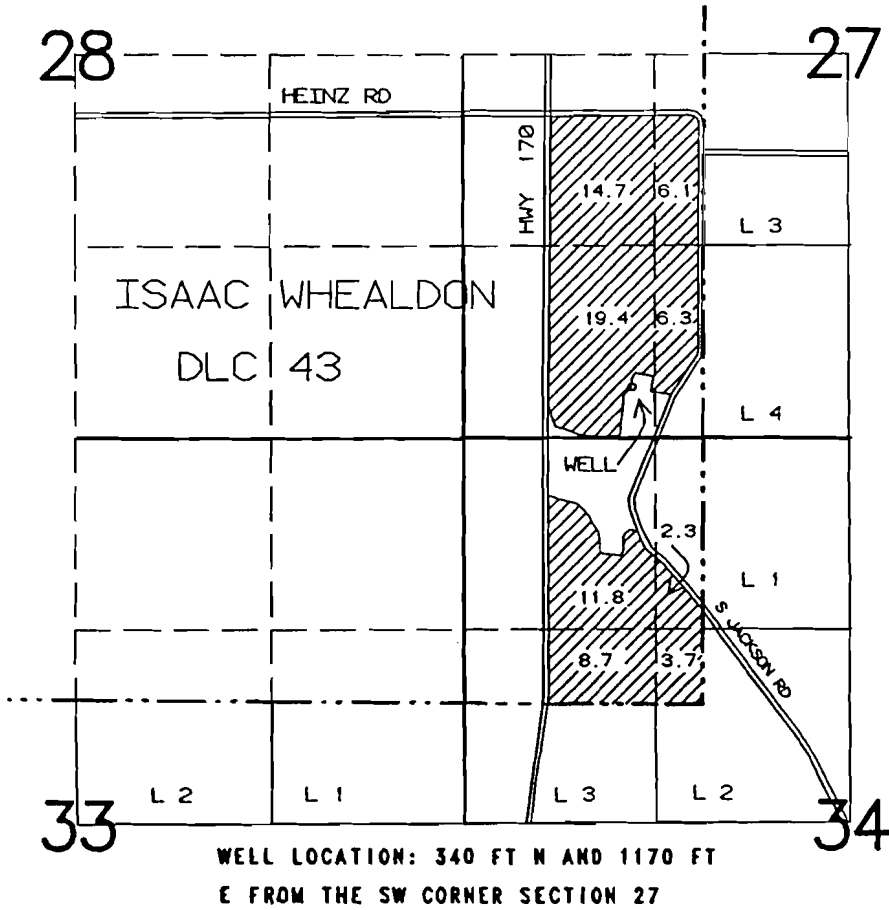


T. 4 S., R. 1 E., W.M.



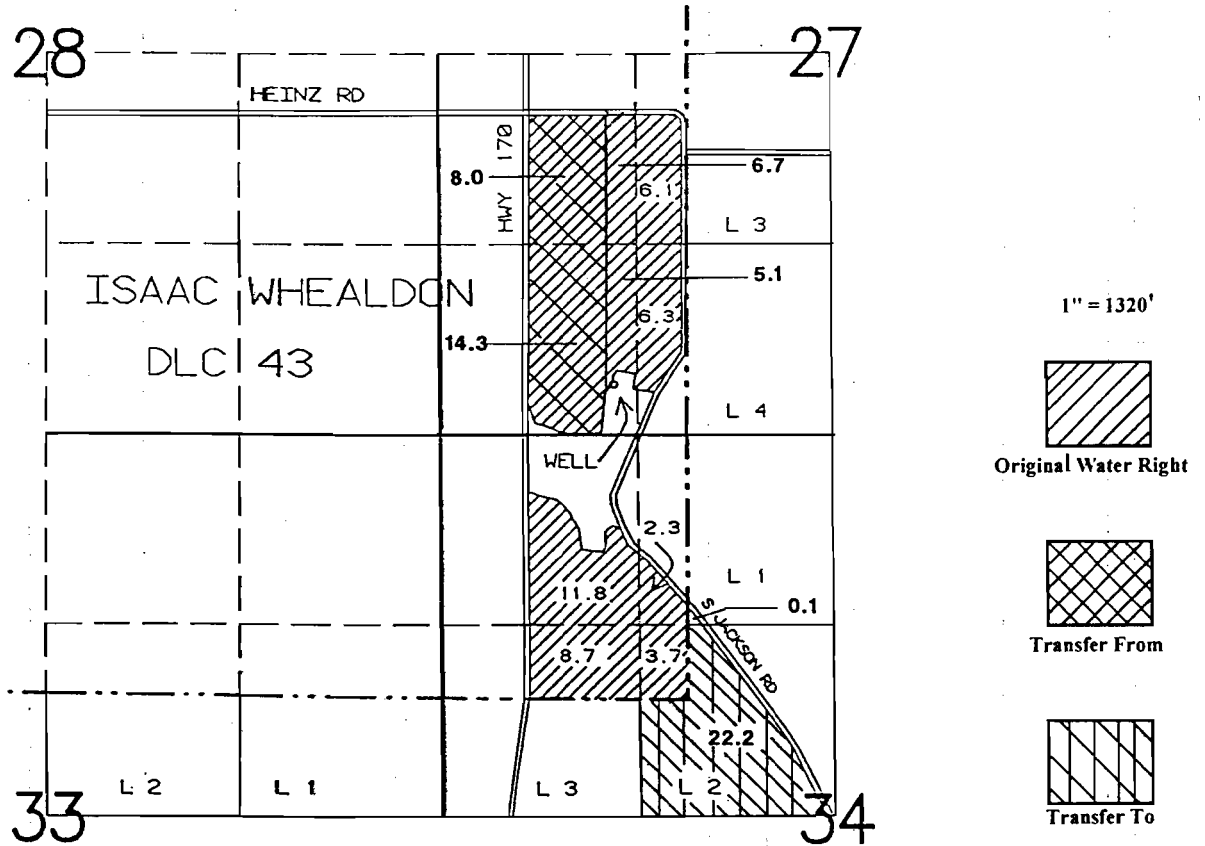
FINAL PROOF SURVEY
UNDER

Application No.: G-10982 Permit No.: G-10114
IN THE NAME OF
BOYD YODER

Surveyed: JUNE 6, 1987 By: T. M. WARREN

T-8555

T.4S., R.1E., W.M

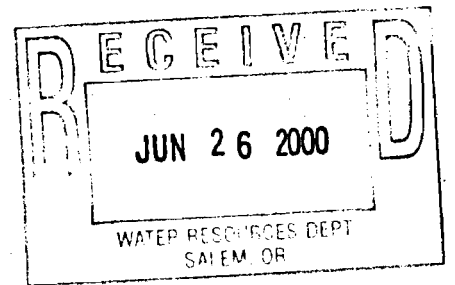


Well is located 340'N & 1170'E from the SW corner Section 27.

Application Map

Boyd Yoder

Transfer #:



This Map Was Prepared For The Purpose Of Identifying The Location Of A Water Right Only And Is Not Intended To Provide Legal Dimensions Or Location Of Property Ownership Lines.

