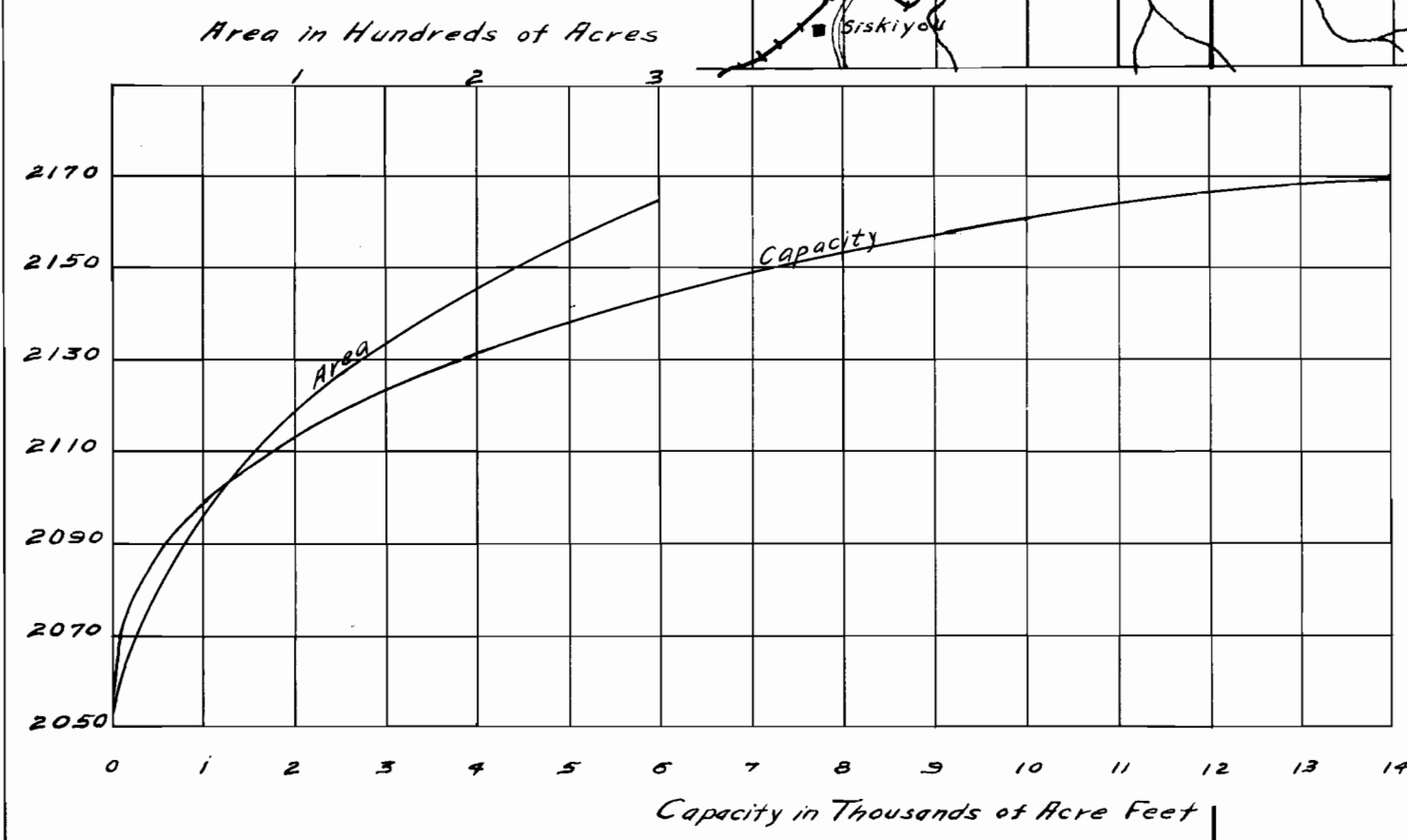
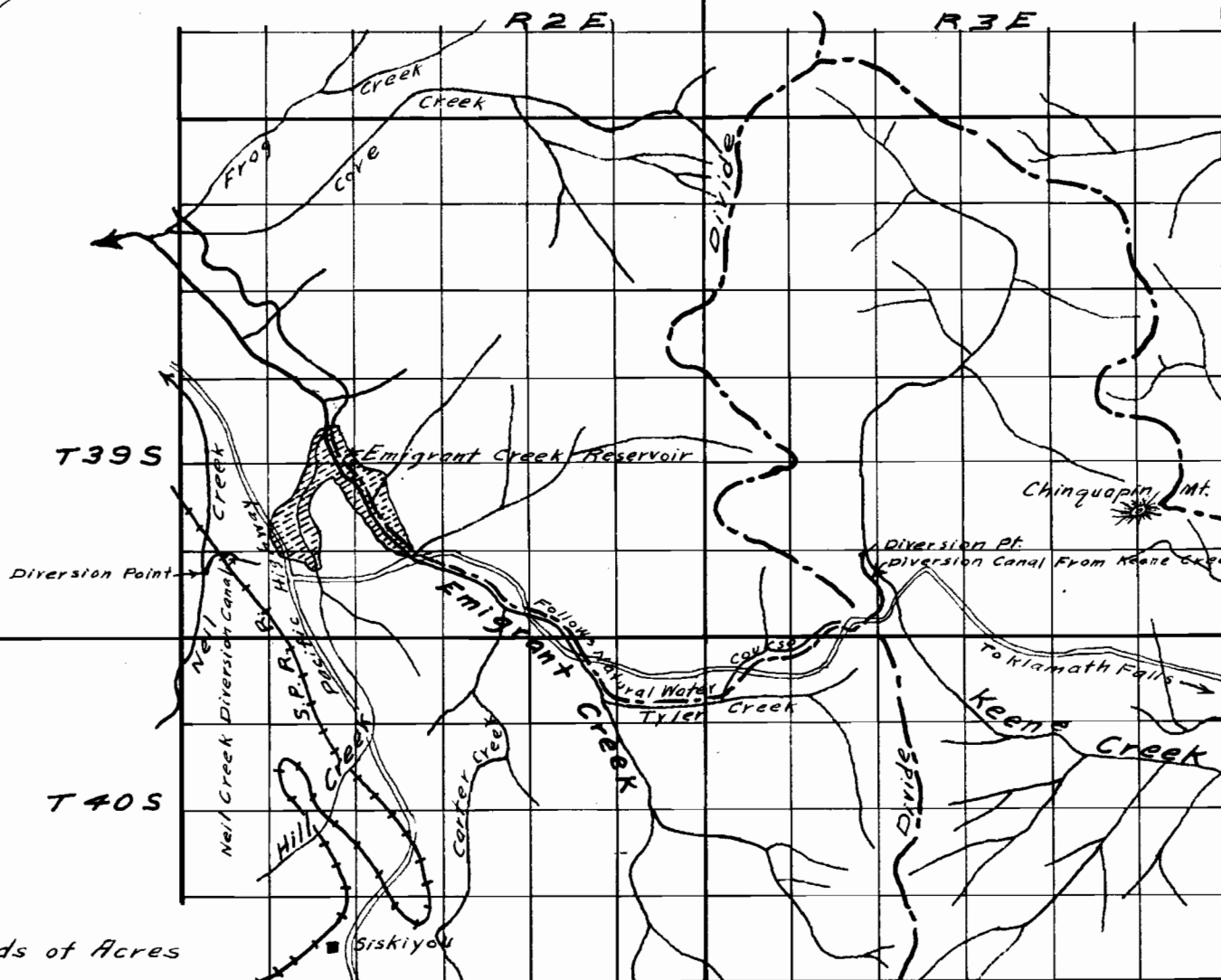
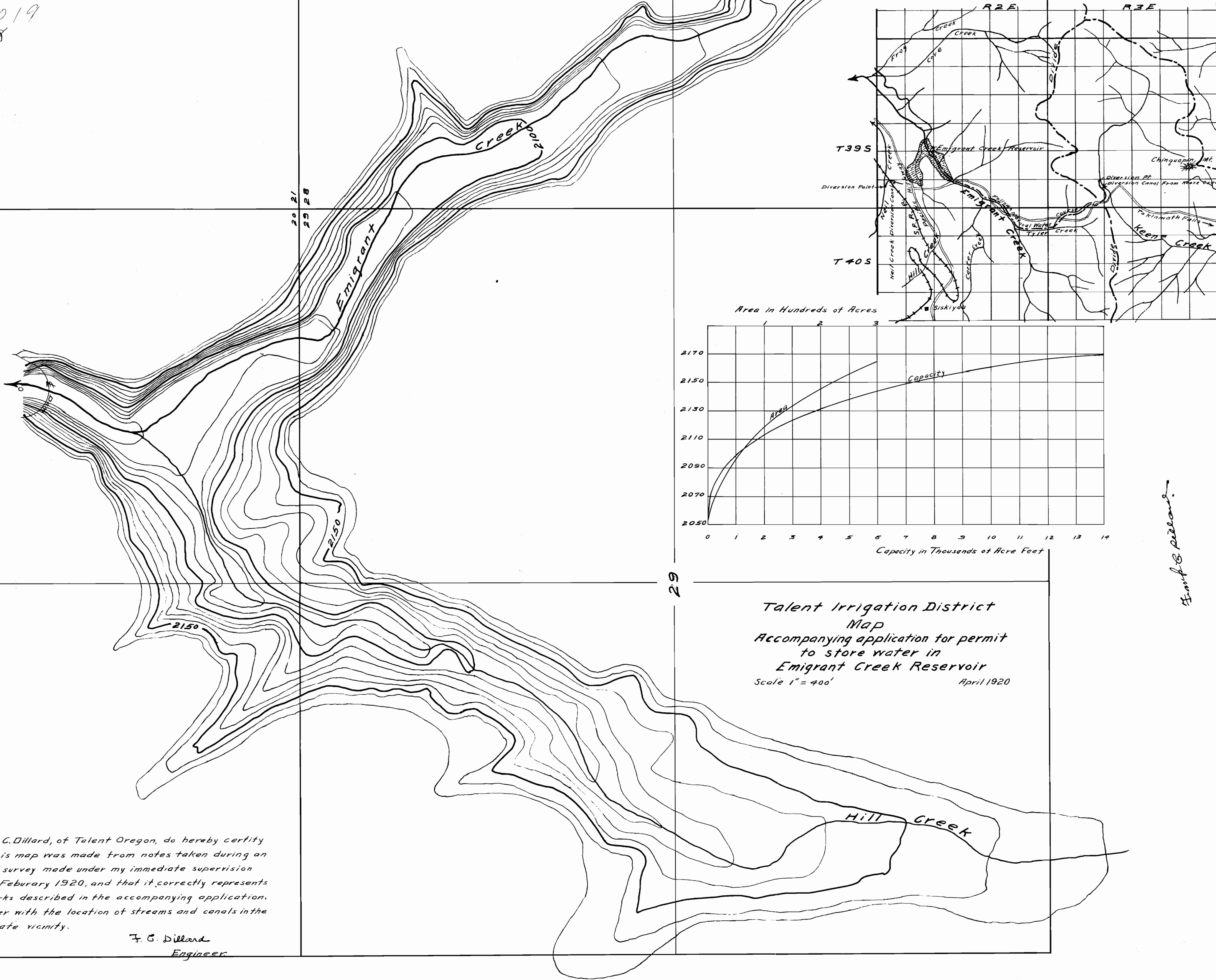


Profile on Center Line of Dam

7019  
R478



Talent Irrigation District  
Map  
Accompanying application for permit  
to store water in  
Emigrant Creek Reservoir  
Scale 1" = 400' April 1920

Frank S. Wilson

I, F. C. Dillard, of Talent Oregon, do hereby certify that this map was made from notes taken during an actual survey made under my immediate supervision during February 1920, and that it correctly represents the works described in the accompanying application, together with the location of streams and canals in the immediate vicinity.

F. C. Dillard  
Engineer