

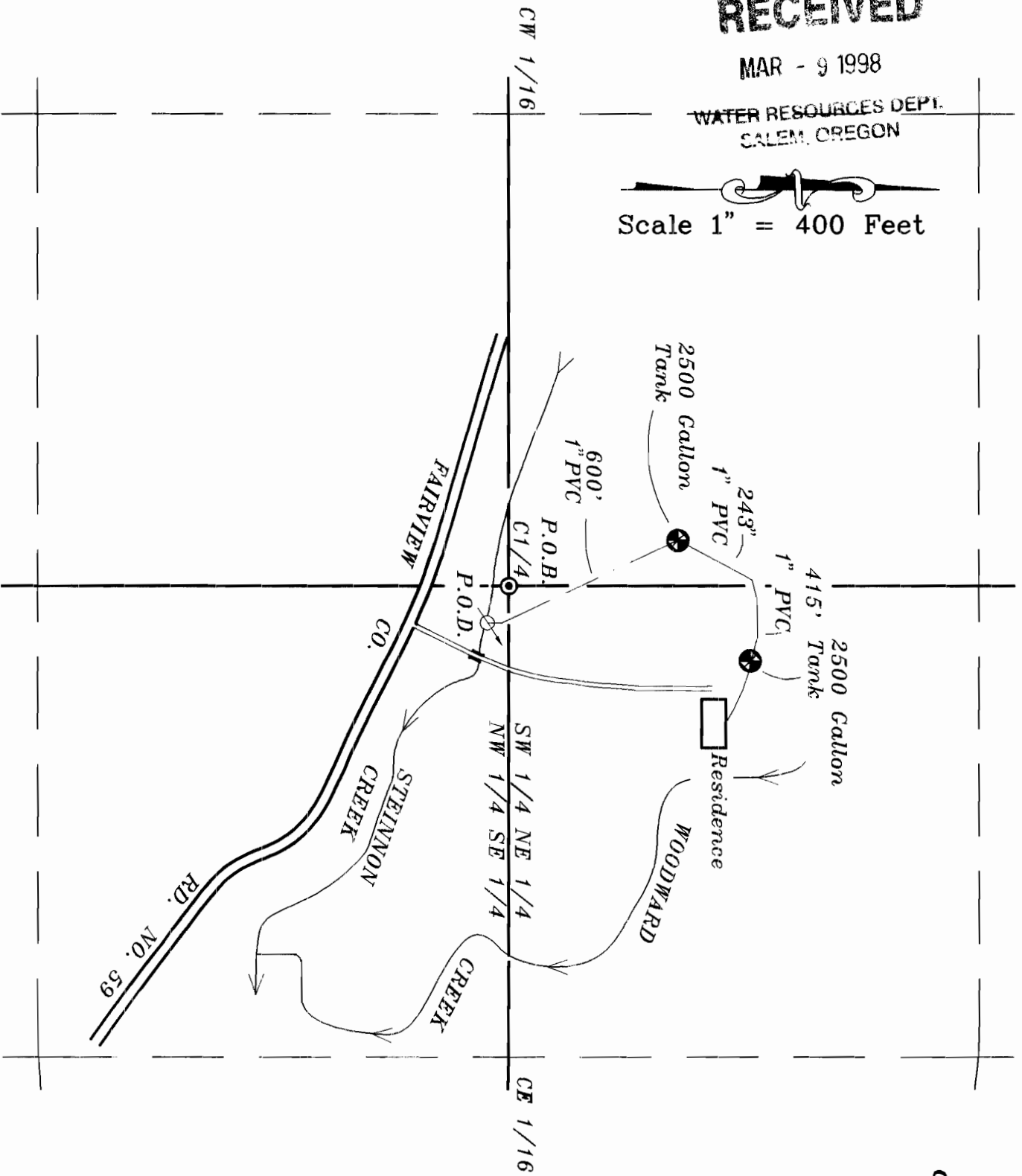
RECEIVED

MAR - 9 1998

WATER RESOURCES DEPT.  
SALEM, OREGON

Scale 1" = 400 Feet

Section 14



**NOTE:**  
The P.O.D. and Waterline is entirely located on property owned by the applicant.

**EXAMINERS DISCLAIMER STATEMENT**

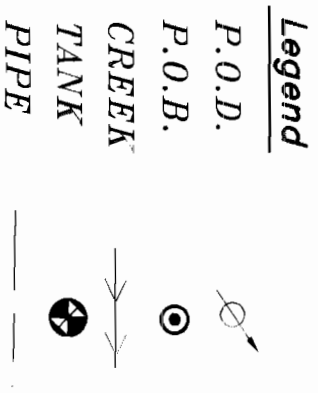
The preparation of this map was for the purpose of identifying the location of the Water Right only and has no intent to provide dimensions or location of property ownership lines.

Application No. S-80650  
Permit No. 52757


**CLAIM OF BENEFICIAL USE  
FINAL PROOF MAP**

Located in the SW1/4 NE1/4, NW1/4 SE1/4  
of Section 14, Township 27 South, Range 12 West, W.M.  
Coos County, Oregon  
TL 300

Prepared For: Hal E. & Patricia L. Strain  
Prepared By: Dennis Goude  
Surveyed: February 5, 1998



**NOTE:**  
The P.O.D. is an instream submersible three-fourths horsepower Goulds pump. The P.O.D. is located 102 feet East and 50 feet South of the center 1/4 corner of Section 14, Township 27 South, Range 12 West, Willamette Meridian.



EXPIRES 06/30/99

**Stutzner Engineering  
& Forestry L.L.C.**

ENGINEERING • LAND SURVEYING • FORESTRY  
PLANNING • WATER RIGHTS

705 South 4th St.  
Post Office Box 118  
Coos Bay, Oregon 97420

Phone: (541) 267-2872  
Fax: (541) 267-0588

Drawn By: Dennis Goude Date: February 9, 1998  
Checked By: Tom Hoshall Drawing No.: 98-011  
Designed By: [ ]  
Job Name: Strain