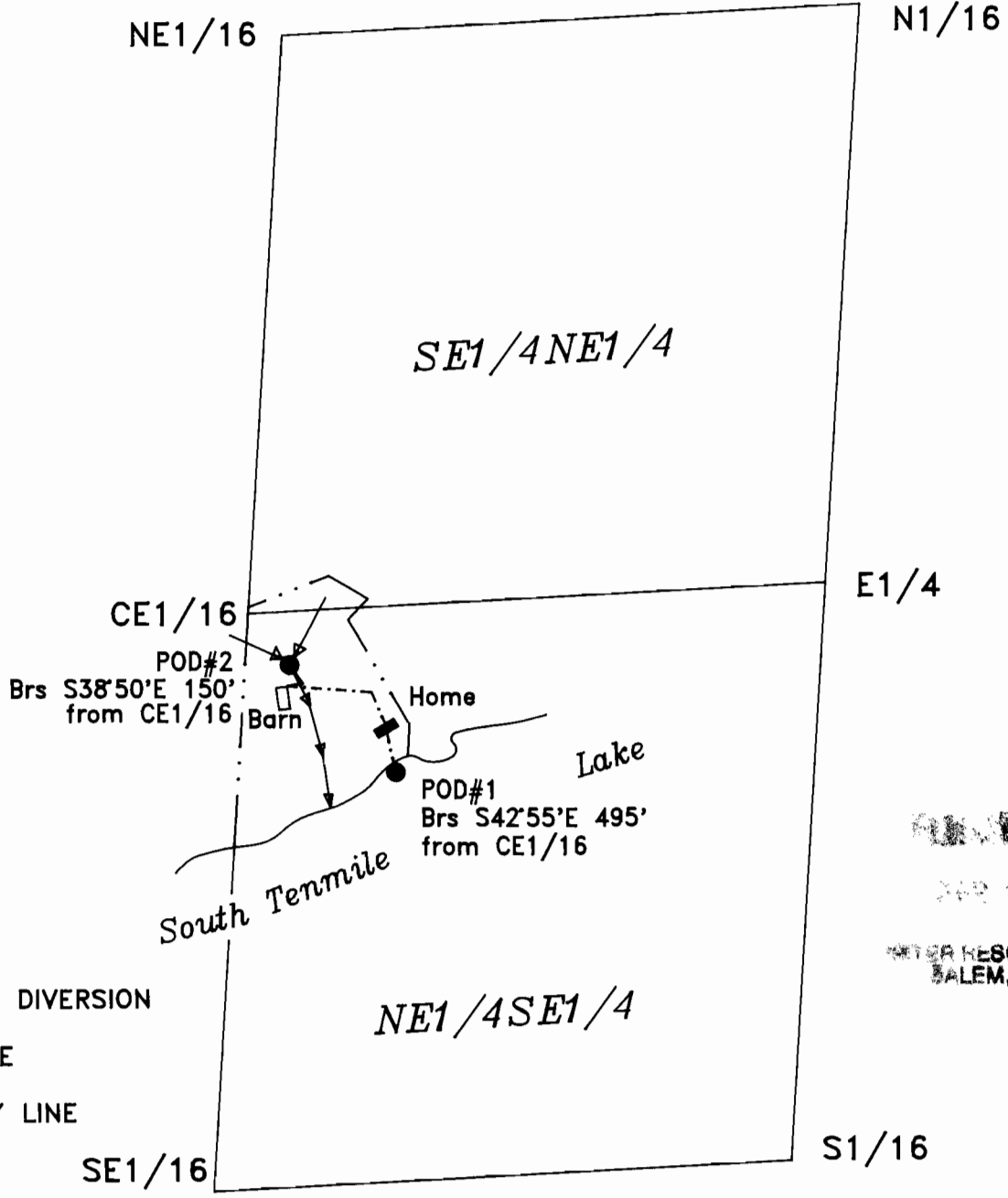


Tax Lot No. TL200 23 12 19D

Section 19 Township 23 Range 12 W.M.  
Coos County



- LEGEND**
- HOME
  - POINT OF DIVERSION
  - WATERLINE
  - . . . . PROPERTY LINE

**RECEIVED**  
 APR 11 2001  
 WATER RESOURCES DEPT.  
 SALEM, OREGON

**EXAMINERS DISCLAIMER STATEMENT**

The preparation of this map was for the purpose of identifying the location of the Water Right only and has no intent to provide dimensions or location of property ownership lines.



**FINAL PROOF SURVEY**  
 IN THE NAME OF  
Jimmy E. and Genevieve R. Ross

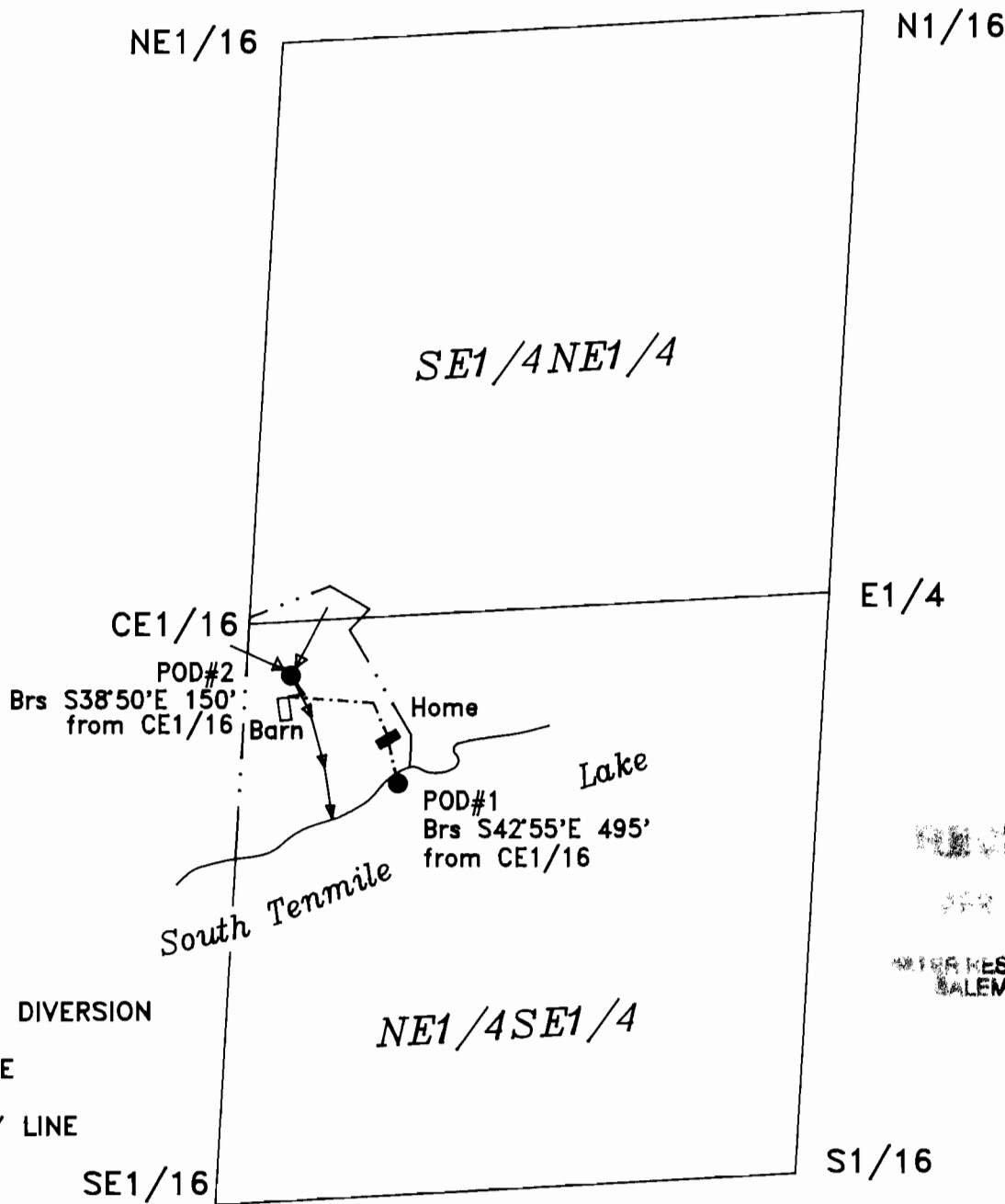
RENEWAL 6/30/02

Surveyed on 3/15/01 by H.A. Wilcox

Application No. S-81644  
 Permit No. 53283

Tax Lot No. TL200 23 12 19D

Section 19 Township 23 Range 12 W.M.  
Coos County



- LEGEND**
- HOME
  - POINT OF DIVERSION
  - WATERLINE
  - . . . . PROPERTY LINE

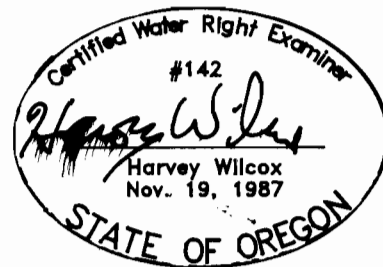
**RECEIVED**

FEB 2 2001

WATER RESOURCES DEPT.  
SALEM, OREGON

**EXAMINERS DISCLAIMER STATEMENT**

The preparation of this map was for the purpose of identifying the location of the Water Right only and has no intent to provide dimensions or location of property ownership lines.



**FINAL PROOF SURVEY**

IN THE NAME OF

Jimmy E. and Genevieve R. Ross

Surveyed on 3/15/01 by H.A. Wilcox

Application No. S-81644  
Permit No. 53283