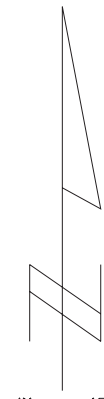
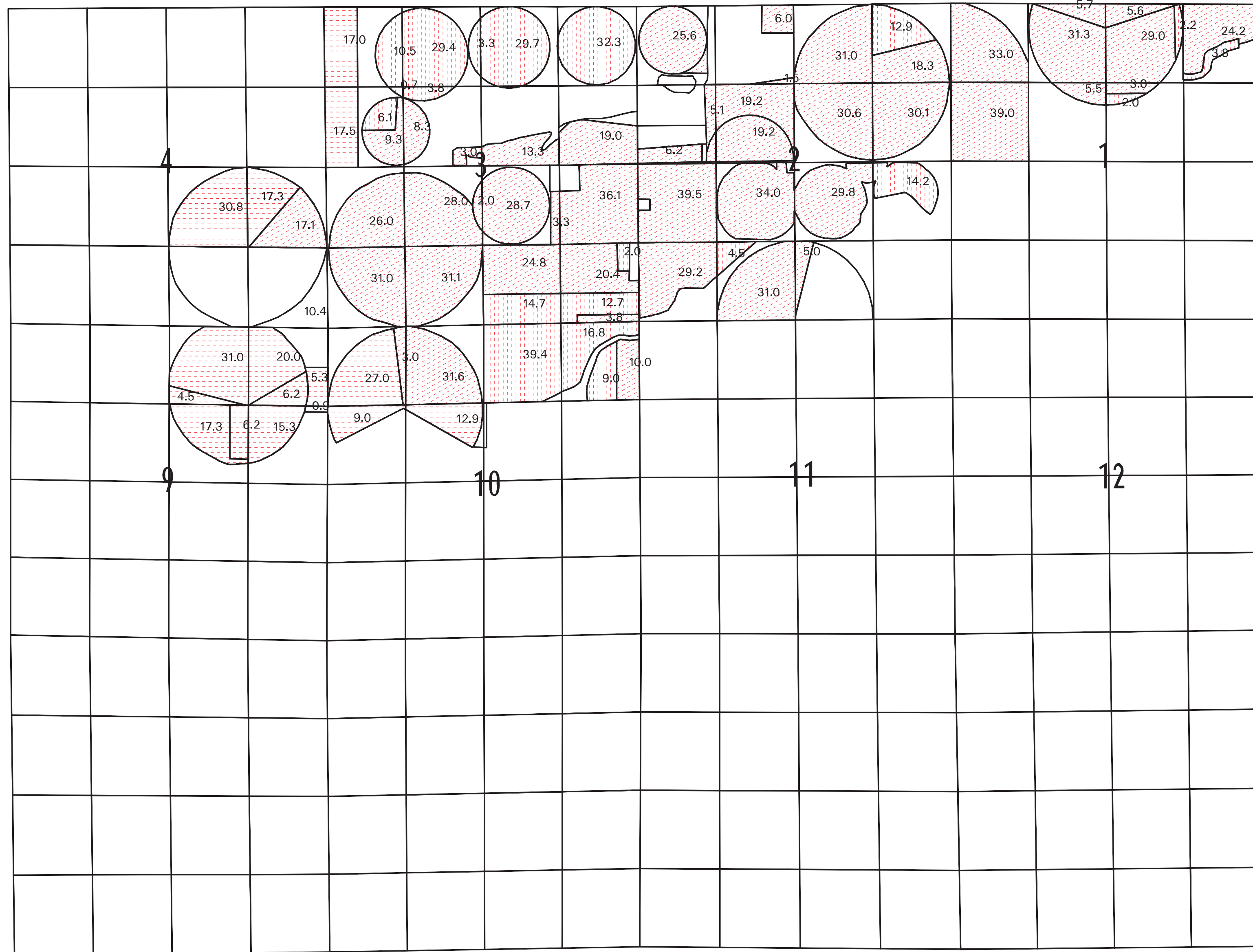






# TOWNSHIP 3 N., RANGE 27 E., W.M.



SCALE 1" = 1320

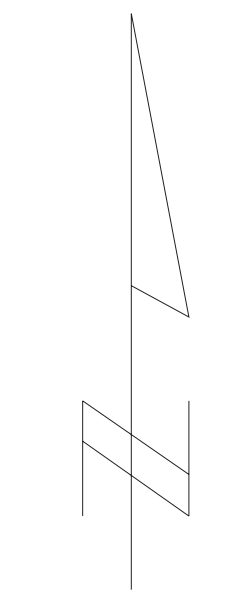
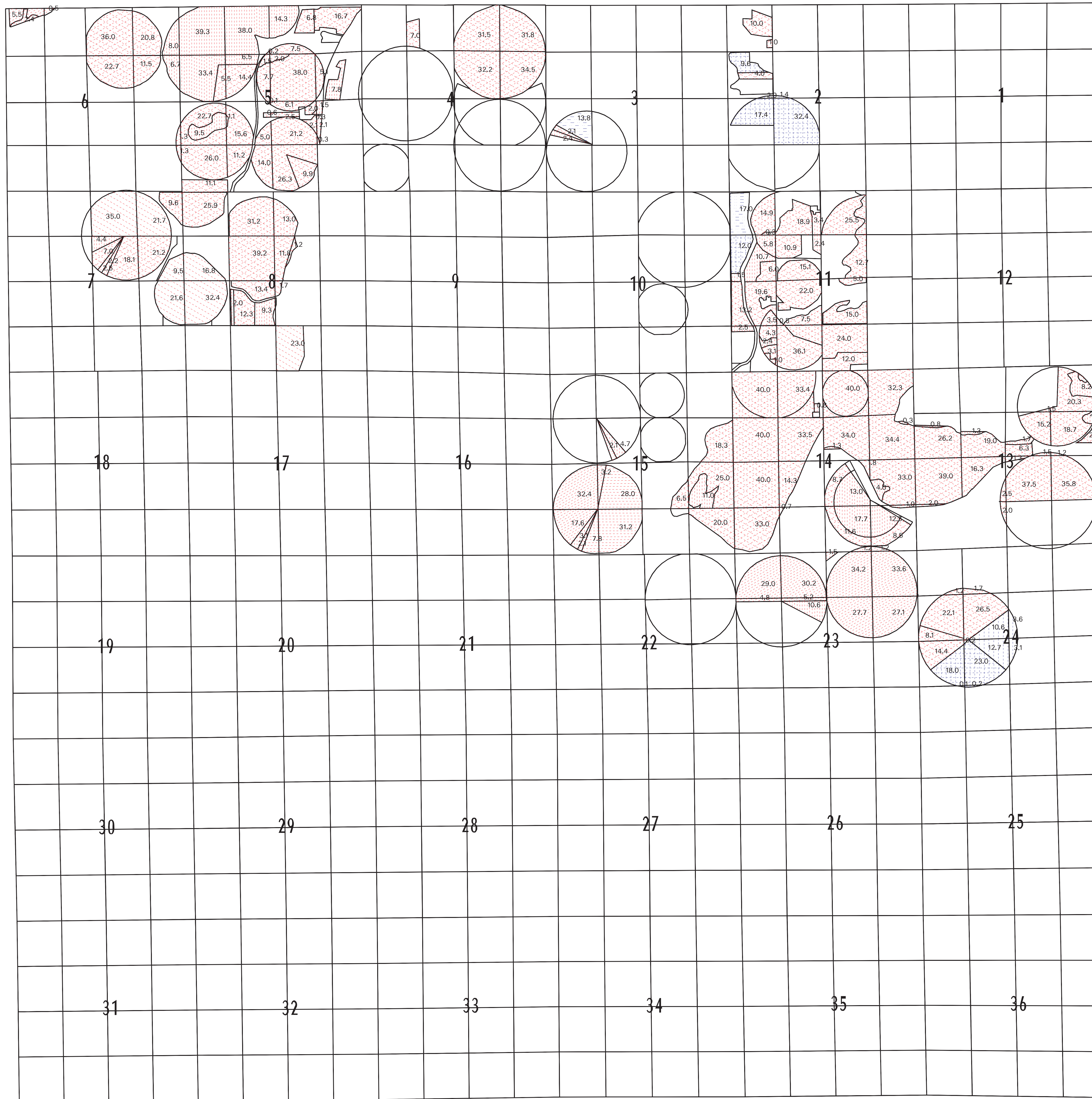
FINAL PROOF  
 UNDER  
 APPLICATION 34593 PERMIT 27583  
 IN NAME OF  
**WESTLAND IRRIGATION DISTRICT**  
 AND SUPPLEMENTAL  
 APPLICATION 9668 PERMIT 7400  
 IN NAME OF  
**U.S. BUREAU OF RECLAMATION**  
 SURVEYED 1989  
 FINAL MAP APR 2002



- 
 PRIMARY IRRIGATION  
 PERMIT 27583  
 UMATILLA RIVER &  
 MCKAY RES.
- 
 PRIMARY IRRIGATION  
 WID MARCH 14, 1903  
 SUPPL. MCKAY RES. PERMIT 7400
- 
 PRIMARY IRRIGATION  
 WID JULY 1907  
 SUPPL. MCKAY RES. PERMIT 7400
- 
 PRIVATE WATER RIGHT  
 SUPPL. MCKAY RES. PERMIT 7400


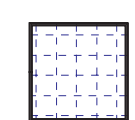



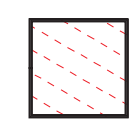

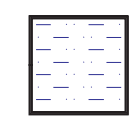


TOWNSHIP 3 NORTH, RANGE 28 EAST, W.M.



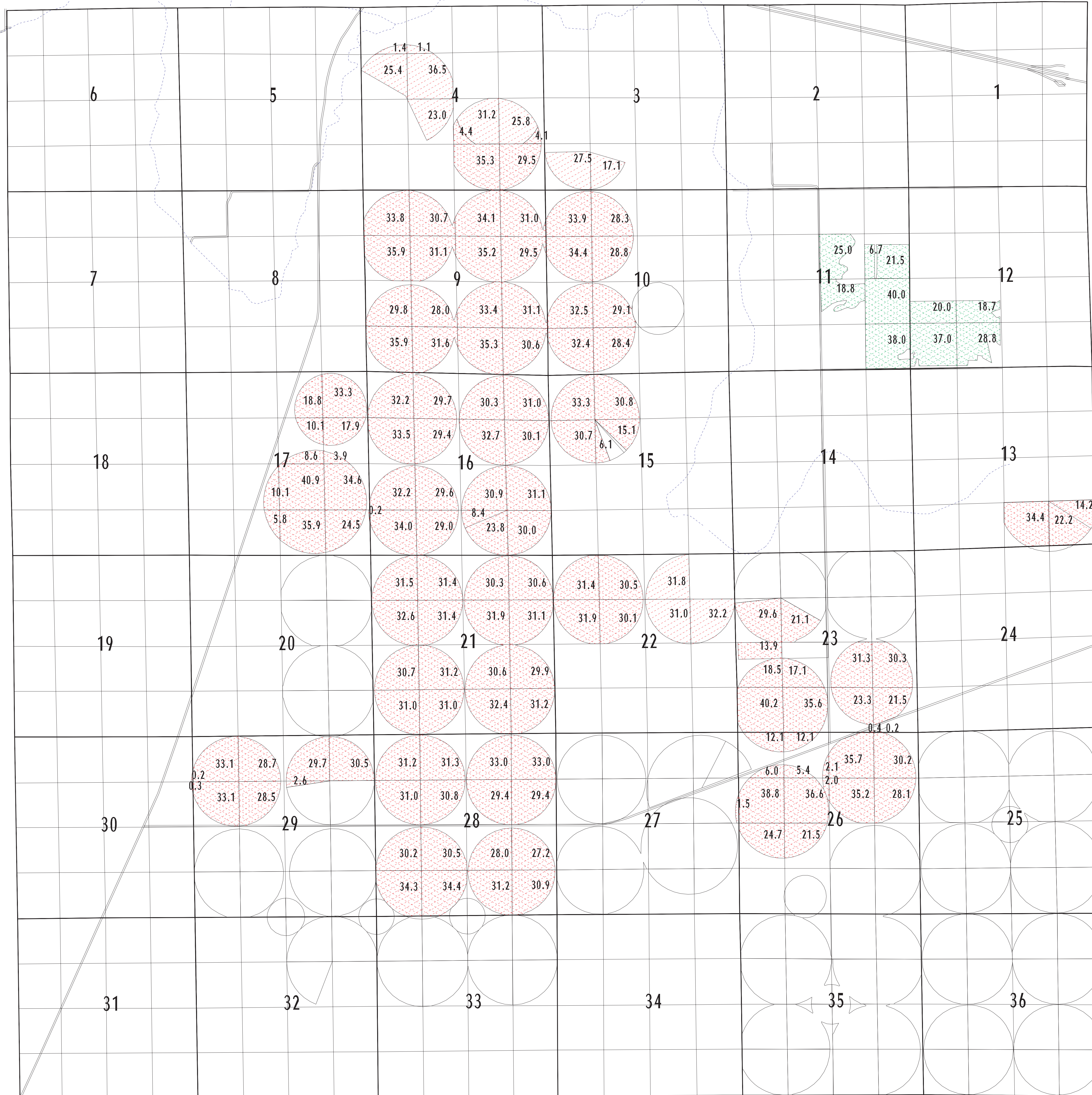
SCALE 1" = 1320

FINAL PROOF  
 UNDER  
 APPLICATION 34593 PERMIT 27583  
 IN NAME OF  
 WESTLAND IRRIGATION DISTRICT  
 AND SUPPLEMENTAL  
 APPLICATION 9668 PERMIT 7400  
 IN NAME OF  
 U.S. BUREAU OF RECLAMATION  
 SURVEYED 1989  
 FINAL MAP APRIL 2002

- |   |   |   |  |
|---|---|---|--|
|  | DECREE -<br>COURTNEY 1900                       |  | DECREE -<br>COURTNEY 1/9/1900                |
|  | DECREE -<br>MARCH 14, 1903                      |  | PERMIT 46568<br>7/31/1981                    |
|  | DECREE -<br>JULY 1907                           |  | PERMIT 40238<br>2/23/1976                    |
|  | PERMIT 27583 -<br>4/12/1961<br>UMATILLA & MCKAY |  | Other with<br>PERMIT 7400<br>McKay Reservoir |



TOWNSHIP 3 NORTH, RANGE 28 EAST, W.M.



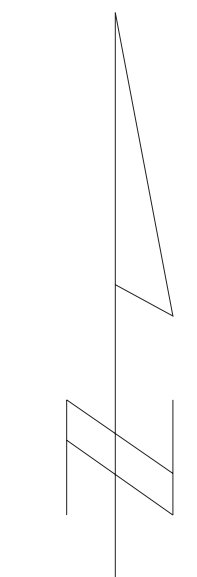
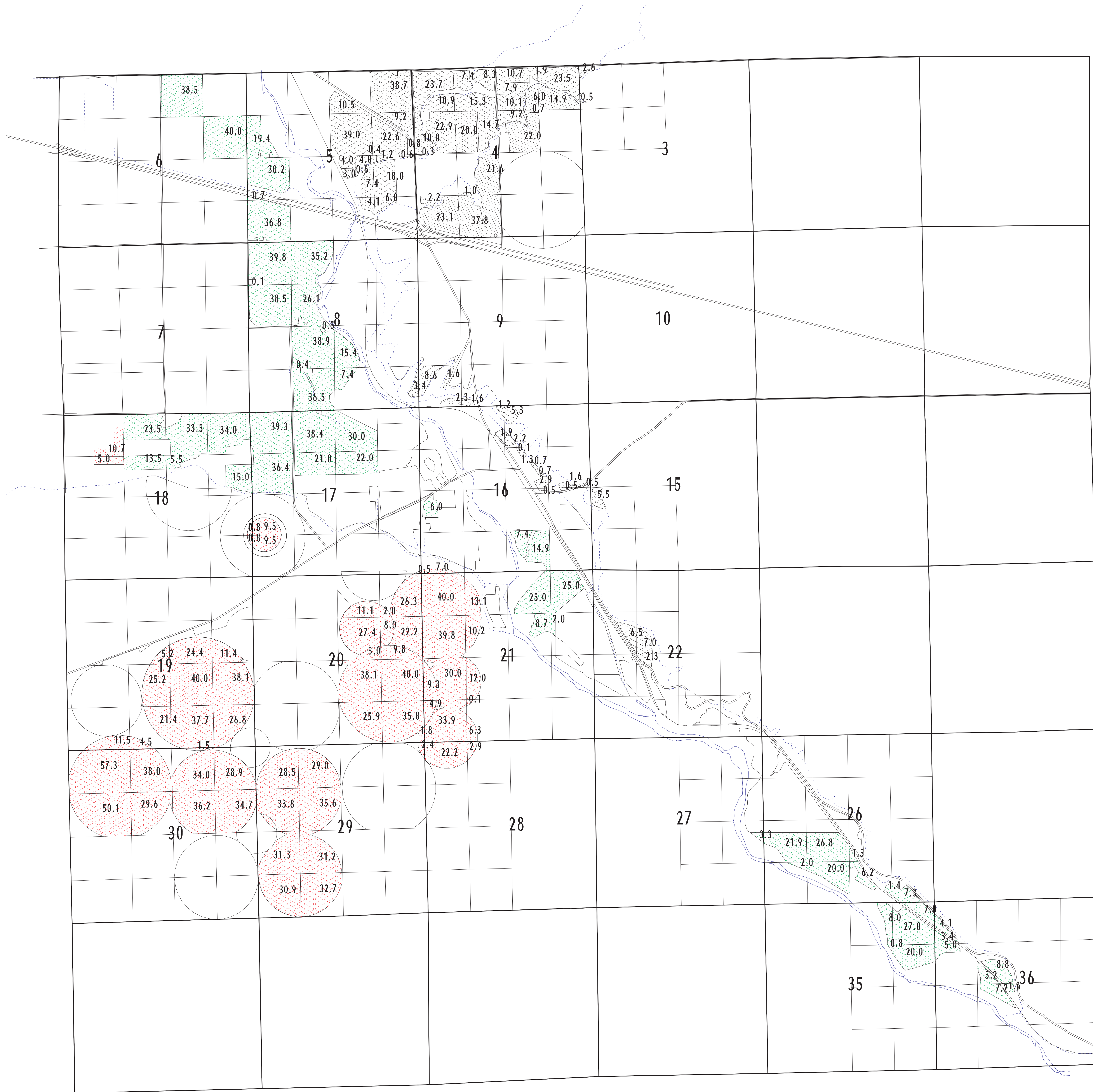
SCALE 1" = 1320

FINAL PROOF  
 UNDER PERMIT 7400  
 IN NAME OF  
 U.S. BUREAU OF RECLAMATION  
 MCKAY RESERVOIR  
 SURVEYED 1989  
 WESTLAND & STANFIELD  
 FINAL MAP APR 2002

-  STANFIELD PERMIT 7400
-  WESTLAND - TEEL PERMIT 7400
-  OTHER CONTRACTORS PERMIT 7400
-  OTHER WESTLAND



TOWNSHIP 3 NORTH, RANGE 29 EAST, W.M.



SCALE 1" = 1320

FINAL PROOF  
UNDER PERMIT 7400  
IN NAME OF  
U.S. BUREAU OF RECLAMATION  
MCKAY RESERVOIR

SURVEYED 1989  
WESTLAND & STANFIELD  
FINAL MAP APR 2002

 STANFIELD  
PERMIT 7400

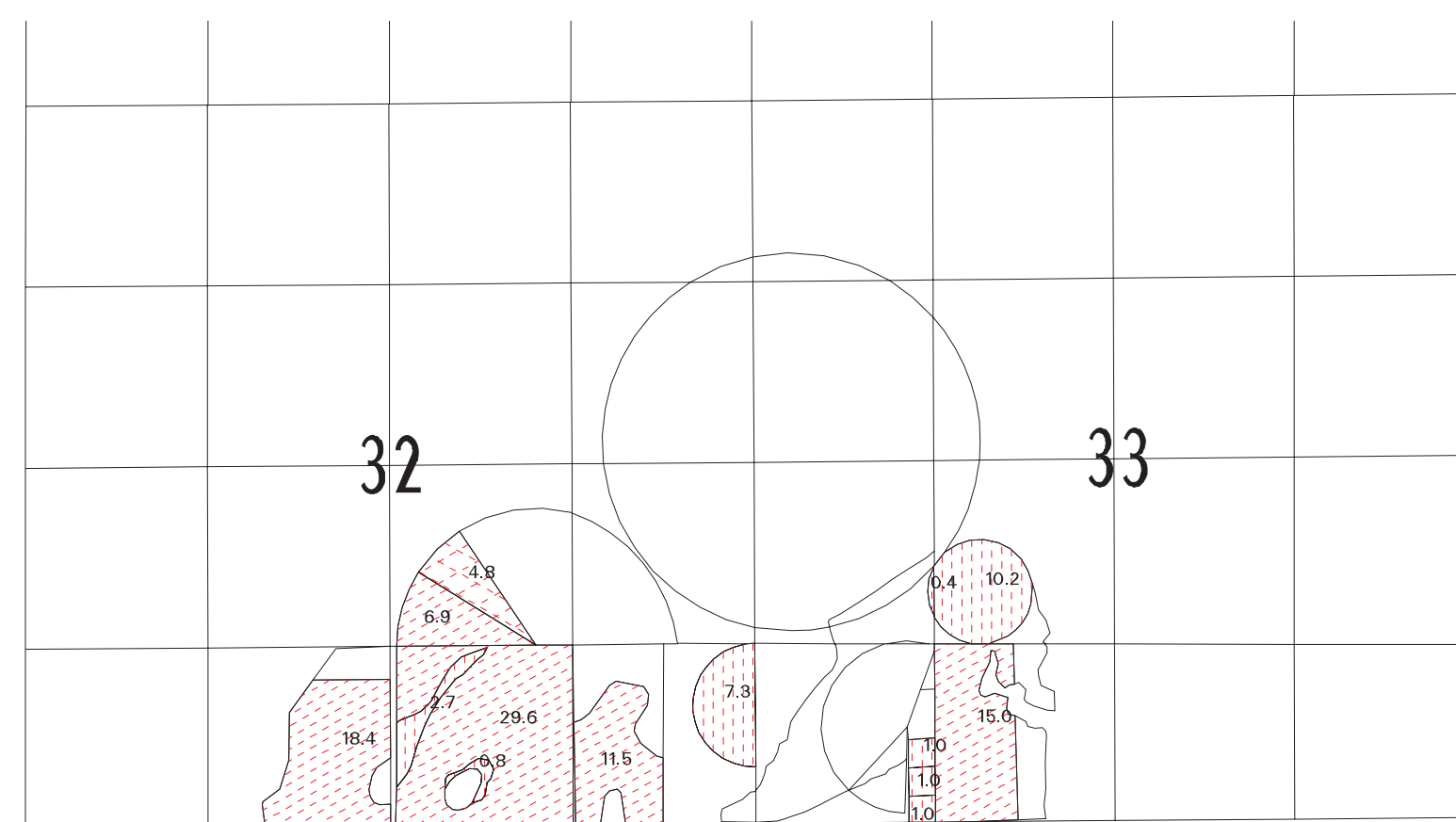
 WESTLAND - TEEL  
PERMIT 7400

 OTHER CONTRACTORS  
PERMIT 7400

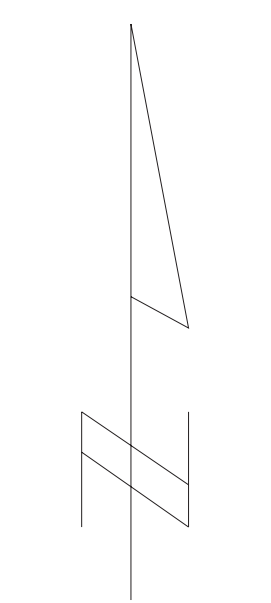
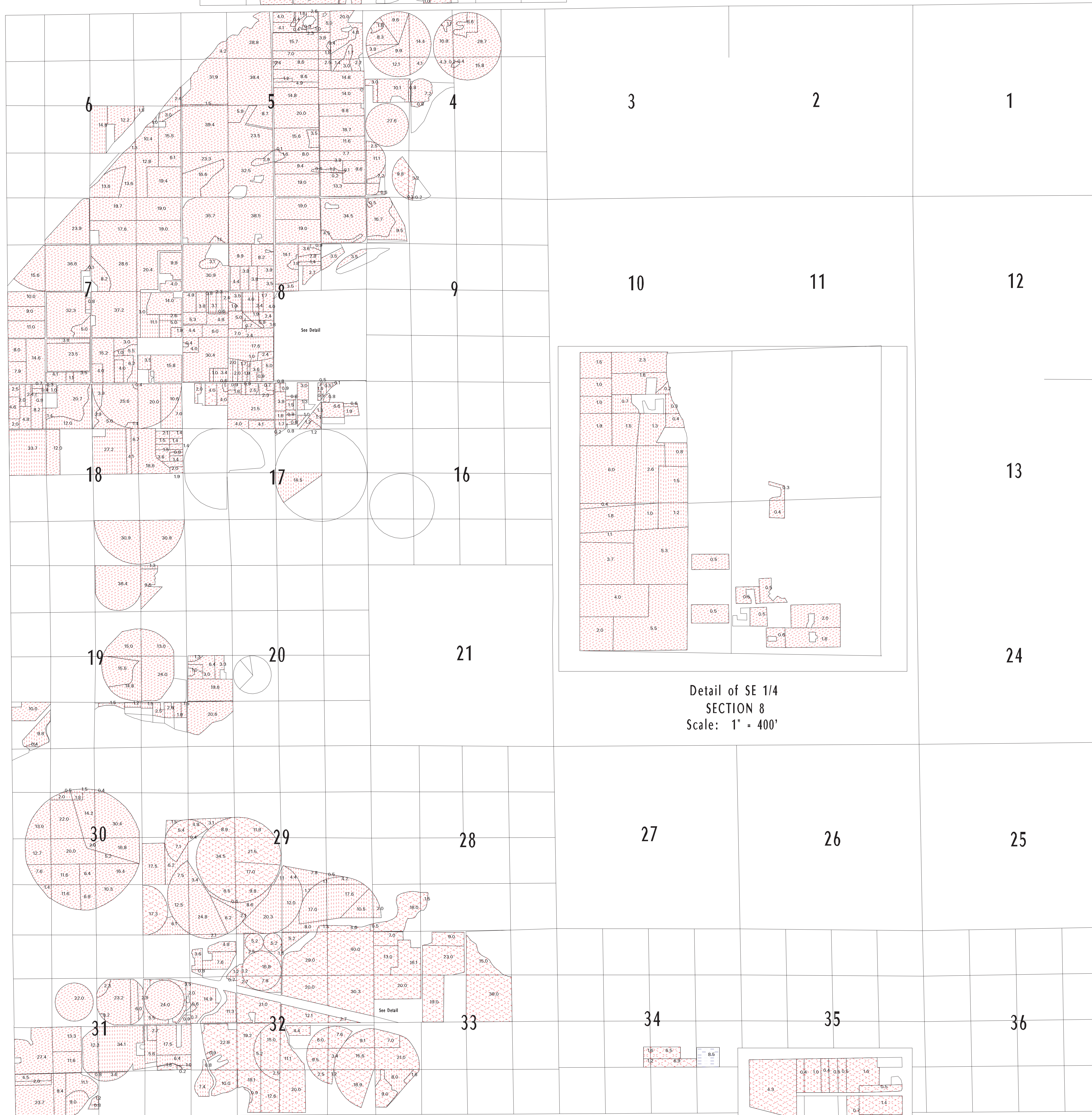
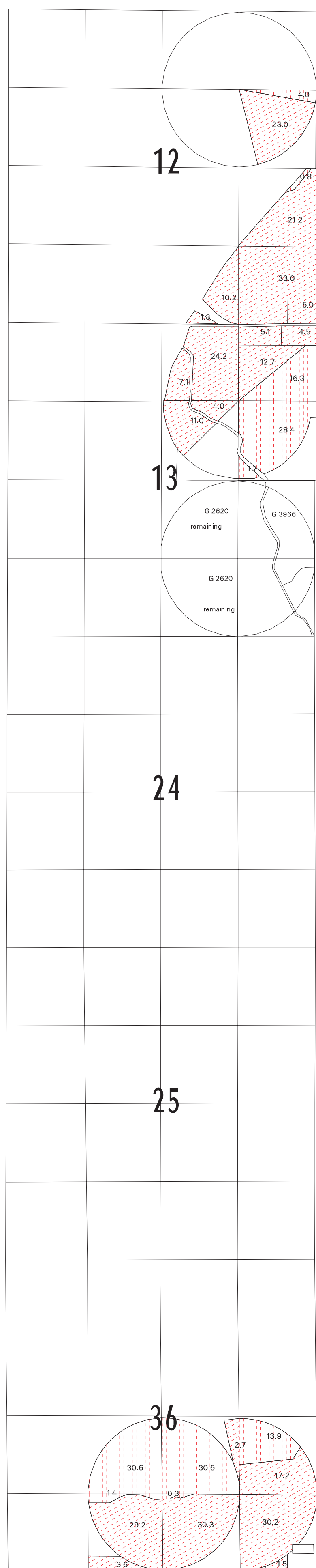
 OTHER WESTLAND



TOWNSHIPS 4 & 5 NORTH, RANGE 28 EAST, W.M.




Township 4 North, Range 27 East, W.M.




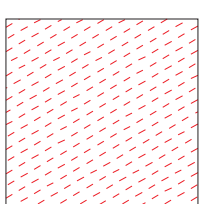
SCALE 1" = 1320

FINAL PROOF  
UNDER

APPLICATION 9668 PERMIT 7400  
IN NAME OF  
U.S. BUREAU OF RECLAMATION  
SURVEYED 1989  
FINAL MAP  
DECEMBER 2001

 PRIMARY IRRIGATION  
PERMIT 27583  
UMATILLA RIVER &  
MCKAY RES.

 PRIMARY IRRIGATION  
WID MARCH 14, 1903  
SUPPL. MCKAY RES.  
PERMIT 7400

 PRIMARY IRRIGATION  
WID JULY 1907  
SUPPL. MCKAY RES.  
PERMIT 7400

Detail S 1/8 of SW 1/4 NW 1/4  
SECTION 33  
Scale: 1" = 400'