







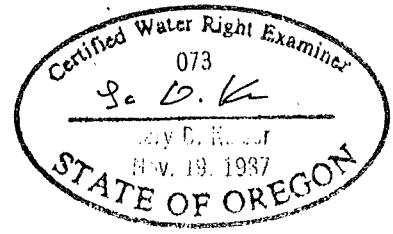
SECTION 6
 T. 36 S., R. 1 W., W.M.
 SCALE: 1" = 1 MILE

-  PORTION OF CERT. 32730 WITH No. CHANGE
-  PORTION OF CERT. 32730 PROPOSED TO BE TRANSFERRED
-  PORTION OF CERT. 32729 WITH No. CHANGE
-  PORTION OF CERT. 32729 PROPOSED TO BE TRANSFERRED
-  PORTION OF CERT. 32745 WITH No. CHANGE
-  PORTION OF CERT. 32745 PROPOSED TO BE TRANSFERRED

MAP SHOWING EXISTING PLACE OF USE ACCOMPANYING AN APPLICATION FOR A TRANSFER OF WATER RIGHTS FOR: JACOB WOOD
 11161 TABLE ROCK ROAD
 CENTRAL POINT, OR. 97502

PREPARED BY:
 GARY D. KAISER
 KAISER SURVEYING
 19440 HWY. 62
 ENGLE POINT, OR
 97524
 MARCH 19, 1992

NOTE: MAP PREPARED FOR WATER RIGHT PURPOSES ONLY, NOT FOR PROPERTY BOUNDARY LOCATIONS



Superseding map 12/21/81