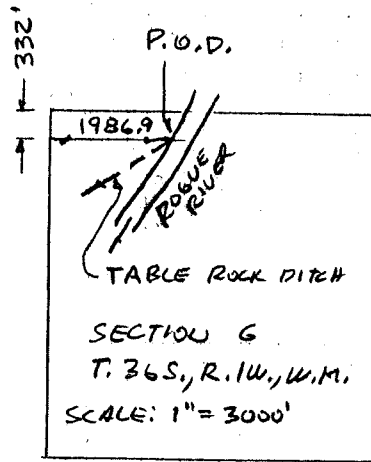



T. 36S., R. 2W., W.M.  
JACKSON COUNTY, OREGON

NW COR  
D.L.C. # 43  
NE COR  
D.L.C. # 44



SCALE: 1" = 400'





MAP SHOWING EXISTING PLACE OF USE  
ACCOMPANYING AN APPLICATION FOR A  
TRANSFER OF WATER RIGHTS  
FOR: JACOB WOOD  
1161 TABLE ROCK ROAD  
CENTRAL POINT, OR 97502

PREPARED BY:  
GARY D. KAISER  
KAISER SURVEYING  
19440 HWY. 62 97524

MARCH 19, 1992

NOTE: MAP PREPARED FOR WATER RIGHT  
PURPOSES ONLY, NOT FOR PROPERTY BOUNDARY  
LOCATIONS.

-  PORTION OF CERT. 32751  
WITH NO. CHANGE
-  PORTION OF CERT. 32751  
PROPOSED TO BE TRANSFERRED

superceding map 12/21/01

