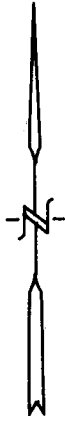


T. 30 S., R. 1 W., W.M.

SCALE: 1" = 400'



S.E. 1/4, S.W. 1/4

S.W. 1/4, S.E. 1/4

SEC. 7

SEC. 7

SEC. 18

SEC. 18

0.5 AC.

1/4 COR.  
FD. B. C.


POINT OF DIVERSION

POINT OF DIVERSION IS 109 FEET SOUTH  
AND 80 FEET WEST OF THE NORTH 1/4  
CORNER TO SECTION 18, TOWNSHIP 30  
SOUTH, RANGE 1 WEST, W. M.



COUNTY ROAD NO. 46


SOUTH UMPQUA RIVER

N.E. 1/4, N.W. 1/4



THE PURPOSE OF THIS MAP IS TO IDENTIFY  
THE LOCATION OF THE WATER RIGHT. IT IS  
NOT INTENDED TO PROVIDE INFORMATION  
RELATIVE TO THE LOCATION OF PROPERTY  
OWNERSHIP BOUNDARY LINES.

-  RESIDENCE & BUILDINGS
-  NON-COMMERCIAL  
GARDEN & LAWN
-  UNWATERED AREA,  
PARKING & DRIVEWAY



FINAL PROOF SURVEY

UNDER

Application No. S-72868 Permit No. S-54005

IN NAME OF

LORI A. DEPEW AND PAUL C. CZEMERYS

Surveyed: NOV. 01, 1999 by: R. F. BROWN