
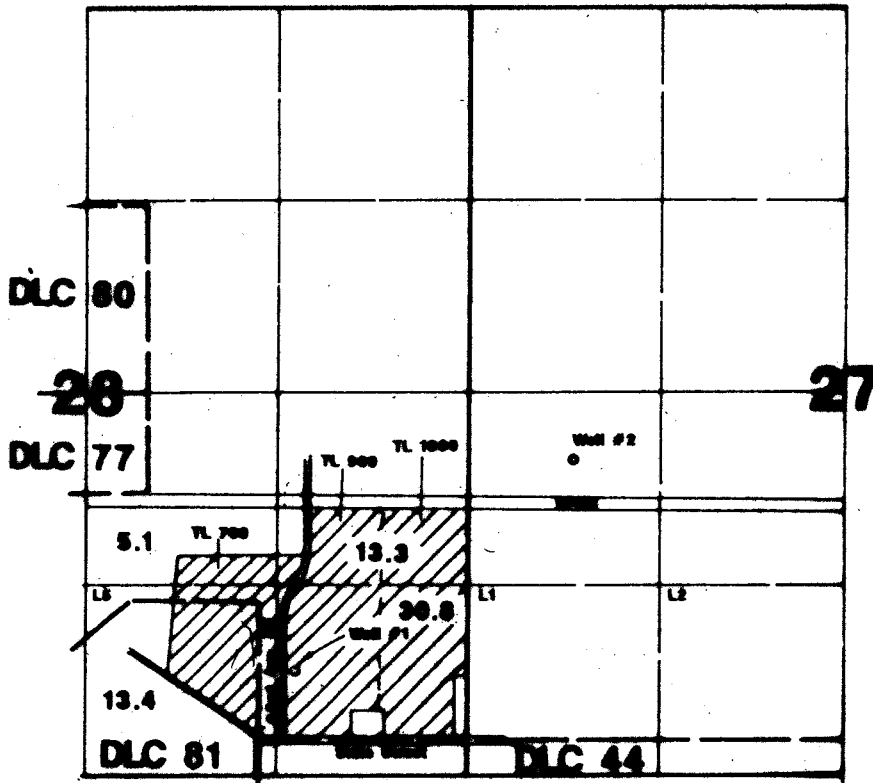


# T.7S. R.2W., W.M



Well #1 located 465'N & 175'E  
 Well #2 located 1983'N & 2205'E -- both from the NW corner of DLC 44.

## Final Proof Survey

Application #: G-12221 Permit #: G-11622


In Name Of

### Myron Kuenzi

Surveyed on January 25, 1999 by JM Schuette



This Map Was Prepared For The Purpose Of Identifying The Location Of A Water Right Only And Is Not Intended To Provide Legal Dimensions Or Location Of Property Ownership Lines.

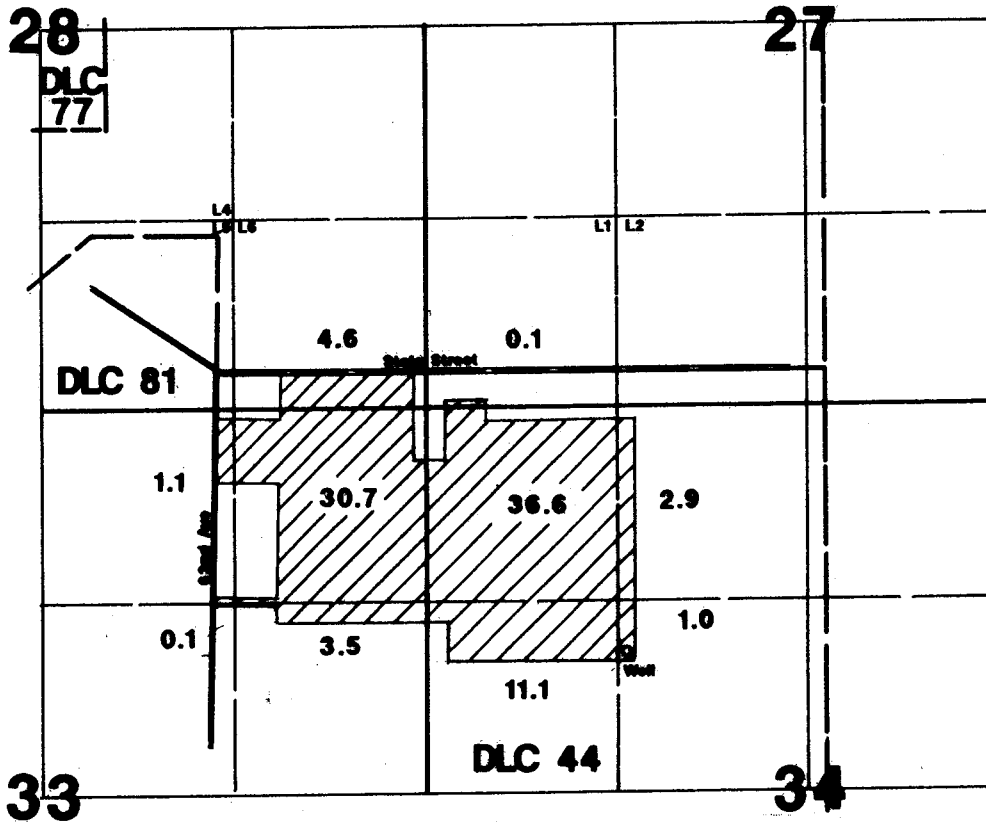


**RECEIVED**

**JAN 7 1989**

**WATER RESOURCES DEPT  
SALEM, OREGON**

# T.7S. R.2W., W.M



1" = 1320'



Well is located 1400'W & 1966'S from the NE corner of DLC 44.

## **Final Proof Survey**

**Application #: G-12221 Permit #: G-11622**

In Name Of

### **Cecil E. Roth**

Surveyed on December 15, 1998 by JM Schuette

This Map Was Prepared For The Purpose Of Identifying The Location Of A Water Right Only And Is Not Intended To Provide Legal Dimensions Or Location Of Property Ownership Lines.

