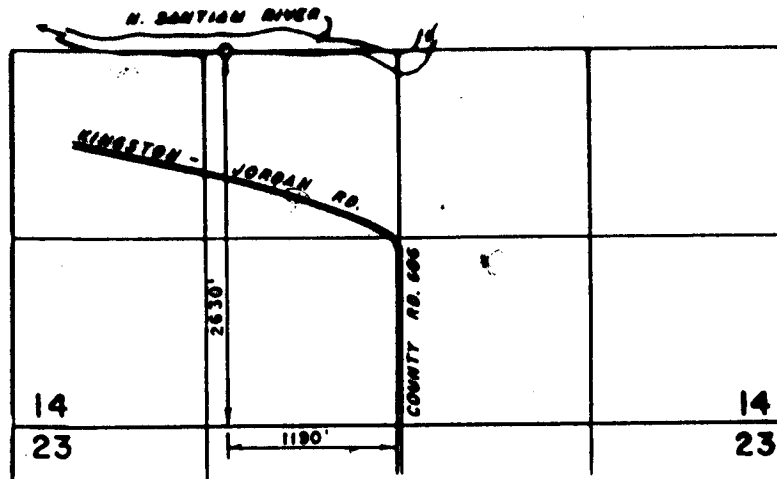


T. 9 S. R. 1 W., W. M.

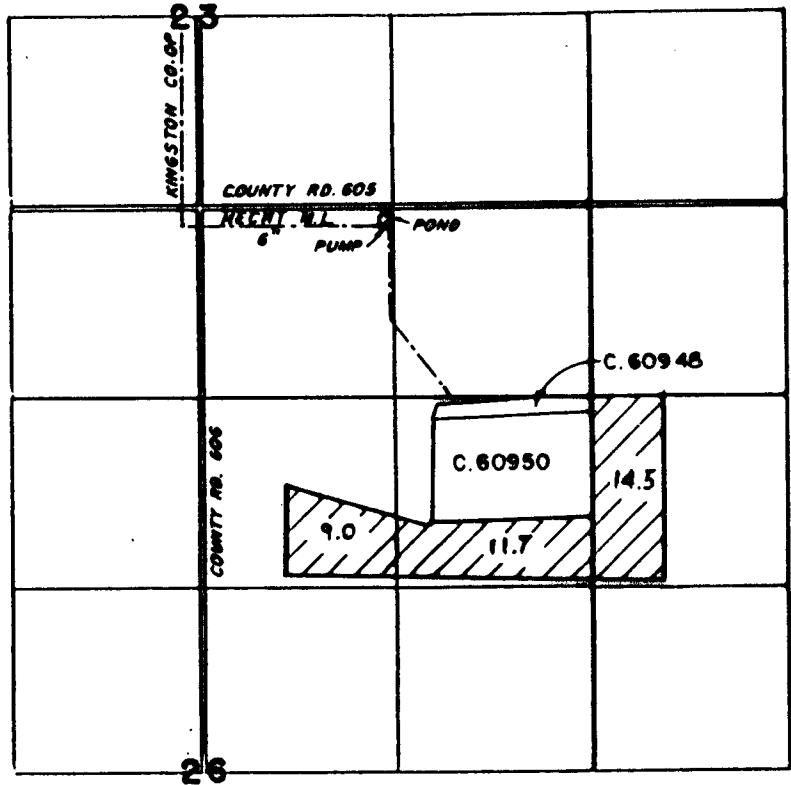
RECORDED

DEC 19 1989

WATER RIGHTS DEPT.
SALMON, OREGON



SC. : 4" = 1 MI.




FINAL PROOF SURVEY UNDER

Application No. 7043 Permit No. 51754
IN NAME OF

Dan. Hassell & Dixie Jewett.....

Surveyed Nov. 3, 1989, by



THIS MAP WAS PREPARED FOR THE PURPOSE OF IDENTIFYING THE LOCATION OF A WATER RIGHT ONLY AND IS NOT INTENDED TO PROVIDE LEGAL DIMENSIONS OR LOCATION OF PROPERTY OWNERSHIP LINES.