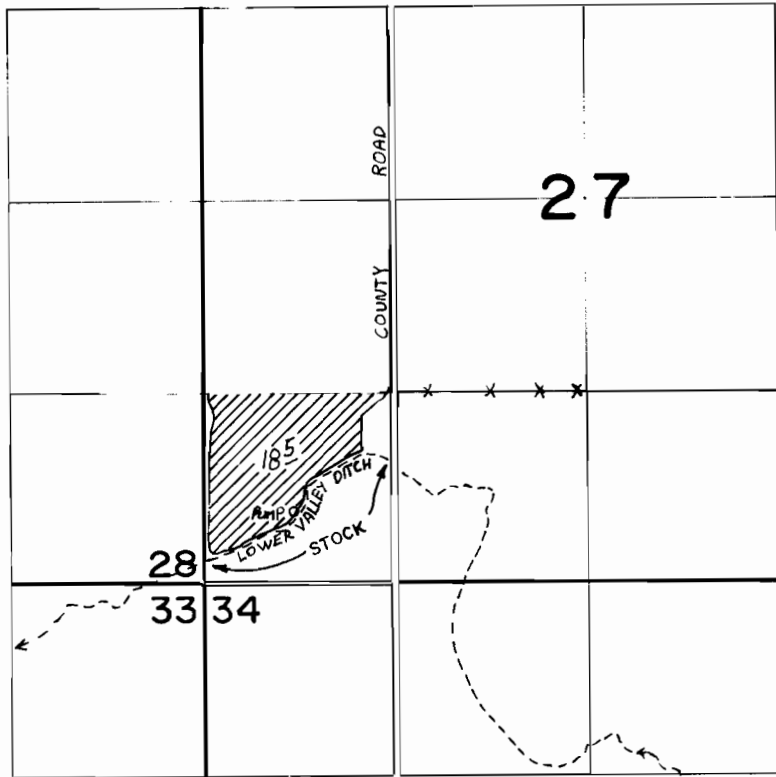
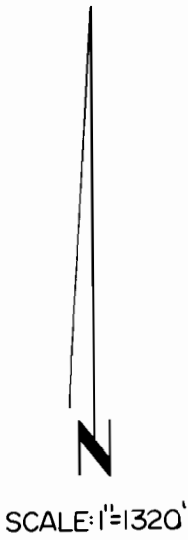
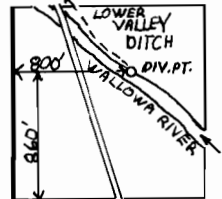


T. 2N., R. 42E., W.M.



T. 1N., R. 42E., W.M.
 SW 1/4, NW 1/4, SEC. 11



FINAL PROOF SURVEY UNDER

Application No. 51824... Permit No. 39142.....
 IN NAME OF

.....ROBERT JOHNSON.....

Surveyed Aug. 8..... 1985., by V.L. CHURCH.....