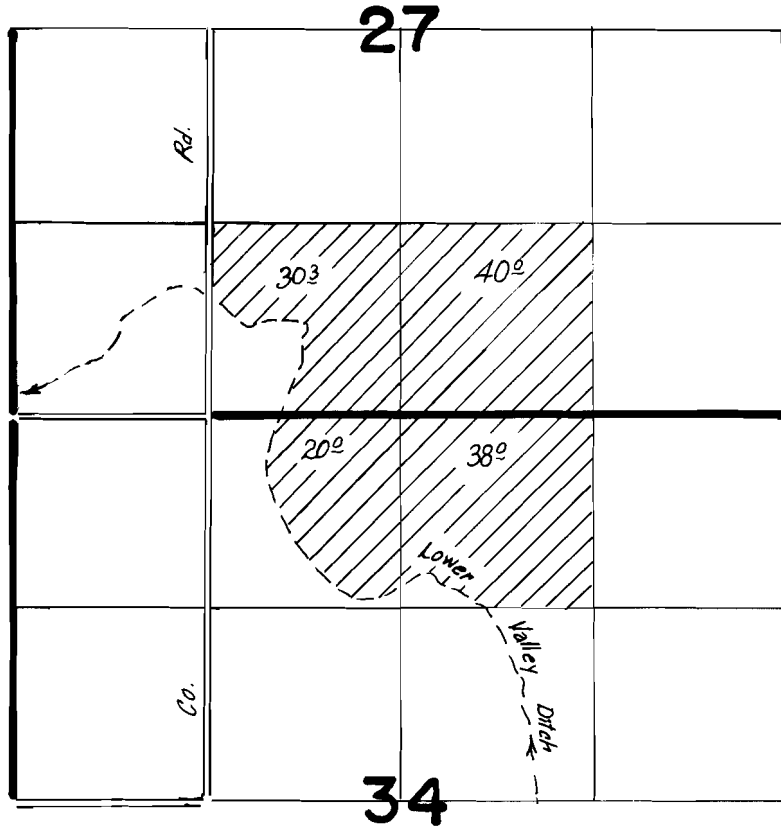
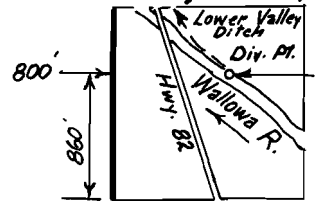


T.2N., R.42E., W.M.



T.1N., R.42E., W.M.
SW1/4, NW1/4, Sec. 11

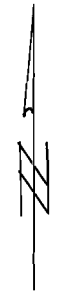


FINAL PROOF SURVEY
UNDER

Application No. 54520. Permit No. 40889...
IN NAME OF

.....ARNOLD J. SCHAEFFER.....

Surveyed 8-11..... 19.88., by Vern Church.....



Scale: 1" = 1320'