

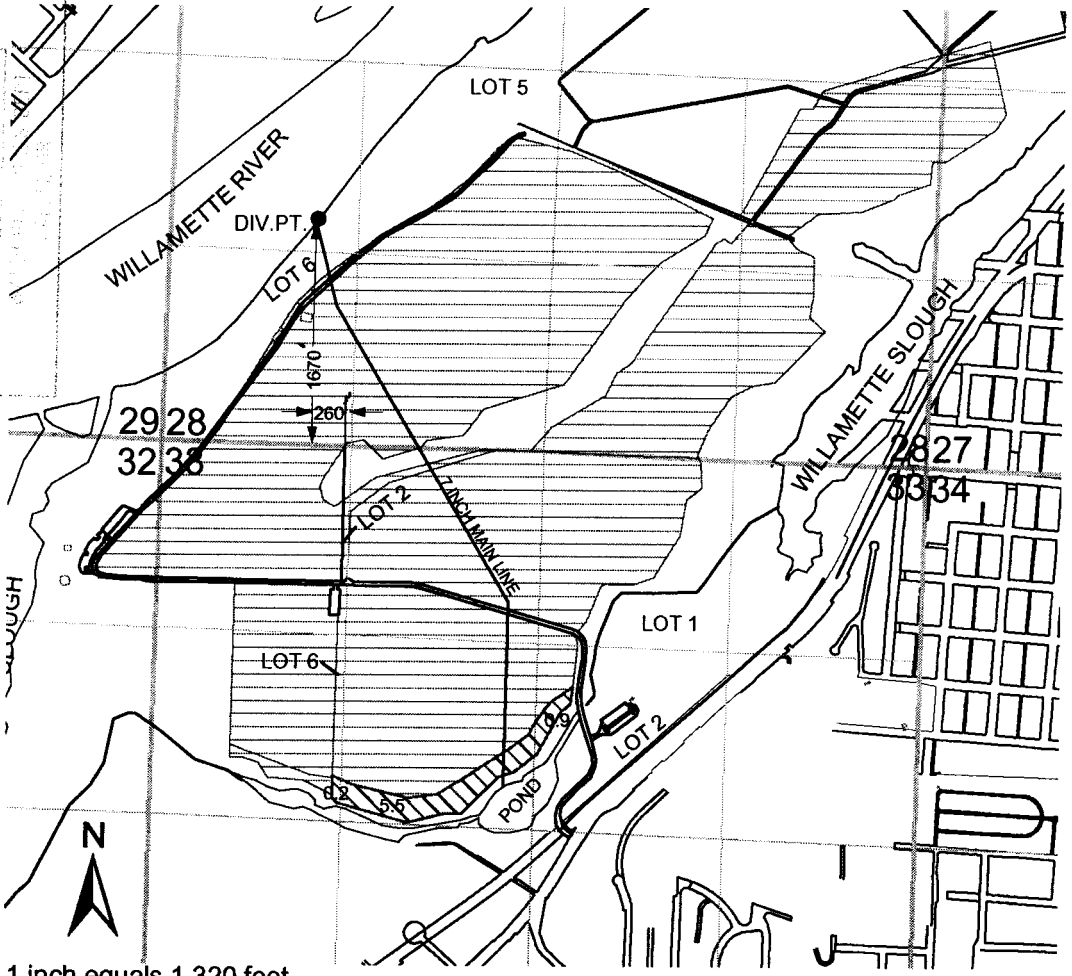


T. 7S. R. 3W. W.M.

 Water Right Transfer T-9269  CERTIFICATE 79837

DIVERSION POINT: LOT 6 (NW1/4 SW1/4), SECTION 28, T 7 S, R 3 W, W.M.;
1670 FEET NORTH AND 260 FEET WEST FROM THE NE CORNER OF SMITH DLC 76.

JUN 28 2003




CLAIM OF BENEFICIAL USE

FOR
WATER RIGHT TRANSFER T-9269

IN NAME OF

City of Salem, Oregon



Expires: 12/31/03

Surveyed June 10, 2003, by Howard A. Biskie

This map is prepared for the purpose of identifying the location of the water right only and is not intended to provide legal dimensions or locations of property ownership lines.