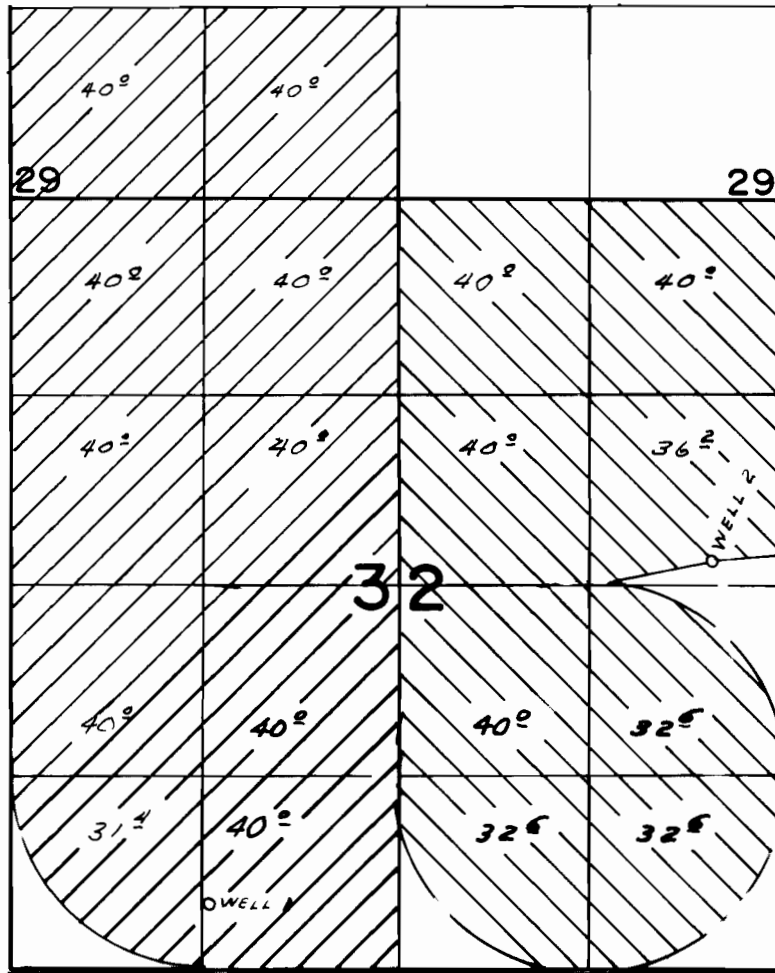


T.2N. R.24E. W.M.

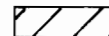


WELL 1 LOC. 460' N. & 3930' W, WELL 2 LOC. 2820' N. & 490' W, BOTH FROM SE COR. SEC. 32.

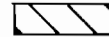
FINAL PROOF SURVEY UNDER

G-5004

G-4722



Application No. G-5014 Permit No. G-4727



IN NAME OF

FRANKLIN LINDSTROM & SONS, INC.

Surveyed SEP. 17, 1975, by L.H. NUNN