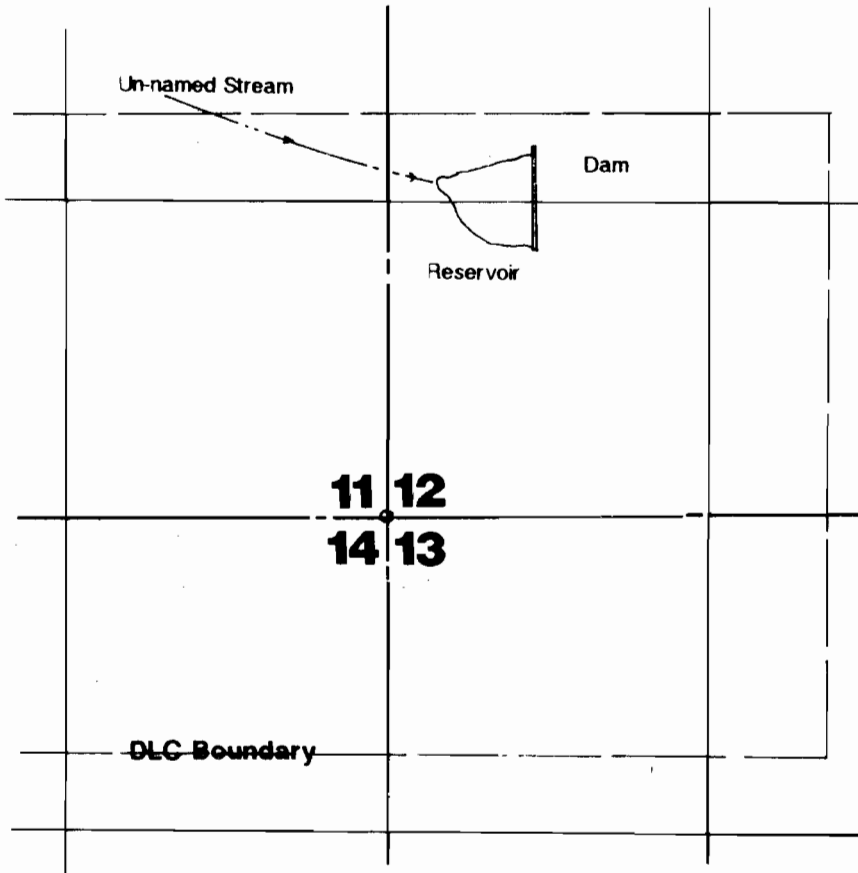


Section 12, T.3S., R4W., W.M.

RECEIVED

JAN 17 1989

WATER RESOURCES DEPT.
SALEM, OREGON



Centerline of Dam 650'N & 300'E of SW Corner Section 12.

Ervin E. Briscoe
APPLICATION MAP

Application R-69803 Permit No. R11064

NOTE: Map is for purpose of identifying location of water right and has no intent to dimension or locate property ownership lines.



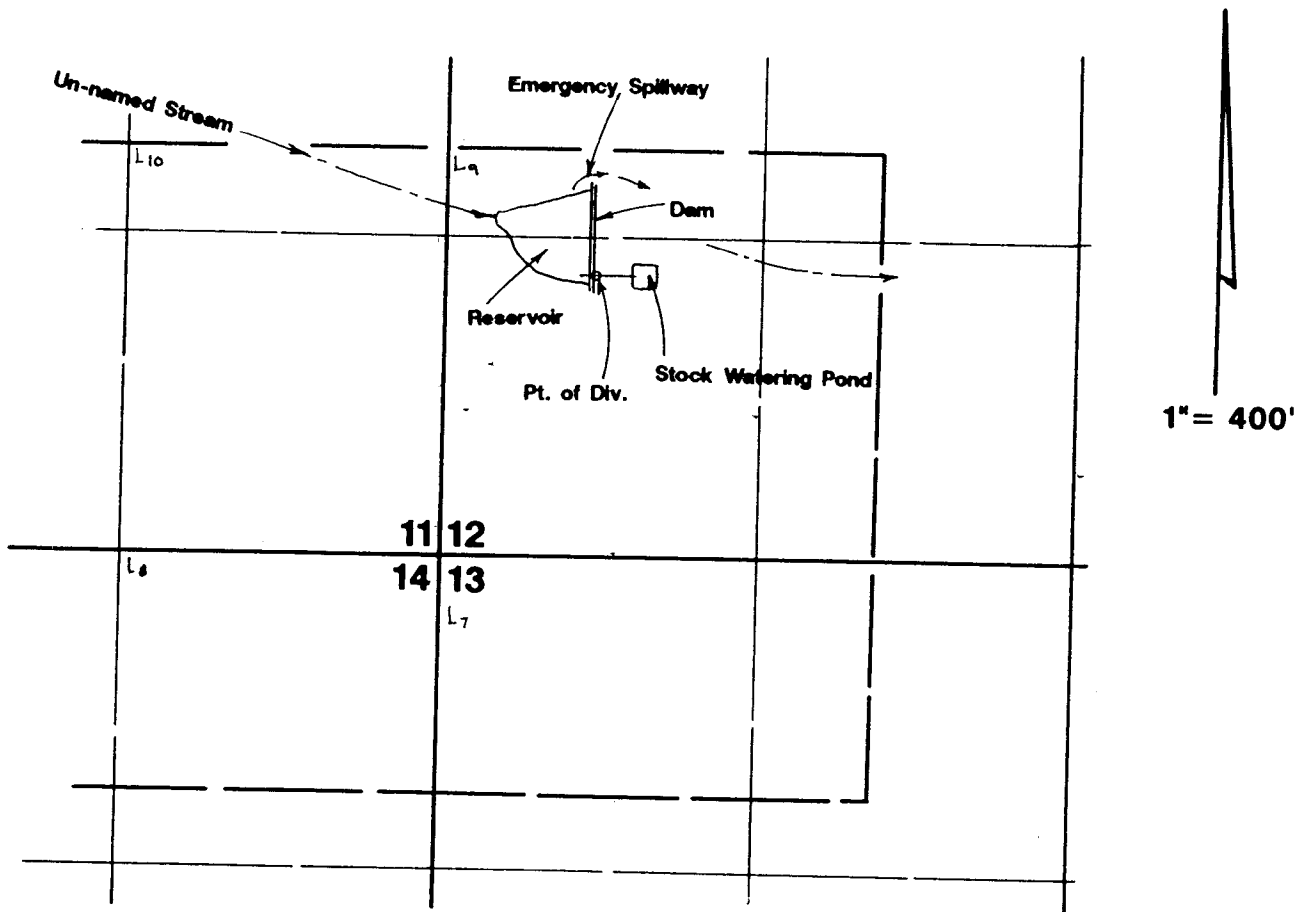
A MAP WAS PREPARED FOR THE PURPOSE OF IDENTIFYING THE LOCATION OF A WATER RIGHT ONLY AND IS NOT INTENDED TO PROVIDE LEGAL DIMENSIONS OR LOCATION OF PROPERTY OWNERSHIP LINES.

RECEIVED

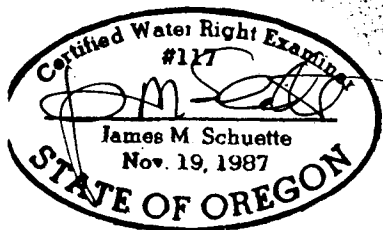
SEP 16 1991

WATER RESOURCES DEP
SALEM, OREGON

T.3S., R.4W., W.M.



Point of diversion located 268'S & 580'W from the NE corner of Lot 9, NE¼ SW¼ Section 12.



Final Proof Survey

Application #: R-69803 Permit #: R-11064

In Name Of

Ervin E. Briscoe

Surveyed on September 4, 1991 by JM Schuette