


CLAIM OF BENEFICIAL USE MAP T.34 S. R.08 W. W.M.

UNDER CERTIFICATE No. 54044 IN NAME OF:
GILBERT L. and MARY L. THOMASON
 TRANSFER No. T-7122

SURVEYED MAY 30, 2001

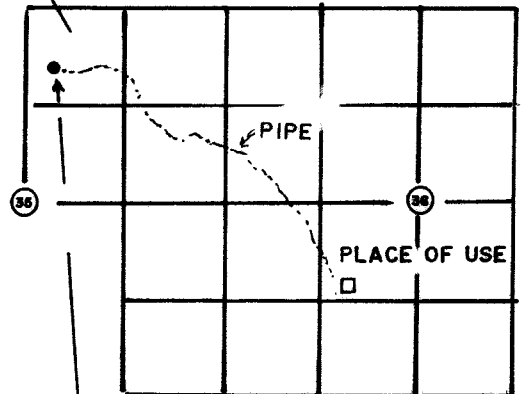
BY:

**JONATHAN C. SPERO C.W.R.E. 123
 1002 KINCAID RD./P.O. BOX 16
 WILLIAMS, OREGON 97544
 PH. (541) 846-6845**



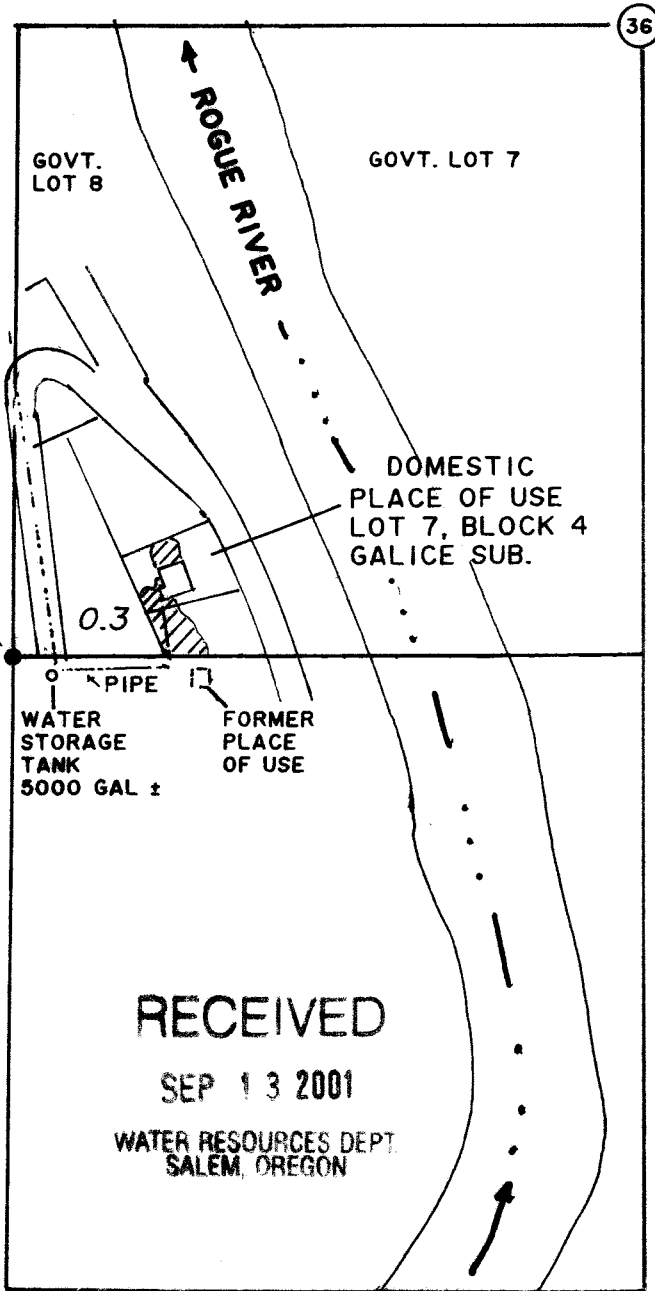
LICENSE RENEWAL DATE:
 JUNE 30, 2002

NW 1/4, NE 1/4
 SECTION 35



**MAP SHOWING
 POINT OF DIVERSION
 SCALE: 2" = 1 MILE**

POINT OF DIVERSION: BLACK
 BEAR CK. TRIBUTARY OF
 SOUTH FORK ROCKY GULCH
 TRIBUTARY OF ROGUE RIVER
 LOCATED 800 FEET SOUTH
 AND 2250 FEET WEST FROM
 NE CORNER SECTION 35



RECEIVED

SEP 13 2001

WATER RESOURCES DEPT.
 SALEM, OREGON

SCALE: 1" = 400'

= 0.3 ACRES IRRIGATED LAWN & GARDEN



THIS MAP IS FOR THE PURPOSE OF
 IDENTIFYING THE LOCATION OF THE
 WATER RIGHT ONLY, AND IS NOT
 INTENDED TO PROVIDE LEGAL DIMEN-
 SIONS OR LOCATIONS OF PROPERTY
 OWNERSHIP LINES.