


# CLAIM OF BENEFICIAL USE MAP T.34 S. R.08 W. W.M.

UNDER CERTIFICATE No. 54044    IN NAME OF:  
**GILBERT L. and MARY L. THOMASON**  
 TRANSFER No. T-7122

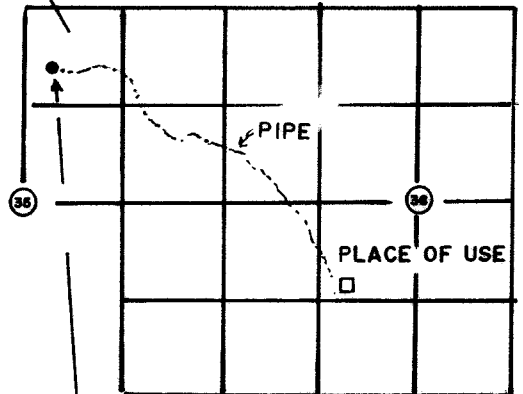
SURVEYED MAY 30, 2001

BY:  
**JONATHAN C. SPERO C.W.R.E. 123  
 1002 KINCAID RD./P.O. BOX 16  
 WILLIAMS, OREGON 97544  
 PH. (541) 846-6845**



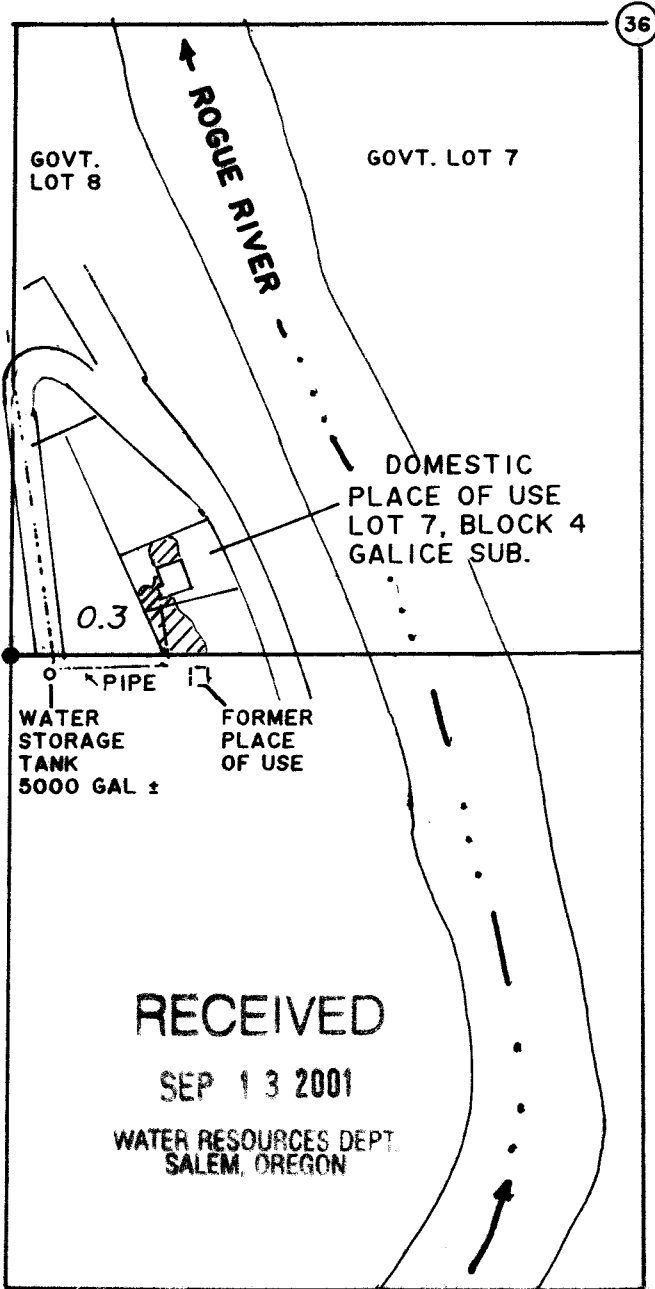
LICENSE RENEWAL DATE:  
 JUNE 30, 2002

NW 1/4, NE 1/4  
 SECTION 35



**MAP SHOWING  
 POINT OF DIVERSION  
 SCALE: 2" = 1 MILE**

POINT OF DIVERSION: BLACK  
 BEAR CK. TRIBUTARY OF  
 SOUTH FORK ROCKY GULCH  
 TRIBUTARY OF ROGUE RIVER  
 LOCATED 800 FEET SOUTH  
 AND 2250 FEET WEST FROM  
 NE CORNER SECTION 35



RECEIVED

SEP 13 2001

WATER RESOURCES DEPT.  
 SALEM, OREGON

SCALE: 1" = 400'

= 0.3 ACRES IRRIGATED LAWN & GARDEN



THIS MAP IS FOR THE PURPOSE OF  
 IDENTIFYING THE LOCATION OF THE  
 WATER RIGHT ONLY, AND IS NOT  
 INTENDED TO PROVIDE LEGAL DIMEN-  
 SIONS OR LOCATIONS OF PROPERTY  
 OWNERSHIP LINES.