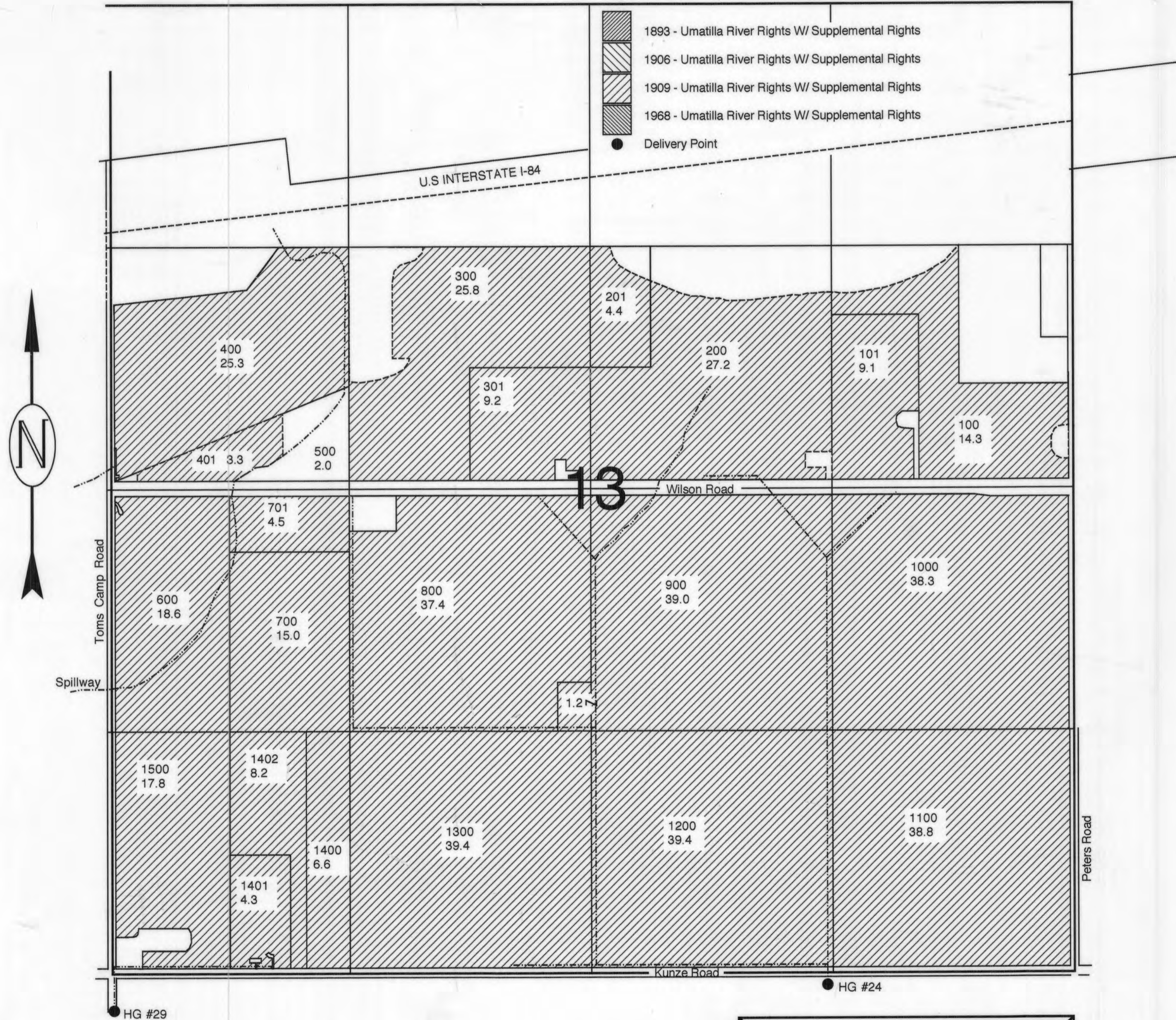


TOWNSHIP 4 NORTH, RANGE 24 EAST, WILLAMETTE MERIDIAN

West Extension Irrigation District - Morrow County

SCALE 1" = 400 Ft.

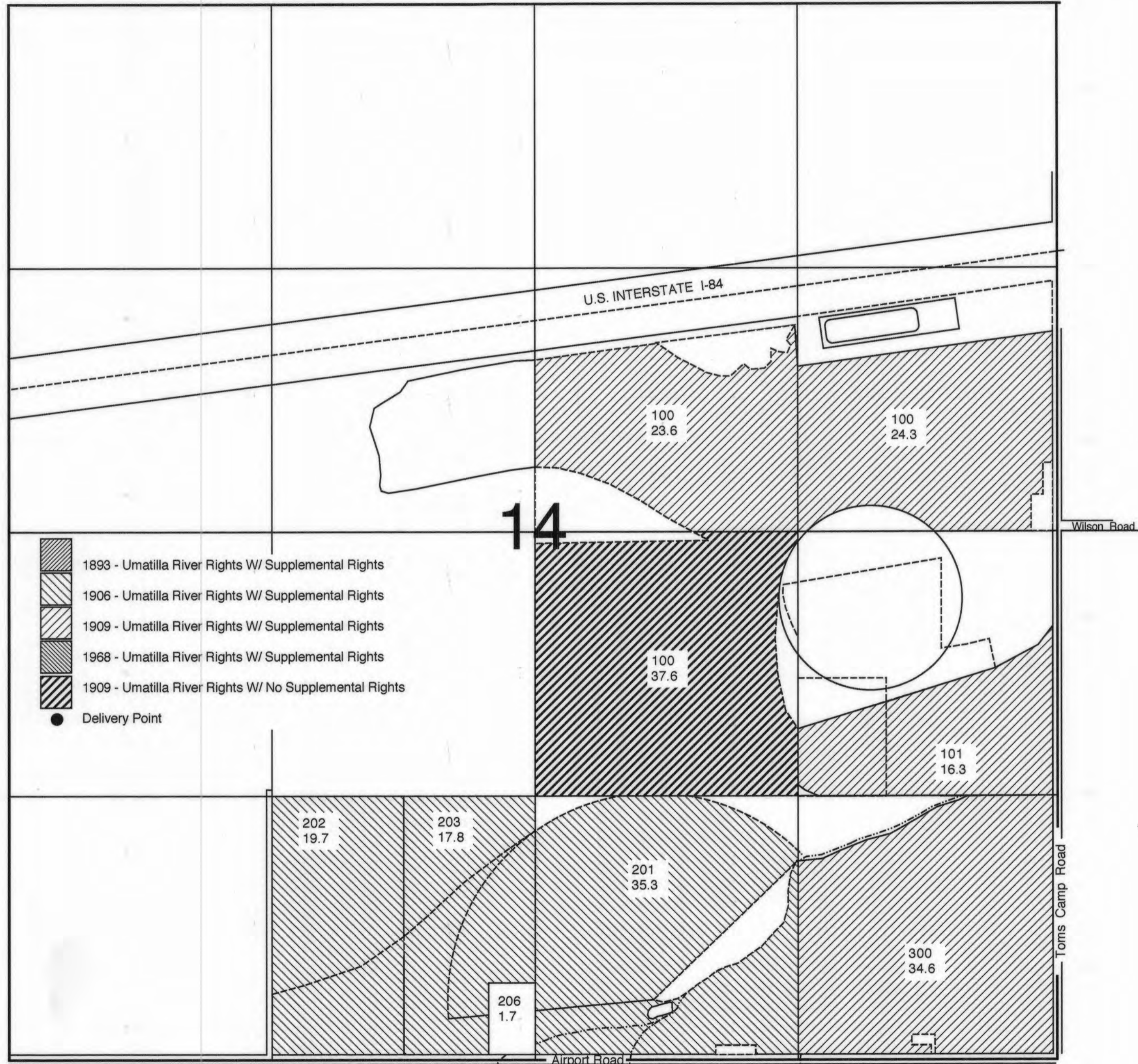


ENGINEERING - LAND SURVEYING - WATER RIGHTS
R. V. McKINNIS ENGINEERING
 79980 Prindle Loop Road
 Hermiston, Oregon 97838
 (541) -567-2017

RECEIVED
 JAN 16 2004
 WATER RESOURCES DEPT
 SALEM, OREGON

TOWNSHIP 4 NORTH, RANGE 24 EAST, WILLAMETTE MERIDIAN
 West Extension Irrigation District - Morrow County

SCALE 1" = 400 Ft.



-  1893 - Umatilla River Rights W/ Supplemental Rights
-  1906 - Umatilla River Rights W/ Supplemental Rights
-  1909 - Umatilla River Rights W/ Supplemental Rights
-  1968 - Umatilla River Rights W/ Supplemental Rights
-  1909 - Umatilla River Rights W/ No Supplemental Rights
-  Delivery Point

HG #31

HG #30

ENGINEERING - LAND SURVEYING - WATER RIGHTS
R. V. McKINNIS ENGINEERING
 79980 Prindle Loop Road
 Hermiston, Oregon 97838
 (541) -567-2017

RECEIVED
 JAN 16 2004
 WATER RESOURCES DEPT
 SALEM, OREGON

TOWNSHIP 4 NORTH, RANGE 24 EAST, WILLAMETTE MERIDIAN
 West Extension Irrigation District - Morrow County

SCALE 1" = 400 Ft.

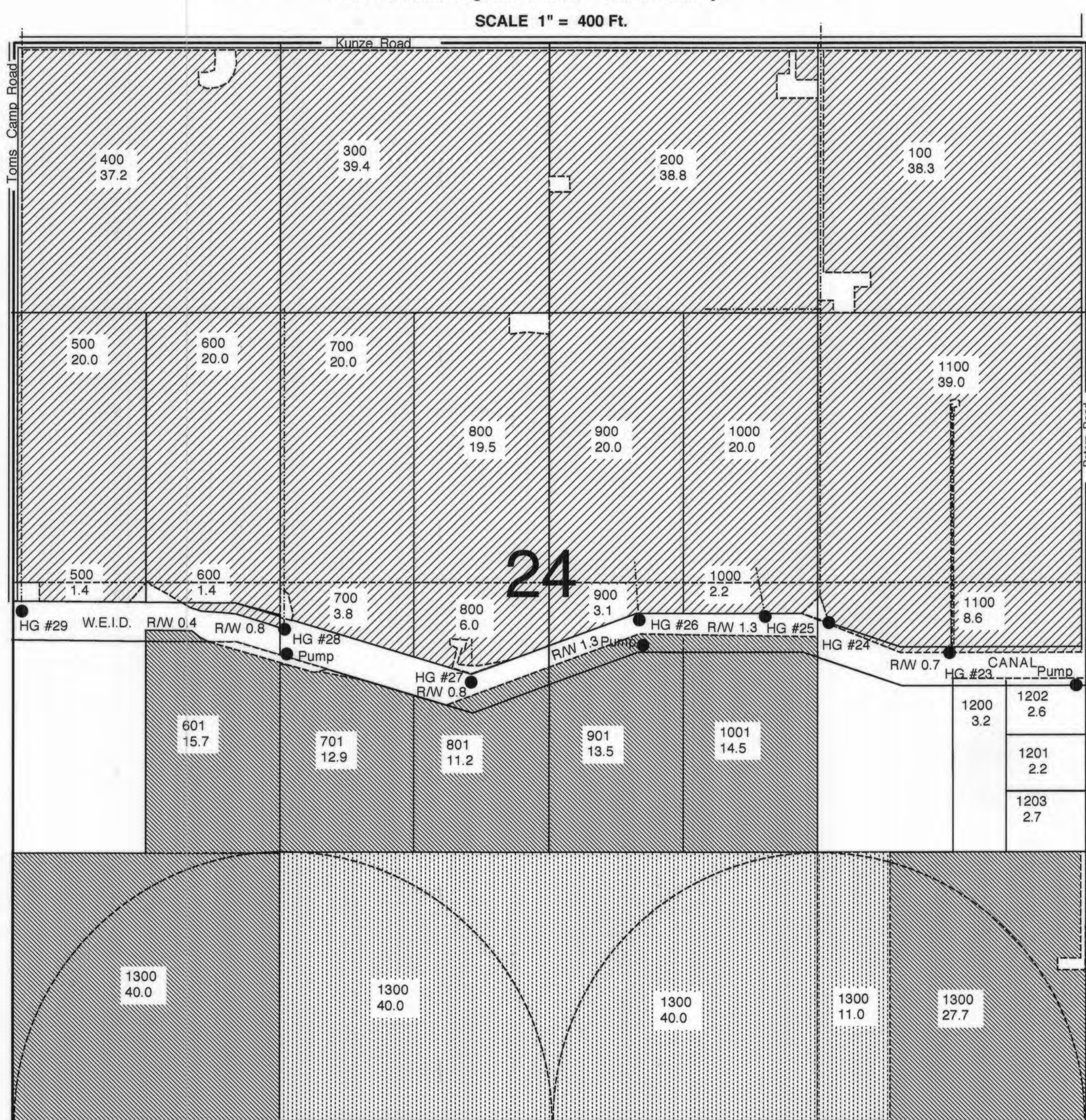


ENGINEERING - LAND SURVEYING - WATER RIGHTS
R. V. McKINNIS ENGINEERING
 79980 Prindle Loop Road
 Hermiston, Oregon 97838
 (541) -567-2017

TOWNSHIP 4 NORTH, RANGE 24 EAST, WILLAMETTE MERIDIAN

West Extension Irrigation District - Morrow County

SCALE 1" = 400 Ft.



-  1893 - Umatilla River Rights W/ Supplemental Rights
-  1906 - Umatilla River Rights W/ Supplemental Rights
-  1909 - Umatilla River Rights W/ Supplemental Rights
-  1968 - Umatilla River Rights W/ Supplemental Rights
-  1969- Umatilla River Rights W/ Supplemental Rights
-  Delivery Point

ENGINEERING - LAND SURVEYING - WATER RIGHTS
R. V. McKINNIS ENGINEERING
 79980 Prindle Loop Road
 Hermiston, Oregon 97838
 (541) -567-2017

RECEIVED
 JAN 16 2004
 WATER RESOURCES DEPT
 SALEM, OREGON

TOWNSHIP 4 NORTH, RANGE 25 EAST, WILLAMETTE MERIDIAN

West Extension Irrigation District - Morrow County

SCALE 1" = 400 Ft.



ENGINEERING - LAND SURVEYING - WATER RIGHTS
R. V. McKINNIS ENGINEERING
79980 Prindle Loop Road
Hermiston, Oregon 97838
(541) -567-2017

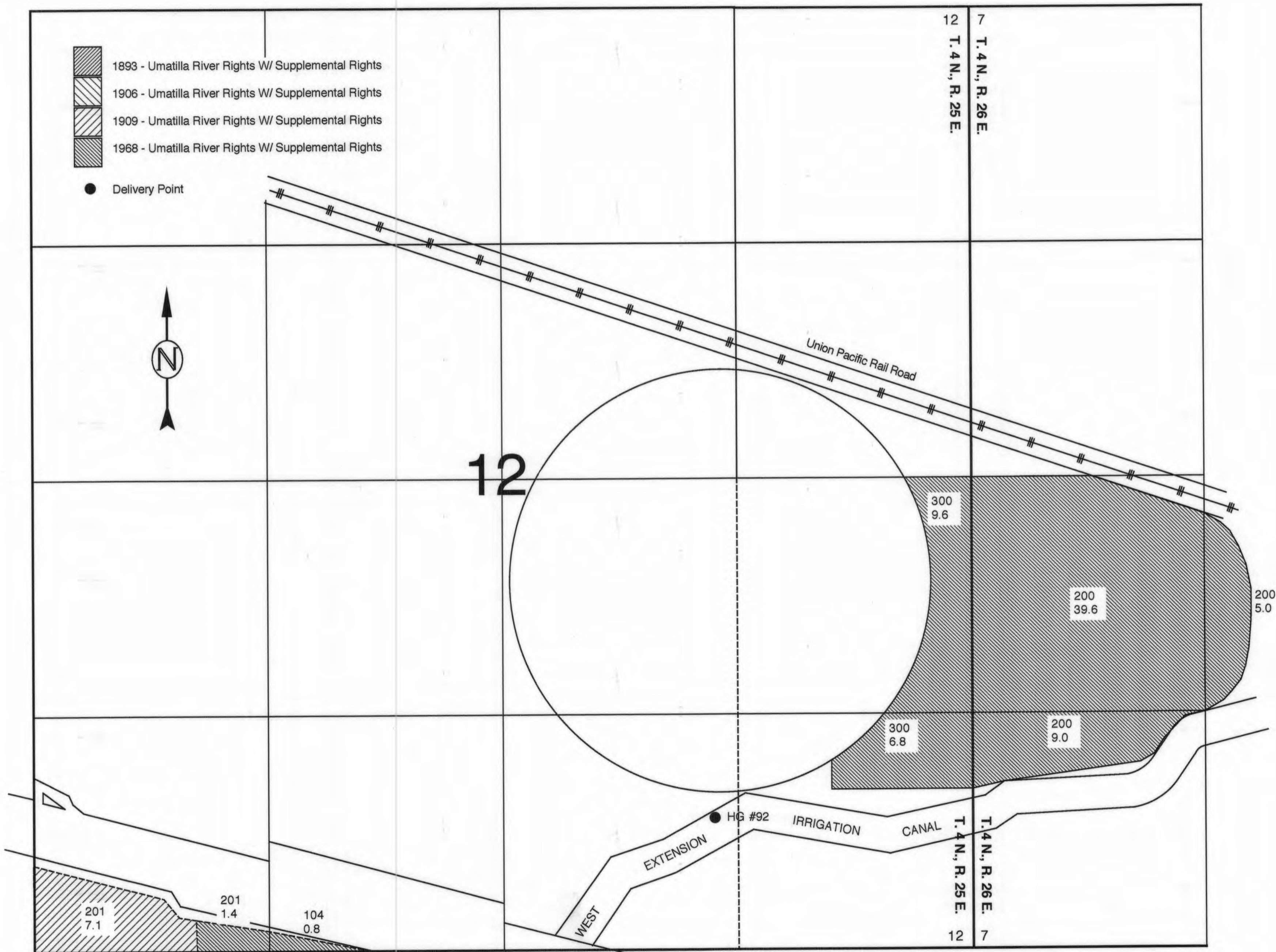
TOWNSHIP 4 NORTH, RANGE 25 EAST, WILLAMETTE MERIDIAN

West Extension Irrigation District - Morrow County

SCALE 1" = 400 Ft.

-  1893 - Umatilla River Rights W/ Supplemental Rights
-  1906 - Umatilla River Rights W/ Supplemental Rights
-  1909 - Umatilla River Rights W/ Supplemental Rights
-  1968 - Umatilla River Rights W/ Supplemental Rights

● Delivery Point

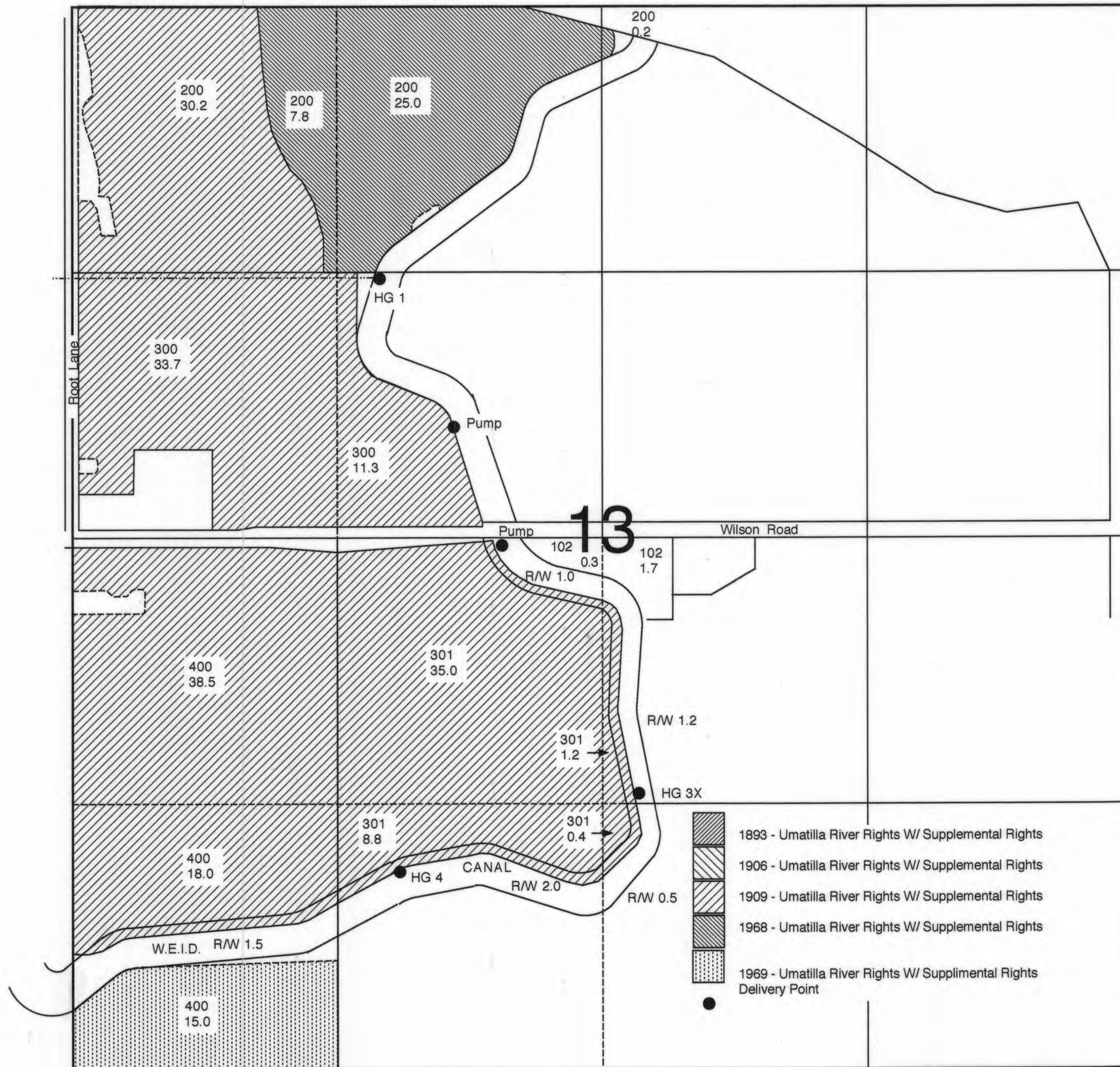


ENGINEERING - LAND SURVEYING - WATER RIGHTS
R. V. McKINNIS ENGINEERING
 79980 Prindle Loop Road
 Hermiston, Oregon 97838
 (541) -567-2017

RECEIVED
 JAN 16 2004
 WATER RESOURCES DEPT
 SALEM, OREGON

TOWNSHIP 4 NORTH, RANGE 25 EAST, WILLAMETTE MERIDIAN
 West Extension Irrigation District - Morrow County

SCALE 1" = 400 Ft.



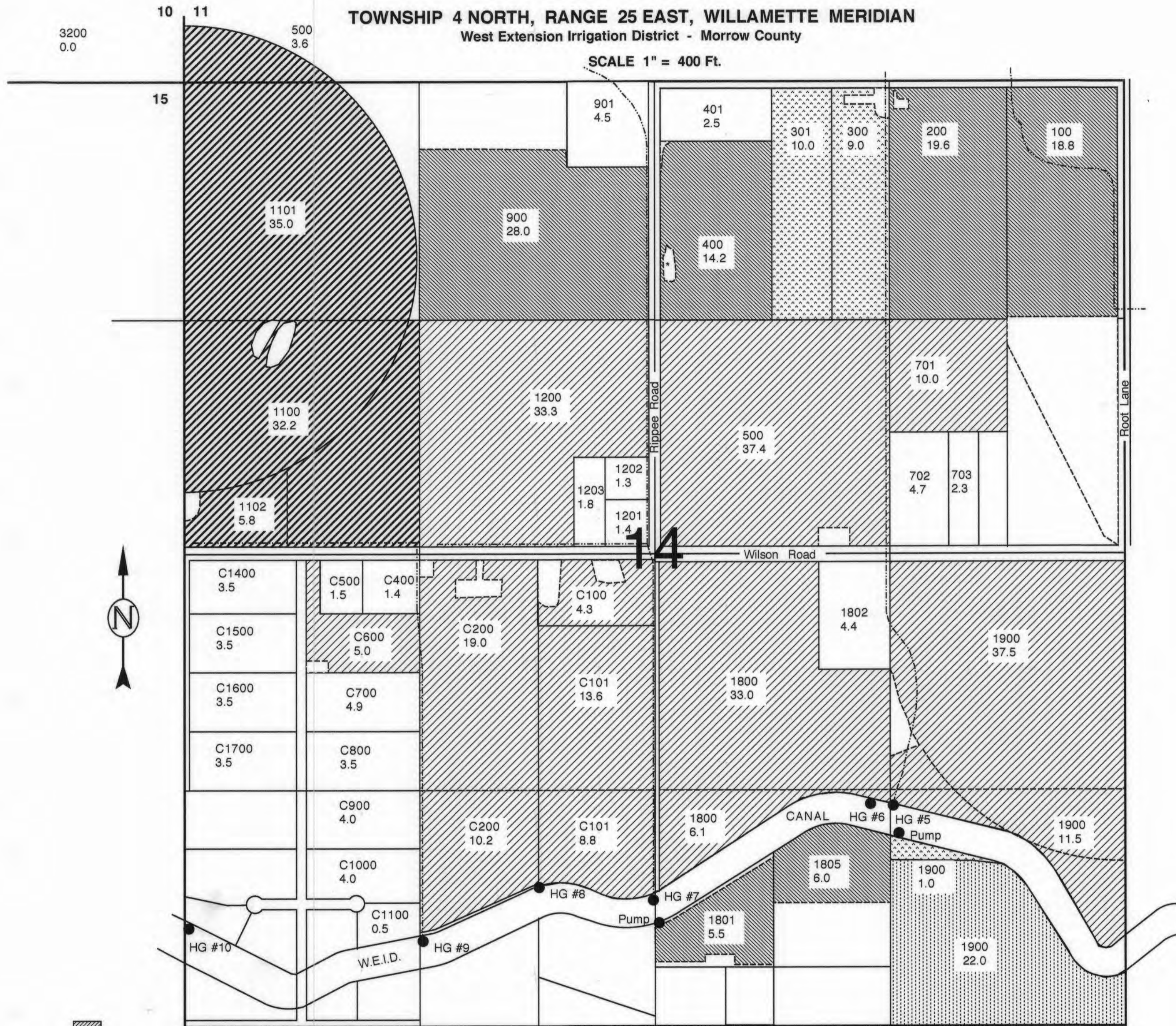
ENGINEERING - LAND SURVEYING - WATER RIGHTS
R. V. McKINNIS ENGINEERING
 79980 Prindle Loop Road
 Hermiston, Oregon 97838
 (541) -567-2017





RECEIVED
 JAN 16 2004
 WATER RESOURCES DEPT
 SALEM, OREGON






TOWNSHIP 4 NORTH, RANGE 25 EAST, WILLAMETTE MERIDIAN

West Extension Irrigation District - Morrow County

SCALE 1" = 400 Ft.



-  1893 - Umatilla River Rights W/ Supplemental Rights
-  1906 - Umatilla River Rights W/ No Supplemental Rights
-  1909 - Umatilla River Rights W/ Supplemental Rights
-  1968 - Umatilla River Rights W/ Supplemental Rights

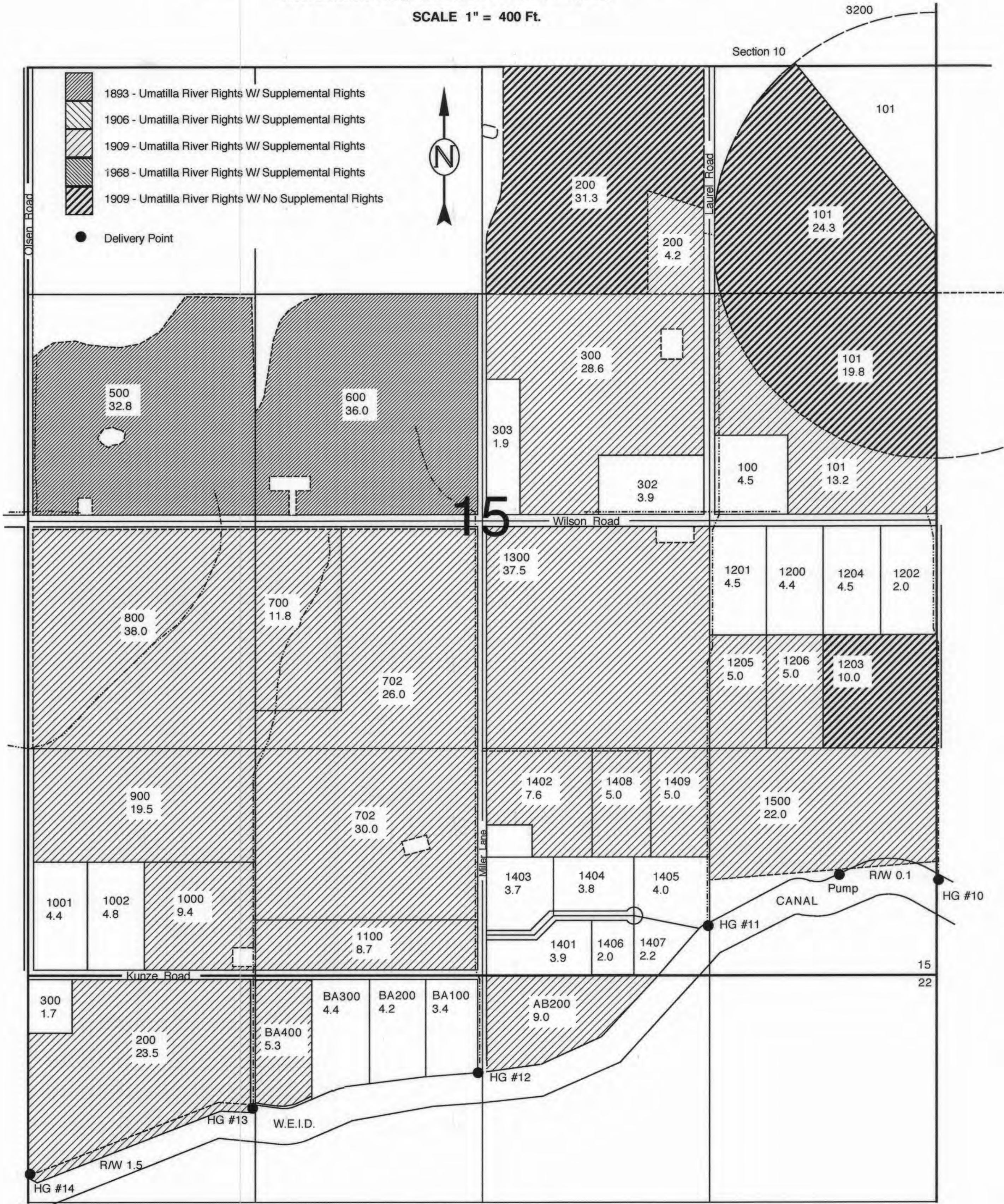
-  1909 - Umatilla River Rights W/ No Supplemental Rights
-  1962 - Umatilla River Rights W/ Supplemental Rights
-  1969 - Umatilla River Rights W/ Supplemental Rights
-  Delivery Point
-  Pumping Pond or Reservoir

ENGINEERING - LAND SURVEYING - WATER RIGHTS
R. V. McKINNIS ENGINEERING
 79980 Prindle Loop Road
 Hermiston, Oregon 97838
 (541) -567-2017

RECEIVED
 JAN 16 2004
 WATER RESOURCES DEPT
 SALEM, OREGON

TOWNSHIP 4 NORTH, RANGE 25 EAST, WILLAMETTE MERIDIAN
West Extension Irrigation District - Morrow County

SCALE 1" = 400 Ft.

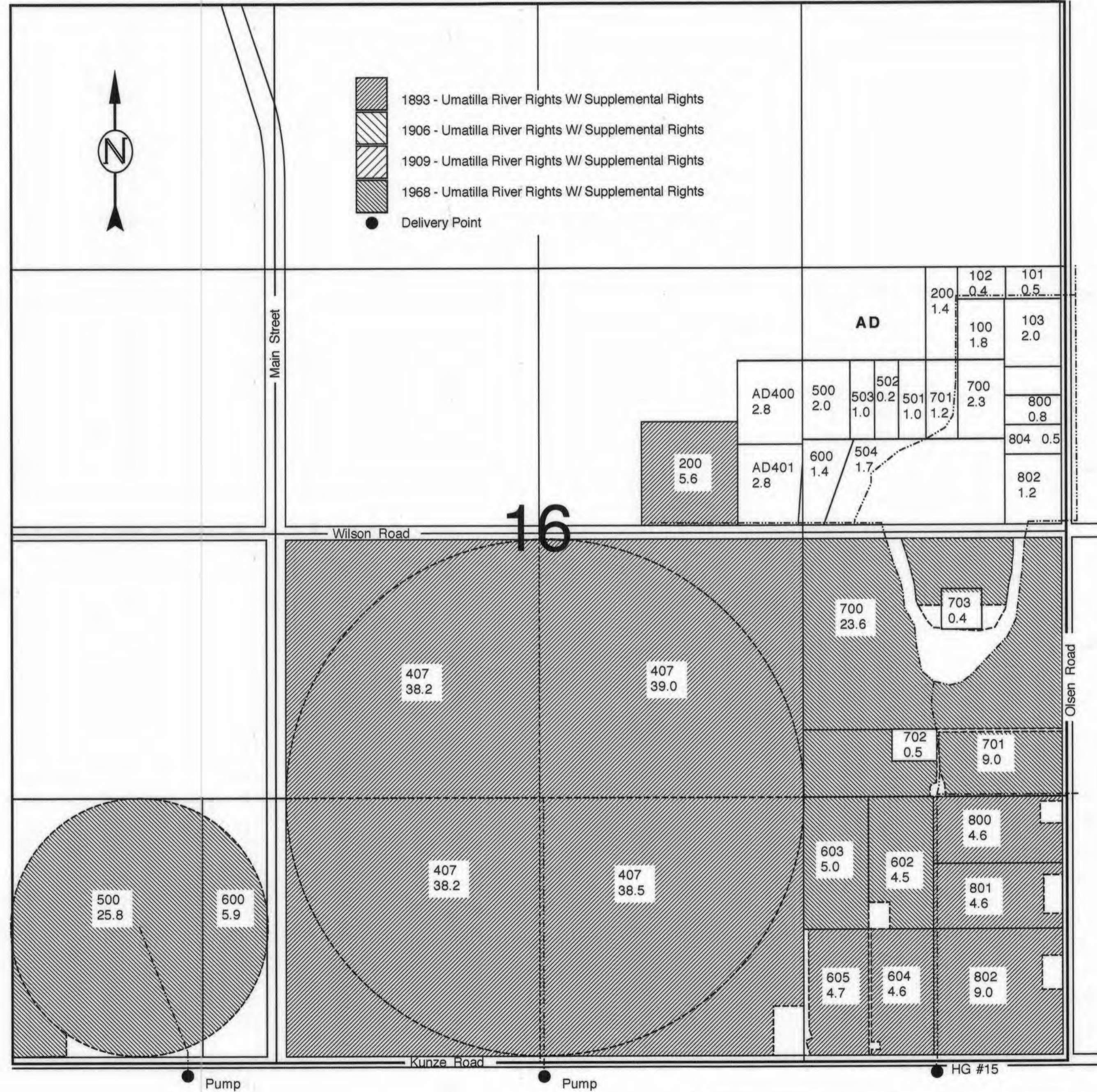


RECEIVED
 JAN 16 2004
 WATER RESOURCES DEPT
 SALEM, OREGON

ENGINEERING - LAND SURVEYING - WATER RIGHTS
R. V. McKINNIS ENGINEERING
 79980 Prindle Loop Road
 Hermiston, Oregon 97838
 (541) -567-2017

TOWNSHIP 4 NORTH, RANGE 25 EAST, WILLAMETTE MERIDIAN
 West Extension Irrigation District - Morrow County

SCALE 1" = 400 Ft.



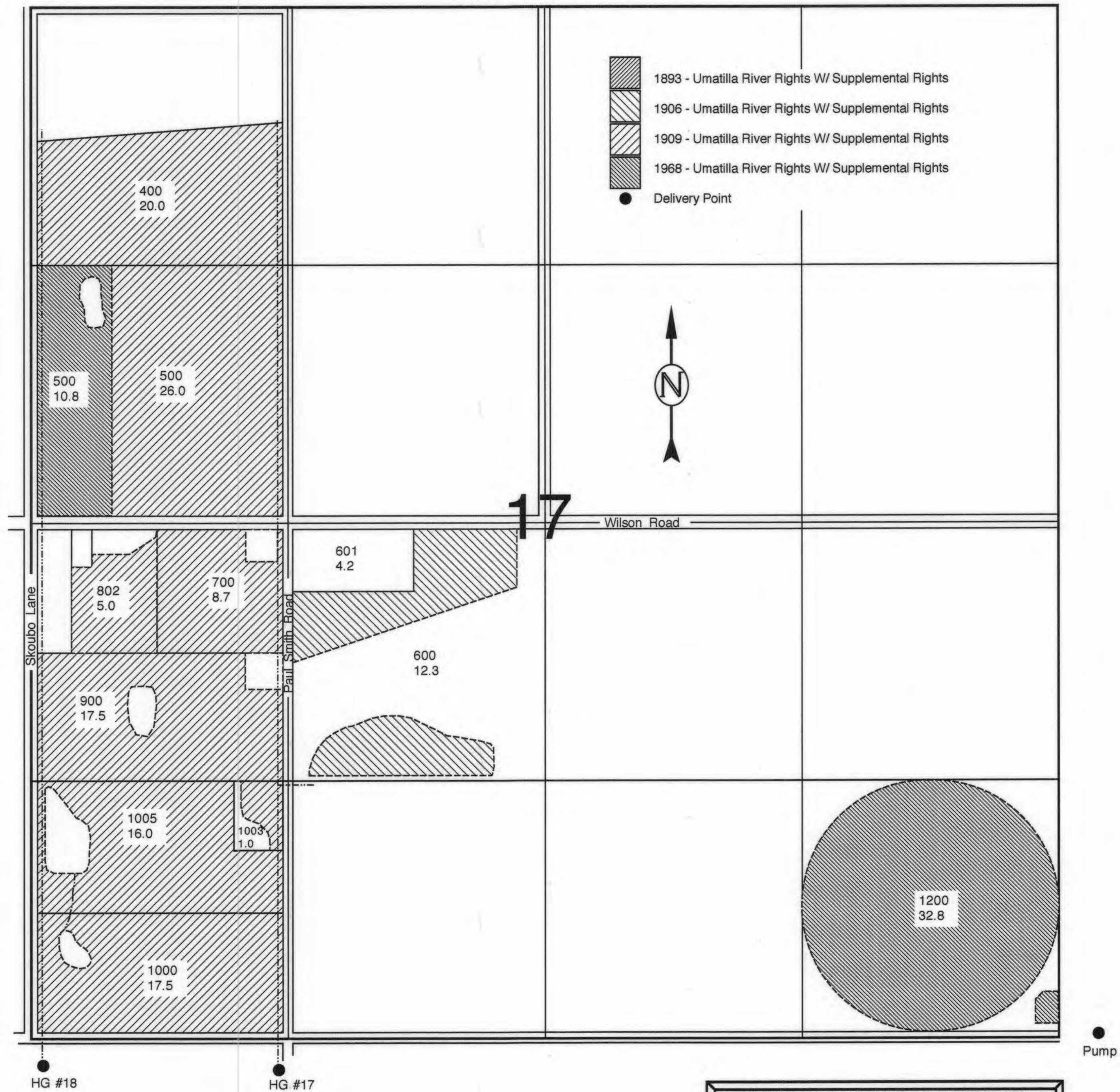
ENGINEERING - LAND SURVEYING - WATER RIGHTS
R. V. McKINNIS ENGINEERING
 79980 Prindle Loop Road
 Hermiston, Oregon 97838
 (541) -567-2017

RECEIVED
 JAN 16 2004
 WATER RESOURCES DEPT
 SALEM, OREGON

TOWNSHIP 4 NORTH, RANGE 25 EAST, WILLAMETTE MERIDIAN

West Extension Irrigation District - Morrow County

SCALE 1" = 400 Ft.



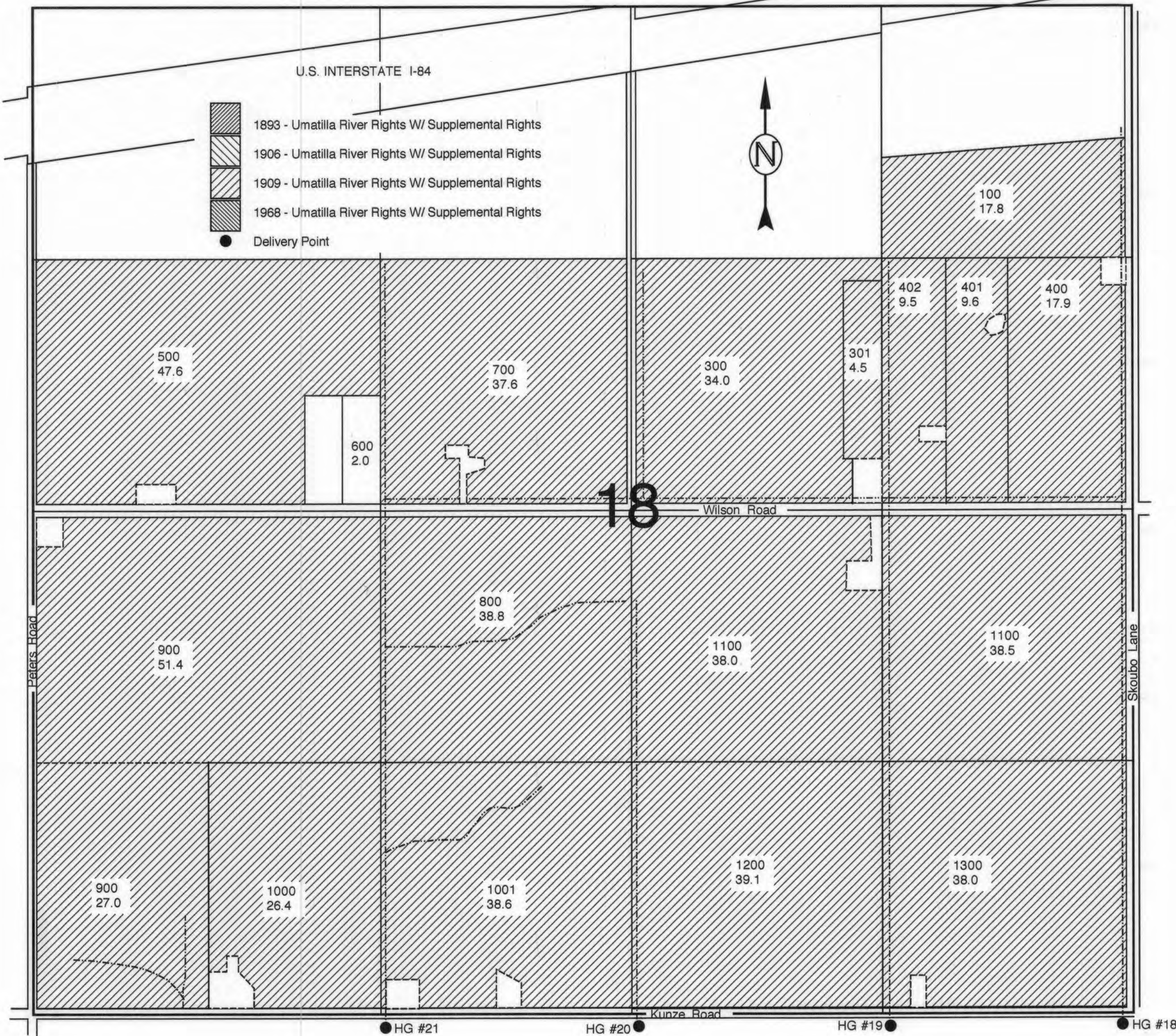
ENGINEERING - LAND SURVEYING - WATER RIGHTS
R. V. McKINNIS ENGINEERING
79980 Prindle Loop Road
Hermiston, Oregon 97838
(541) -567-2017

RECEIVED
JAN 16 2004
WATER RESOURCES DEPT
SALEM, OREGON

TOWNSHIP 4 NORTH, RANGE 25 EAST, WILLAMETTE MERIDIAN

West Extension Irrigation District - Morrow County

SCALE 1" = 400 Ft.

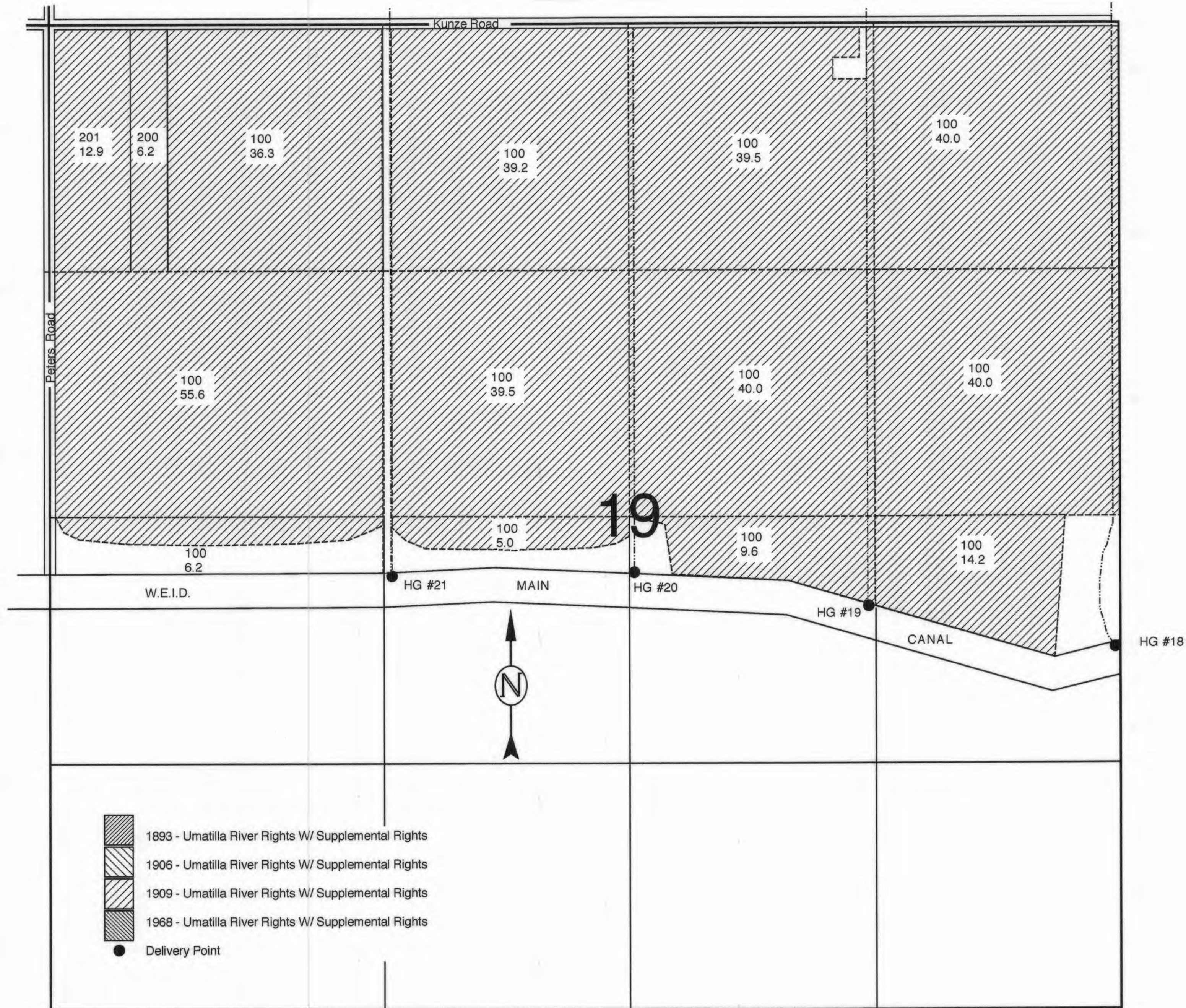


ENGINEERING - LAND SURVEYING - WATER RIGHTS
R. V. McKINNIS ENGINEERING
 79980 Prindle Loop Road
 Hermiston, Oregon 97838
 (541) -567-2017

RECEIVED
 JAN 16 2004
 WATER RESOURCES DEPT
 SALEM, OREGON

TOWNSHIP 4 NORTH, RANGE 25 EAST, WILLAMETTE MERIDIAN
 West Extension Irrigation District - Morrow County

SCALE 1" = 400 Ft.



-  1893 - Umatilla River Rights W/ Supplemental Rights
-  1906 - Umatilla River Rights W/ Supplemental Rights
-  1909 - Umatilla River Rights W/ Supplemental Rights
-  1968 - Umatilla River Rights W/ Supplemental Rights
-  Delivery Point

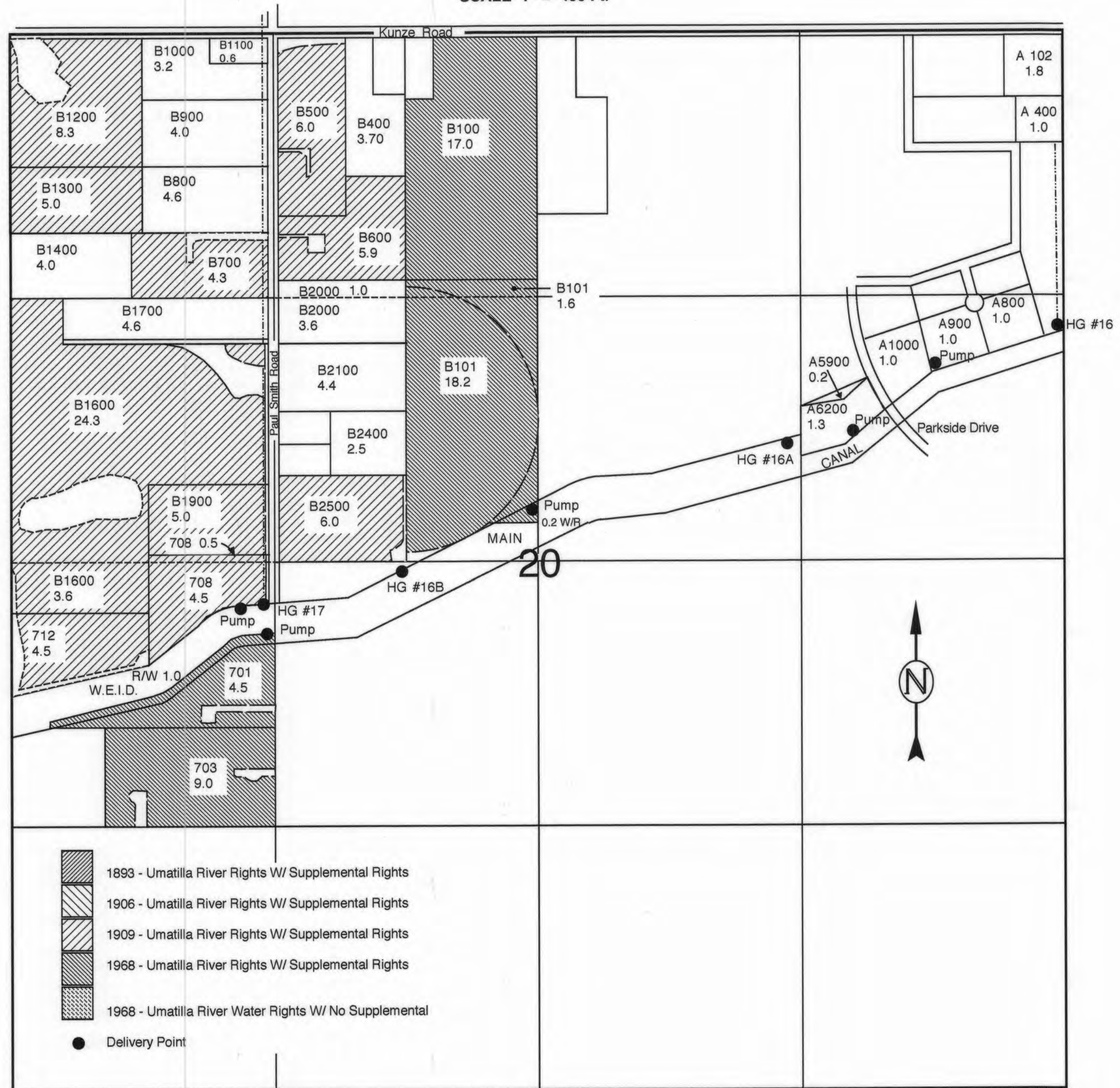
ENGINEERING - LAND SURVEYING - WATER RIGHTS
R. V. McKINNIS ENGINEERING
 79980 Prindle Loop Road
 Hermiston, Oregon 97838
 (541) -567-2017

RECEIVED
 JAN 16 2004
 WATER RESOURCES DEPT
 SALEM, OREGON

TOWNSHIP 4 NORTH, RANGE 25 EAST, WILLAMETTE MERIDIAN

West Extension Irrigation District - Morrow County

SCALE 1" = 400 Ft.

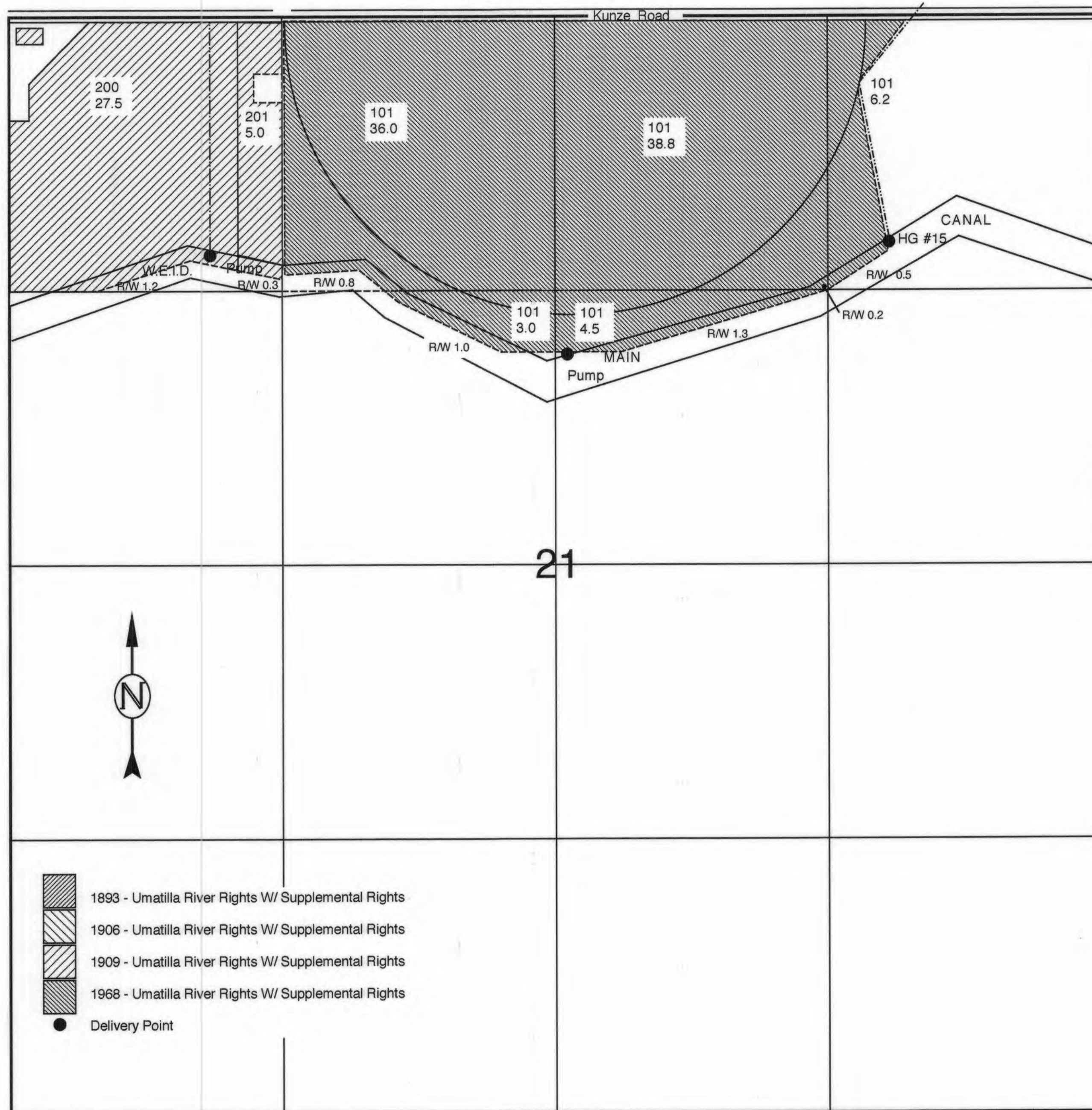


ENGINEERING - LAND SURVEYING - WATER RIGHTS
R. V. McKINNIS ENGINEERING
 79980 Prindle Loop Road
 Hermiston, Oregon 97838
 (541) -567-2017

RECEIVED
 JAN 16 2004
 WATER RESOURCES DEPT
 SALEM, OREGON

TOWNSHIP 4 NORTH, RANGE 25 EAST, WILLAMETTE MERIDIAN
 West Extension Irrigation District - Morrow County

SCALE 1" = 400 Ft.

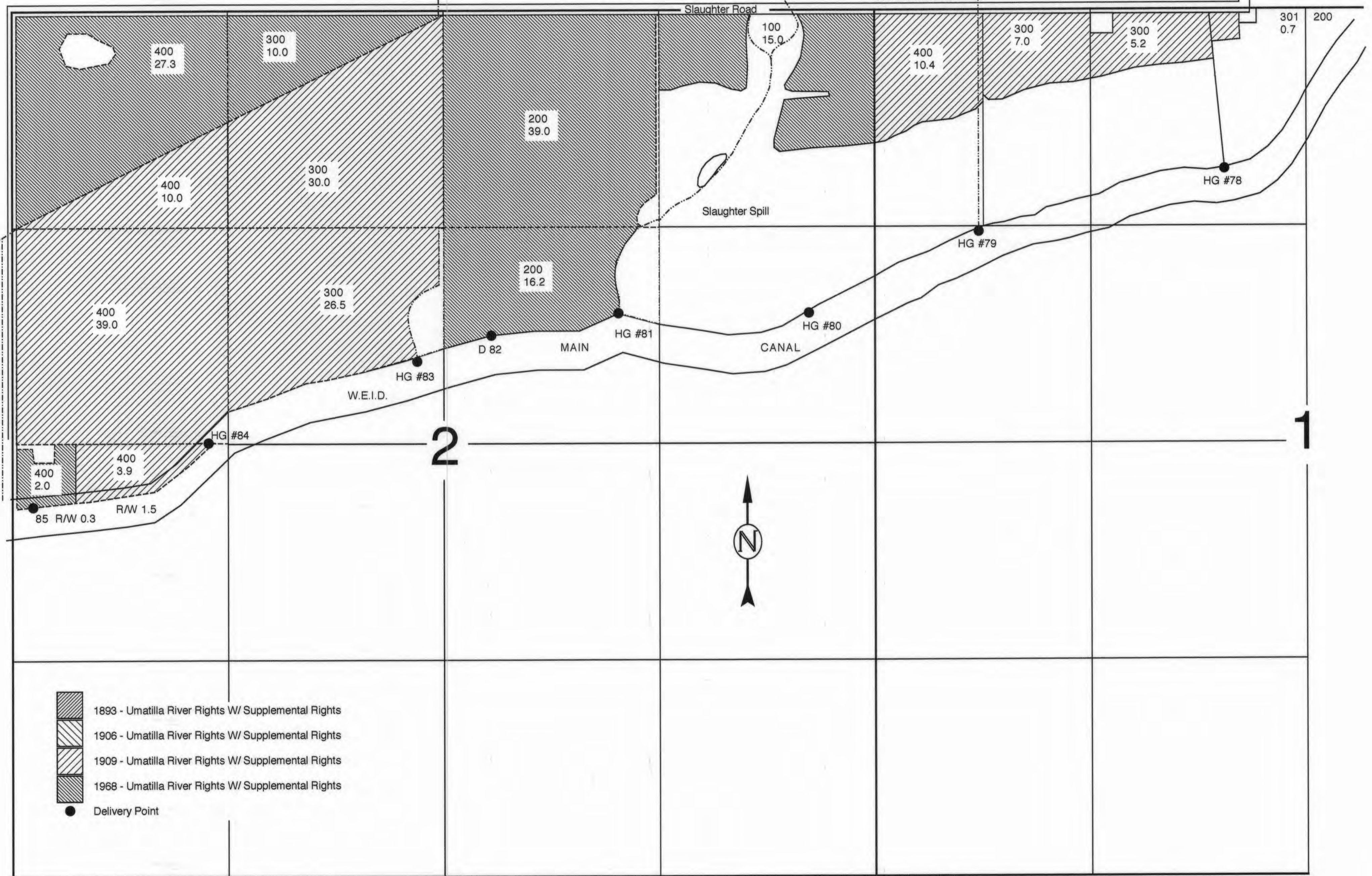


-  1893 - Umatilla River Rights W/ Supplemental Rights
-  1906 - Umatilla River Rights W/ Supplemental Rights
-  1909 - Umatilla River Rights W/ Supplemental Rights
-  1968 - Umatilla River Rights W/ Supplemental Rights
-  Delivery Point

ENGINEERING - LAND SURVEYING - WATER RIGHTS
R. V. McKINNIS ENGINEERING
 79980 Prindle Loop Road
 Hermiston, Oregon 97838
 (541) -567-2017

RECEIVED
 JAN 16 2004
 WATER RESOURCES DEPT
 SALEM, OREGON

TOWNSHIP 4 NORTH, RANGE 26 EAST, WILLAMETTE MERIDIAN
 West Extension Irrigation District - Morrow County
 SCALE 1" = 400 Ft.



-  1893 - Umatilla River Rights W/ Supplemental Rights
-  1906 - Umatilla River Rights W/ Supplemental Rights
-  1909 - Umatilla River Rights W/ Supplemental Rights
-  1968 - Umatilla River Rights W/ Supplemental Rights
-  Delivery Point

RECEIVED
 JAN 16 2004
 WATER RESOURCES DEPT
 SALEM, OREGON

ENGINEERING - LAND SURVEYING - WATER RIGHTS
R. V. McKINNIS ENGINEERING
 79980 Prindle Loop Road
 Hermiston, Oregon 97838
 (541) -567-2017

TOWNSHIP 4 NORTH, RANGE 26 EAST, WILLAMETTE MERIDIAN

West Extension Irrigation District - Morrow County

SCALE 1" = 400 Ft.



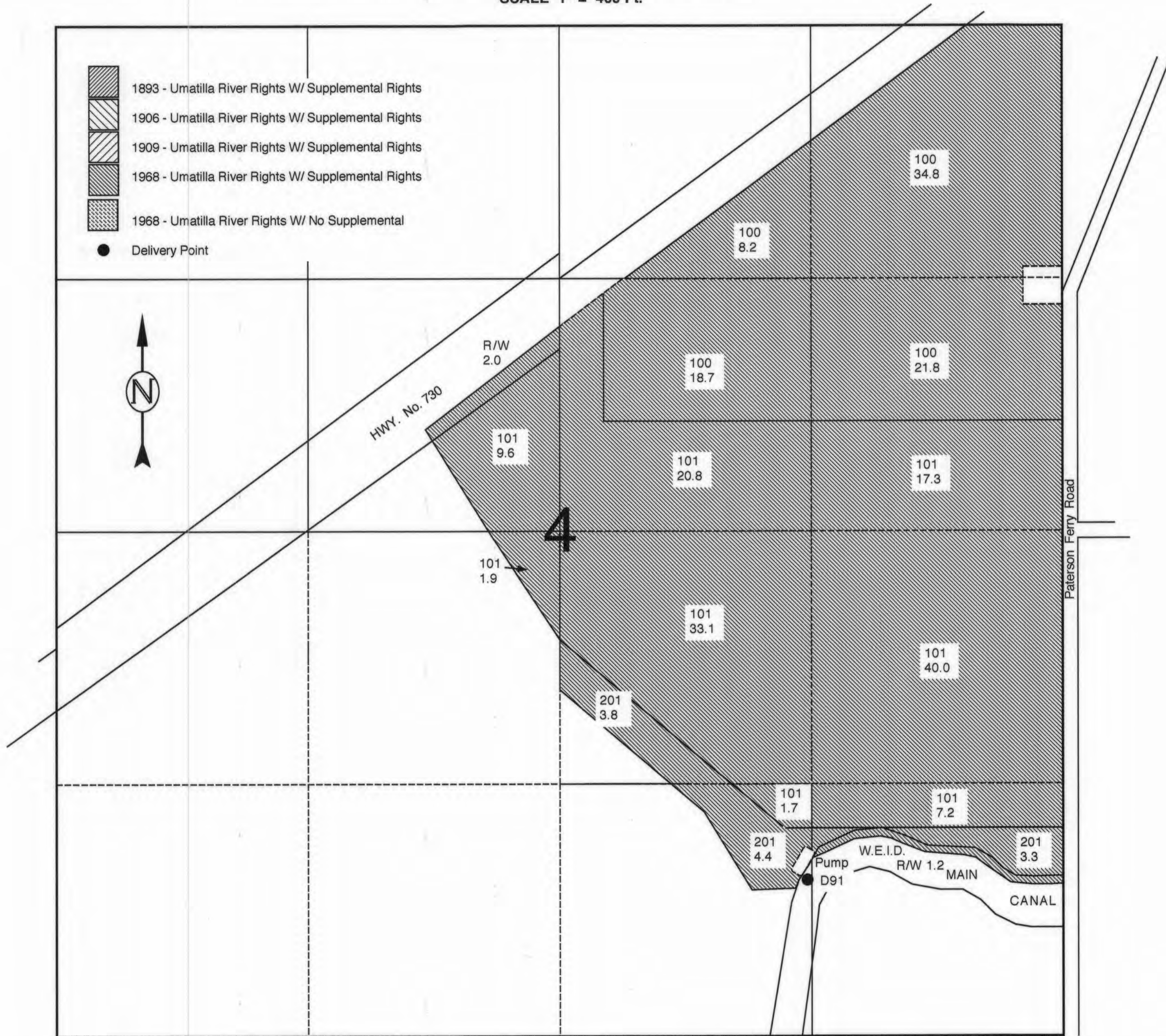
ENGINEERING - LAND SURVEYING - WATER RIGHTS
R. V. McKINNIS ENGINEERING
 79980 Prindle Loop Road
 Hermiston, Oregon 97838
 (541) -567-2017

RECEIVED
 JAN 16 2004
 WATER RESOURCES DEPT
 SALEM, OREGON

TOWNSHIP 4 NORTH, RANGE 26 EAST, WILLAMETTE MERIDIAN

West Extension Irrigation District - Morrow County

SCALE 1" = 400 Ft.



- 1893 - Umatilla River Rights W/ Supplemental Rights
- 1906 - Umatilla River Rights W/ Supplemental Rights
- 1909 - Umatilla River Rights W/ Supplemental Rights
- 1968 - Umatilla River Rights W/ Supplemental Rights
- 1968 - Umatilla River Rights W/ No Supplemental
- Delivery Point

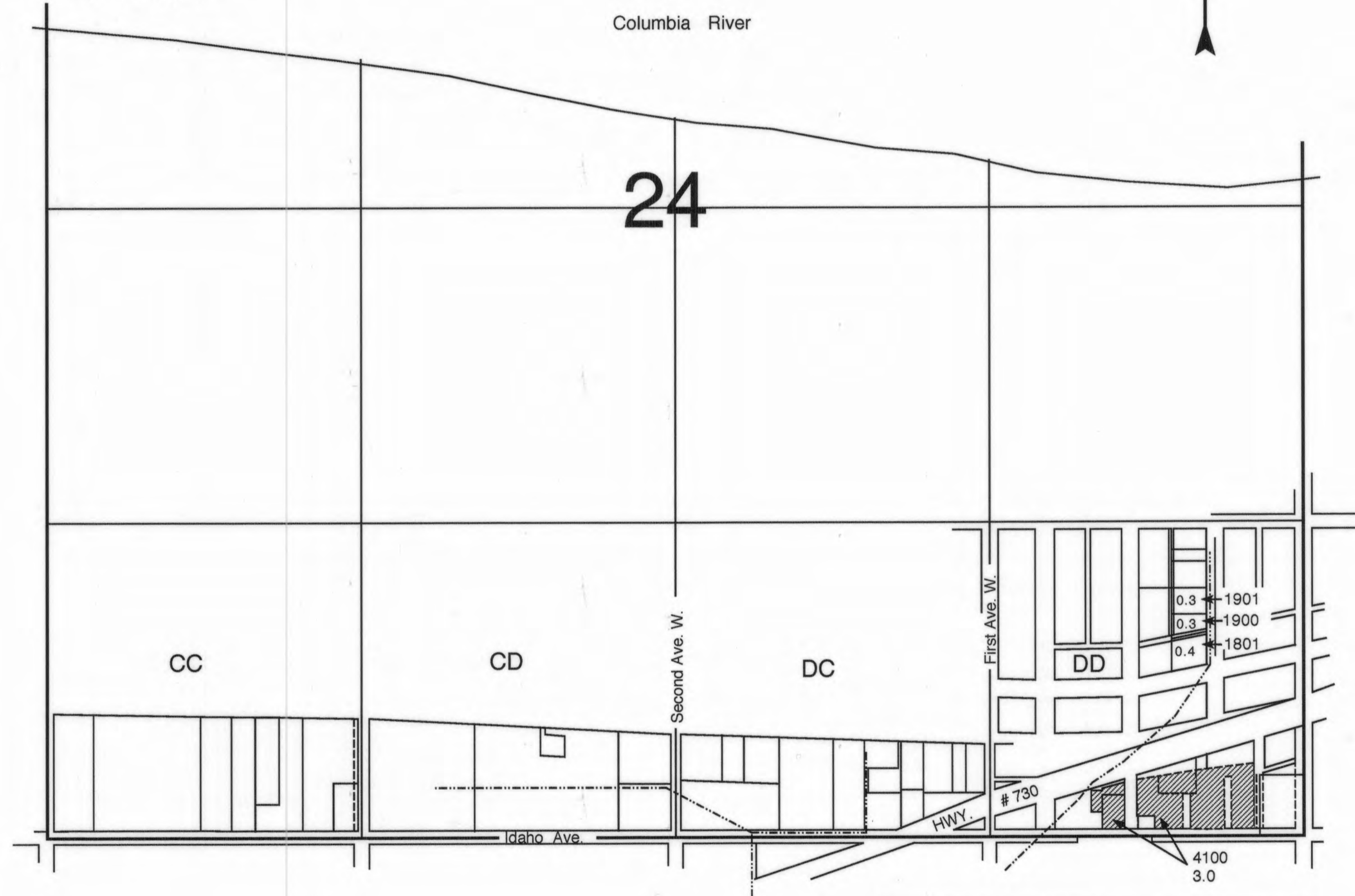
ENGINEERING - LAND SURVEYING - WATER RIGHTS
R. V. McKINNIS ENGINEERING
79980 Prindle Loop Road
Hermiston, Oregon 97838
(541) -567-2017

RECEIVED
JAN 16 2004
WATER RESOURCES DEPT
SALEM, OREGON

TOWNSHIP 5 NORTH, RANGE 26 EAST, WILLAMETTE MERIDIAN
West Extension Irrigation District - Morrow County

SCALE 1" = 400 Ft.

-  1893 - Umatilla River Rights W/ Supplemental Rights
-  1906 - Umatilla River Rights W/ Supplemental Rights
-  1909 - Umatilla River Rights W/ Supplemental Rights
-  1968 - Umatilla River Rights W/ Supplemental Rights
-  Delivery Point



ENGINEERING - LAND SURVEYING - WATER RIGHTS
R. V. McKINNIS ENGINEERING
79980 Prindle Loop Road
Hermiston, Oregon 97838
(541) -567-2017

RECEIVED
JAN 16 2004
WATER RESOURCES DEPT
SALEM, OREGON

TOWNSHIP 5 NORTH, RANGE 26 EAST, WILLAMETTE MERIDIAN

West Extension Irrigation District - Morrow County

SCALE 1" = 400 Ft.

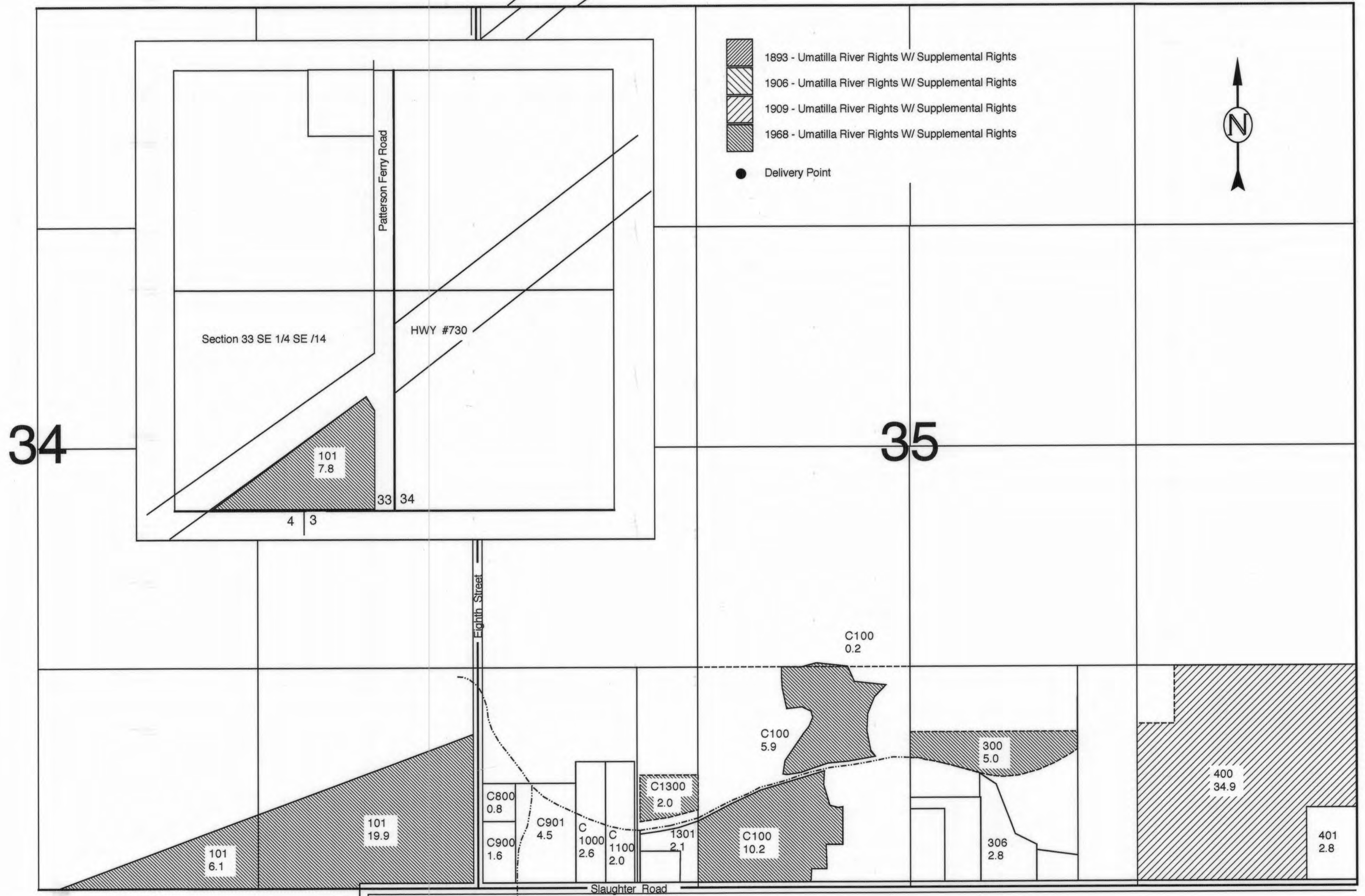


ENGINEERING - LAND SURVEYING - WATER RIGHTS
R. V. MCKINNIS ENGINEERING
 79980 Prindle Loop Road
 Hermiston, Oregon 97838
 (541)-567-2017

RECEIVED
 JAN 16 2004
 WATER RESOURCES DEPT
 SALEM, OREGON

TOWNSHIP 5 NORTH, RANGE 26 EAST, WILLAMETTE MERIDIAN
 West Extension Irrigation District - Morrow County

SCALE 1" = 400 Ft.


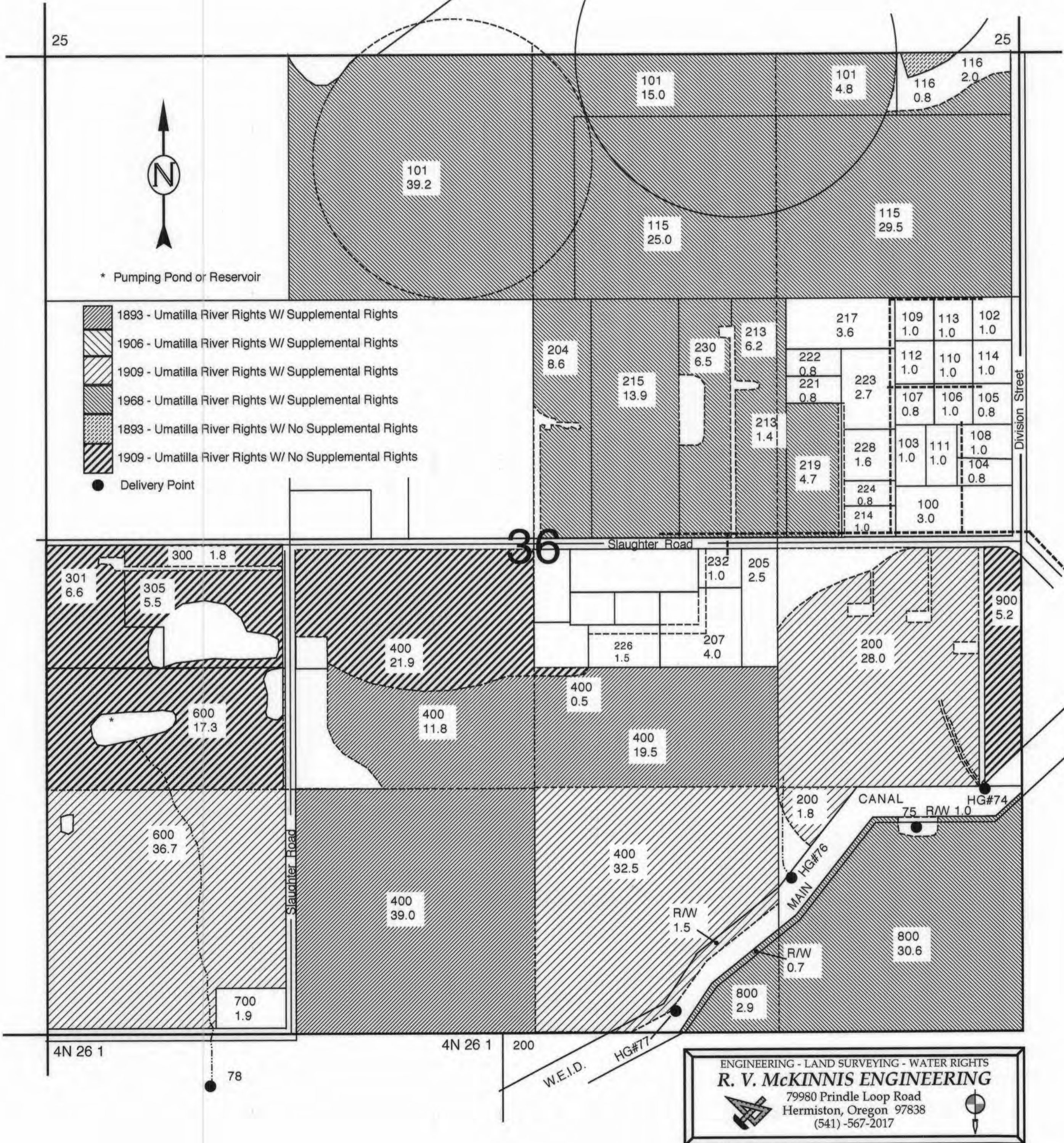


RECEIVED
 JAN 16 2004
 WATER RESOURCES DEPT
 SALEM, OREGON

ENGINEERING - LAND SURVEYING - WATER RIGHTS
R. V. McKINNIS ENGINEERING
 79980 Prindle Loop Road
 Hermiston, Oregon 97838
 (541) -567-2017

TOWNSHIP 5 NORTH, RANGE 26 EAST, WILLAMETTE MERIDIAN
 West Extension Irrigation District - Morrow County

SCALE 1" = 400 Ft.



* Pumping Pond or Reservoir

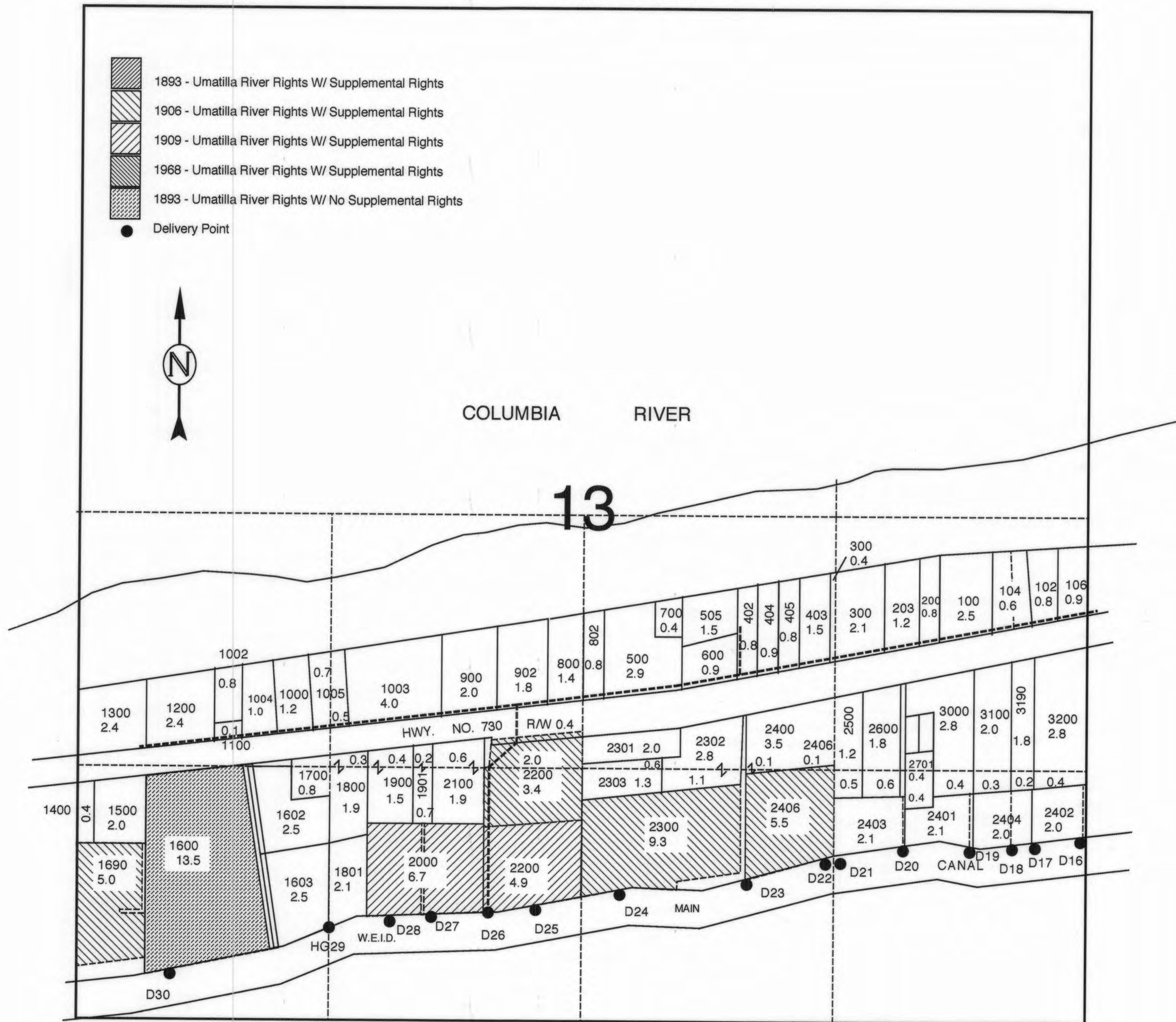
- 1893 - Umatilla River Rights W/ Supplemental Rights
- 1906 - Umatilla River Rights W/ Supplemental Rights
- 1909 - Umatilla River Rights W/ Supplemental Rights
- 1968 - Umatilla River Rights W/ Supplemental Rights
- 1893 - Umatilla River Rights W/ No Supplemental Rights
- 1909 - Umatilla River Rights W/ No Supplemental Rights
- Delivery Point

ENGINEERING - LAND SURVEYING - WATER RIGHTS
R. V. McKINNIS ENGINEERING
 79980 Prindle Loop Road
 Hermiston, Oregon 97838
 (541) -567-2017

RECEIVED
 JAN 16 2004
 WATER RESOURCES DEPT
 SALEM, OREGON

TOWNSHIP 5 NORTH, RANGE 27 EAST, WILLAMETTE MERIDIAN
 West Extension Irrigation District - Umatilla County

SCALE 1" = 400 Ft.



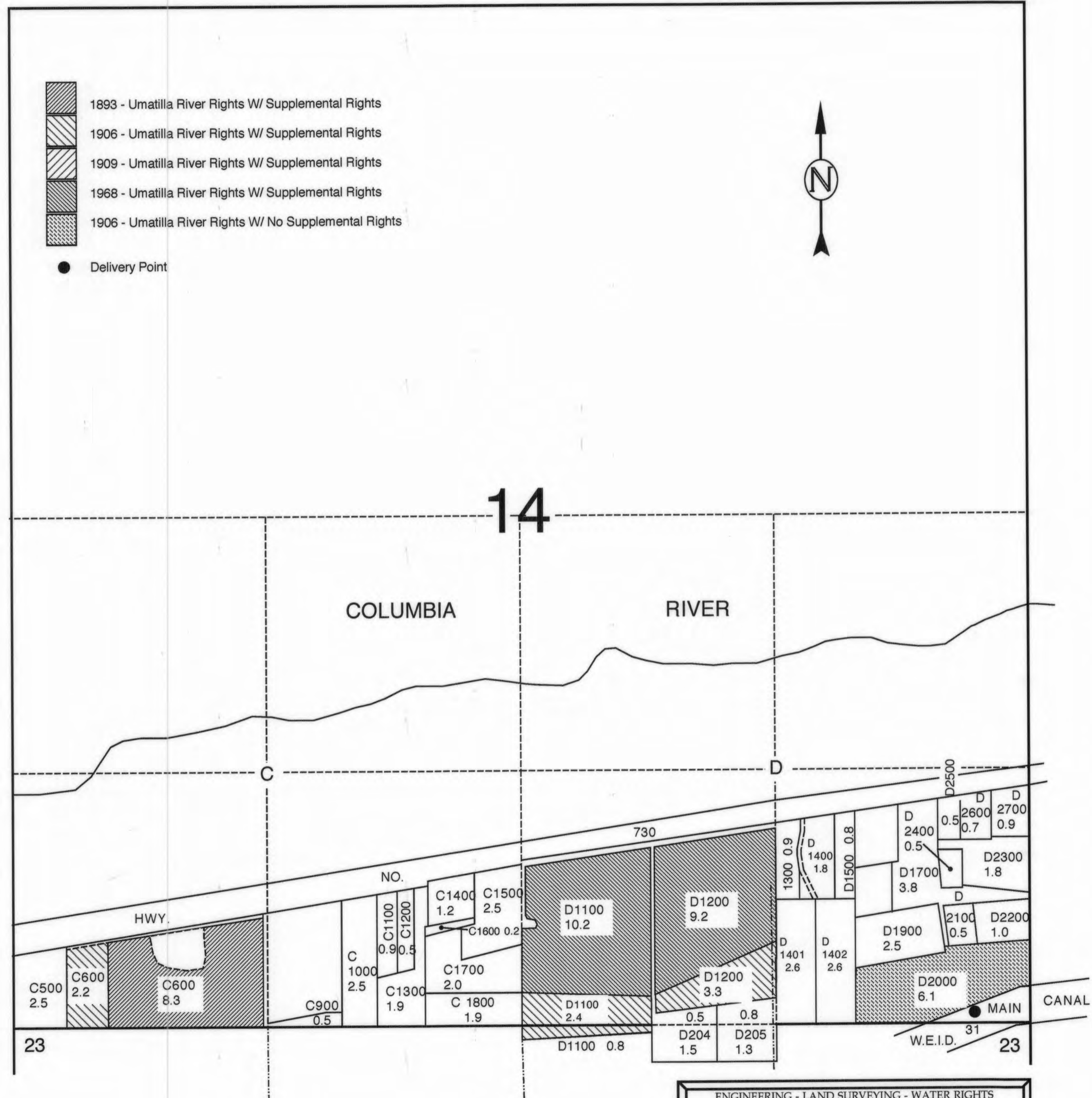
ENGINEERING - LAND SURVEYING - WATER RIGHTS
R. V. McKINNIS ENGINEERING
 79980 Prindle Loop Road
 Hermiston, Oregon 97838
 (541) -567-2017

RECEIVED
 JAN 16 2004
 WATER RESOURCES DEPT
 SALEM, OREGON

TOWNSHIP 5 NORTH, RANGE 27 EAST, WILLAMETTE MERIDIAN

West Extension Irrigation District - Umatilla County

SCALE 1" = 400 Ft.



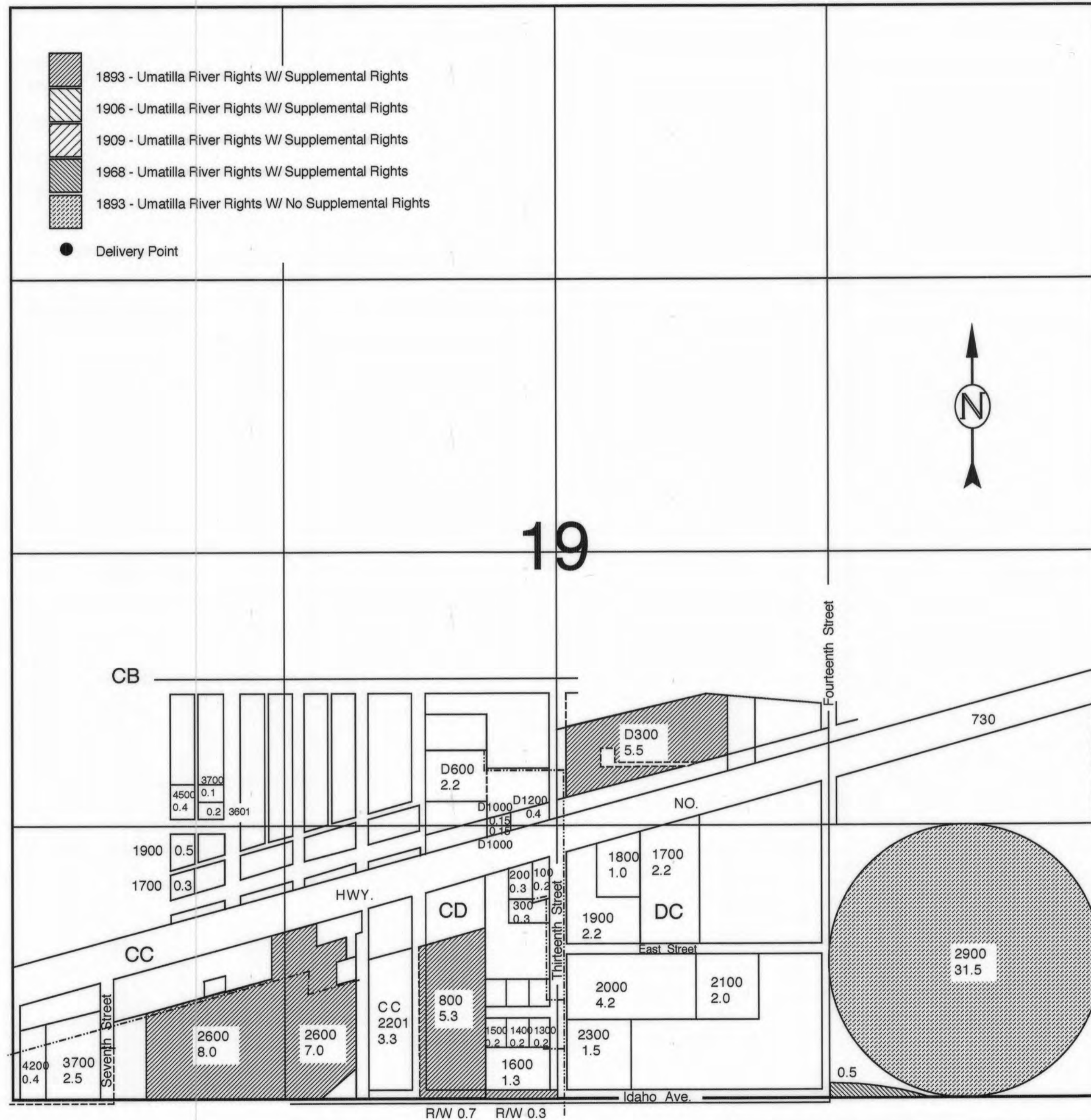
ENGINEERING - LAND SURVEYING - WATER RIGHTS
R. V. McKINNIS ENGINEERING
 79980 Prindle Loop Road
 Hermiston, Oregon 97838
 (541) -567-2017

RECEIVED
 JAN 16 2004
 WATER RESOURCES DEPT
 SALEM, OREGON

TOWNSHIP 5 NORTH, RANGE 27 EAST, WILLAMETTE MERIDIAN

West Extension Irrigation District - Morrow County

SCALE 1" = 400 Ft.

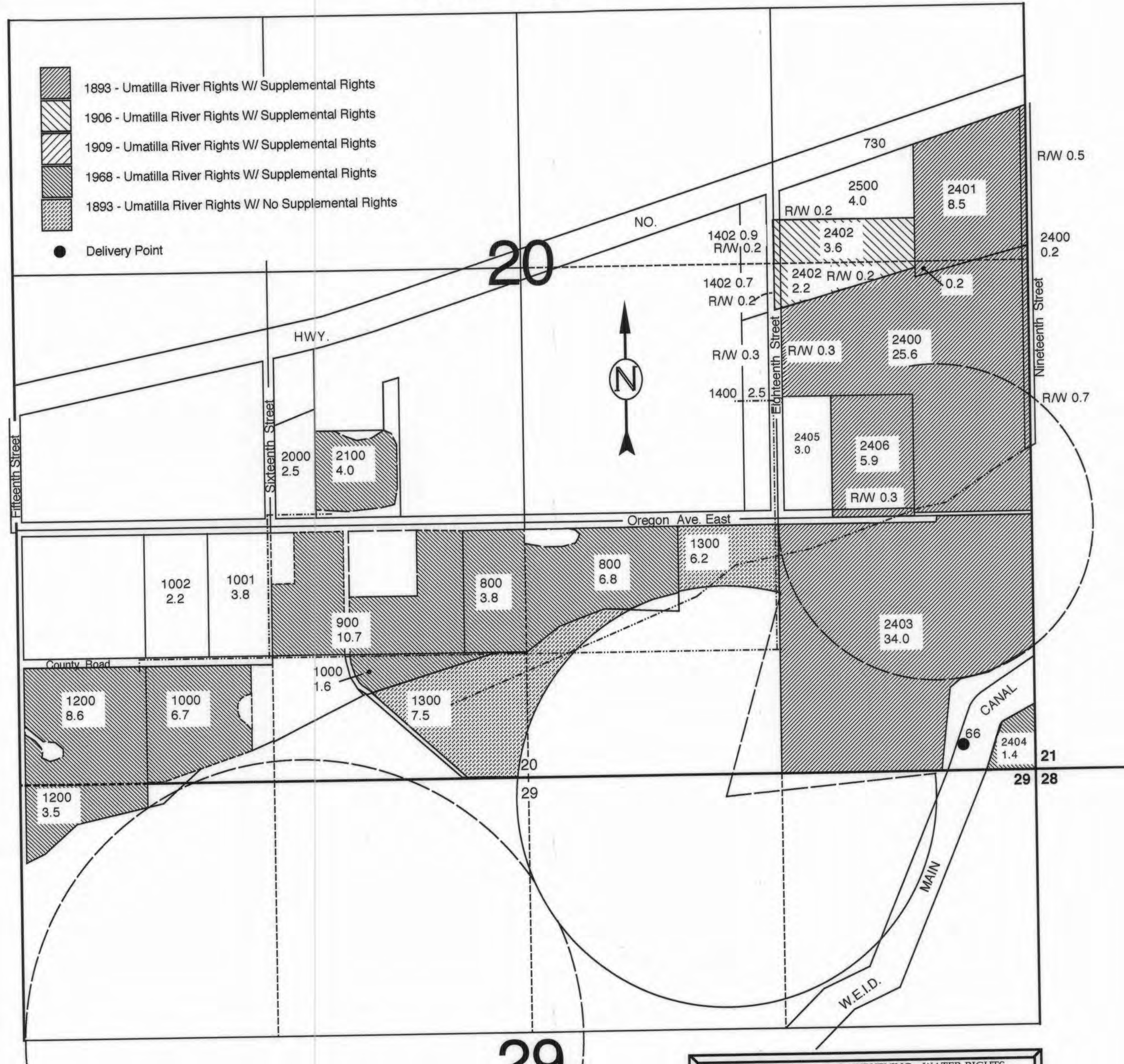


ENGINEERING - LAND SURVEYING - WATER RIGHTS
R. V. McKINNIS ENGINEERING
 79980 Prindle Loop Road
 Hermiston, Oregon 97838
 (541) -567-2017

RECEIVED
 JAN 16 2004
 WATER RESOURCES DEPT
 SALEM, OREGON

TOWNSHIP 5 NORTH, RANGE 27 EAST, WILLAMETTE MERIDIAN
 West Extension Irrigation District - Morrow County

SCALE 1" = 400 Ft.



ENGINEERING - LAND SURVEYING - WATER RIGHTS
R. V. McKINNIS ENGINEERING
 79980 Prindle Loop Road
 Hermiston, Oregon 97838
 (541) -567-2017

RECEIVED
 JAN 16 2004
 WATER RESOURCES DEPT
 SALEM, OREGON

TOWNSHIP 5 NORTH, RANGE 27 EAST, WILLAMETTE MERIDIAN

West Extension Irrigation District - Morrow County

SCALE 1" = 400 Ft.



- 1893 - Umatilla River Rights W/ Supplemental Rights
- 1906 - Umatilla River Rights W/ Supplemental Rights
- 1909 - Umatilla River Rights W/ Supplemental Rights
- 1968 - Umatilla River Rights W/ Supplemental Rights
- 1893 - Umatilla River Rights W/ No Supplemental Rights
- Delivery Point

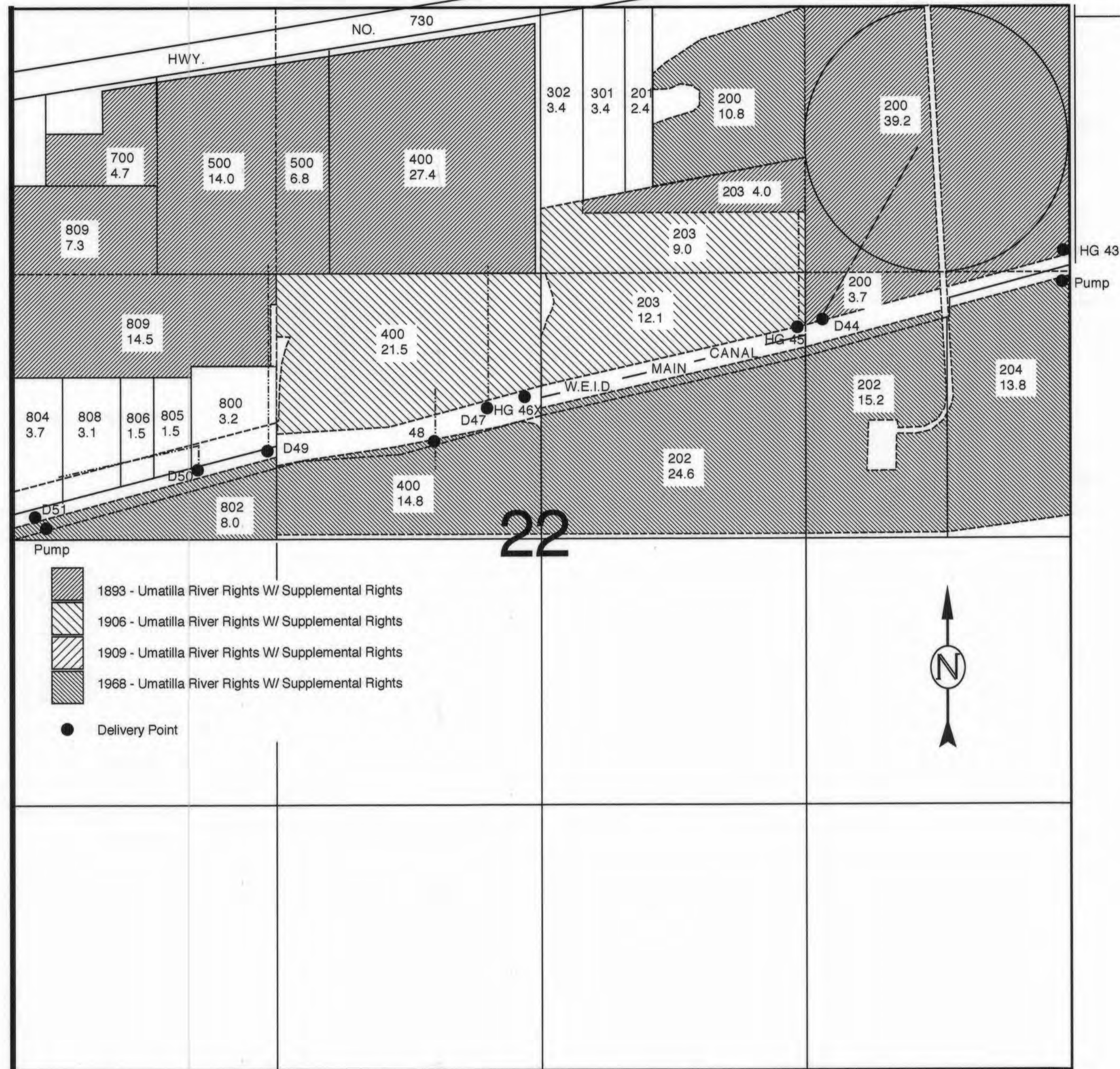
ENGINEERING - LAND SURVEYING - WATER RIGHTS
R. V. McKINNIS ENGINEERING
 79980 Prindle Loop Road
 Hermiston, Oregon 97838
 (541) -567-2017

RECEIVED
 JAN 16 2004
 WATER RESOURCES DEPT
 SALEM, OREGON

TOWNSHIP 5 NORTH, RANGE 27 EAST, WILLAMETTE MERIDIAN

West Extension Irrigation District - Umatilla County

SCALE 1" = 400 Ft.

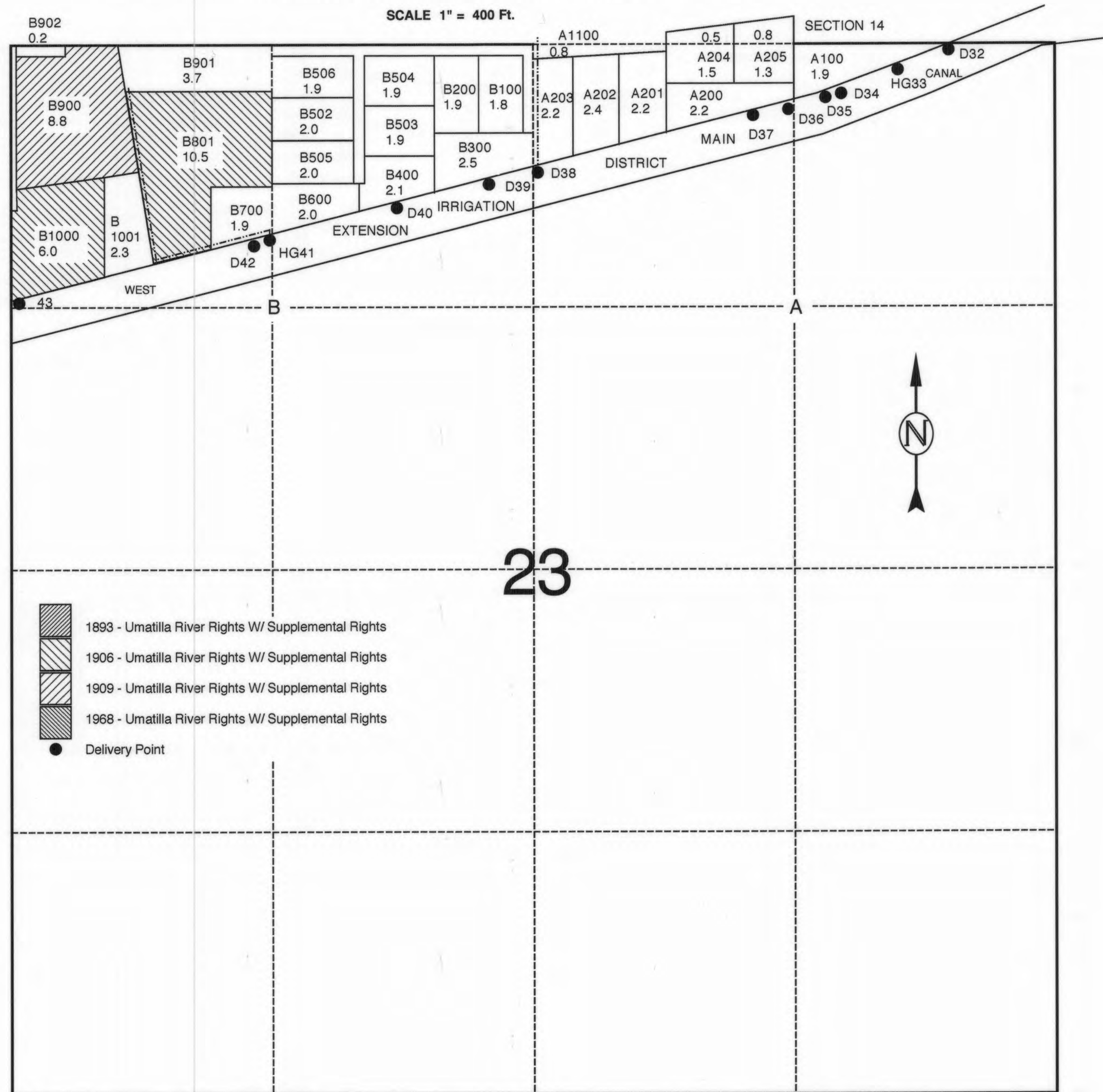


ENGINEERING - LAND SURVEYING - WATER RIGHTS
R. V. McKINNIS ENGINEERING
 79980 Prindle Loop Road
 Hermiston, Oregon 97838
 (541) -567-2017

RECEIVED
 JAN 16 2004
 WATER RESOURCES DEPT
 SALEM, OREGON

TOWNSHIP 5 NORTH, RANGE 27 EAST, WILLAMETTE MERIDIAN
West Extension Irrigation District - Umatilla County

SCALE 1" = 400 Ft.



-  1893 - Umatilla River Rights W/ Supplemental Rights
-  1906 - Umatilla River Rights W/ Supplemental Rights
-  1909 - Umatilla River Rights W/ Supplemental Rights
-  1968 - Umatilla River Rights W/ Supplemental Rights
-  Delivery Point

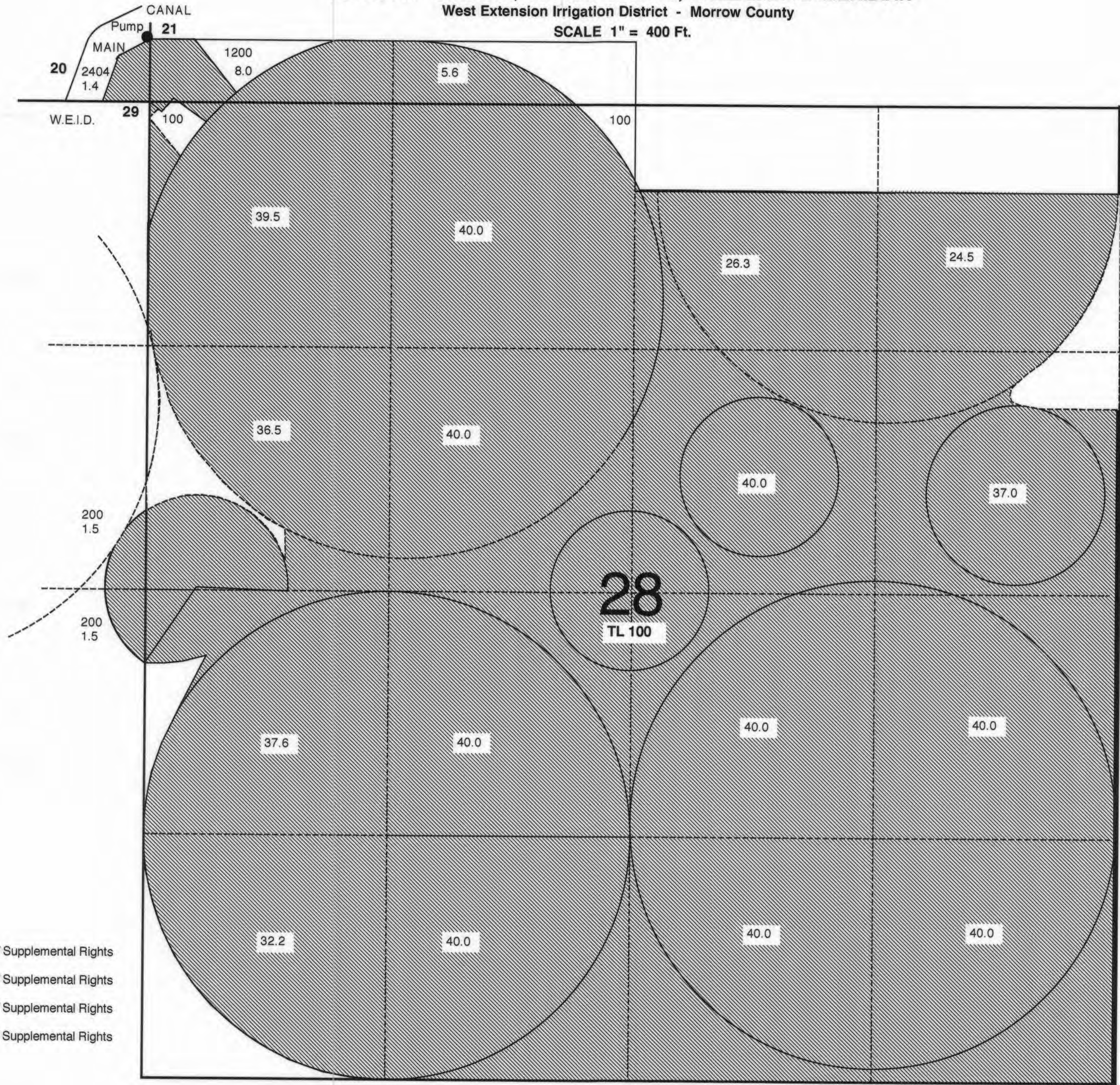
ENGINEERING - LAND SURVEYING - WATER RIGHTS
R. V. McKINNIS ENGINEERING
 79980 Prindle Loop Road
 Hermiston, Oregon 97838
 (541) -567-2017

RECEIVED
 JAN 16 2004
 WATER RESOURCES DEPT
 SALEM, OREGON

TOWNSHIP 5 NORTH, RANGE 27 EAST, WILLAMETTE MERIDIAN

West Extension Irrigation District - Morrow County

SCALE 1" = 400 Ft.



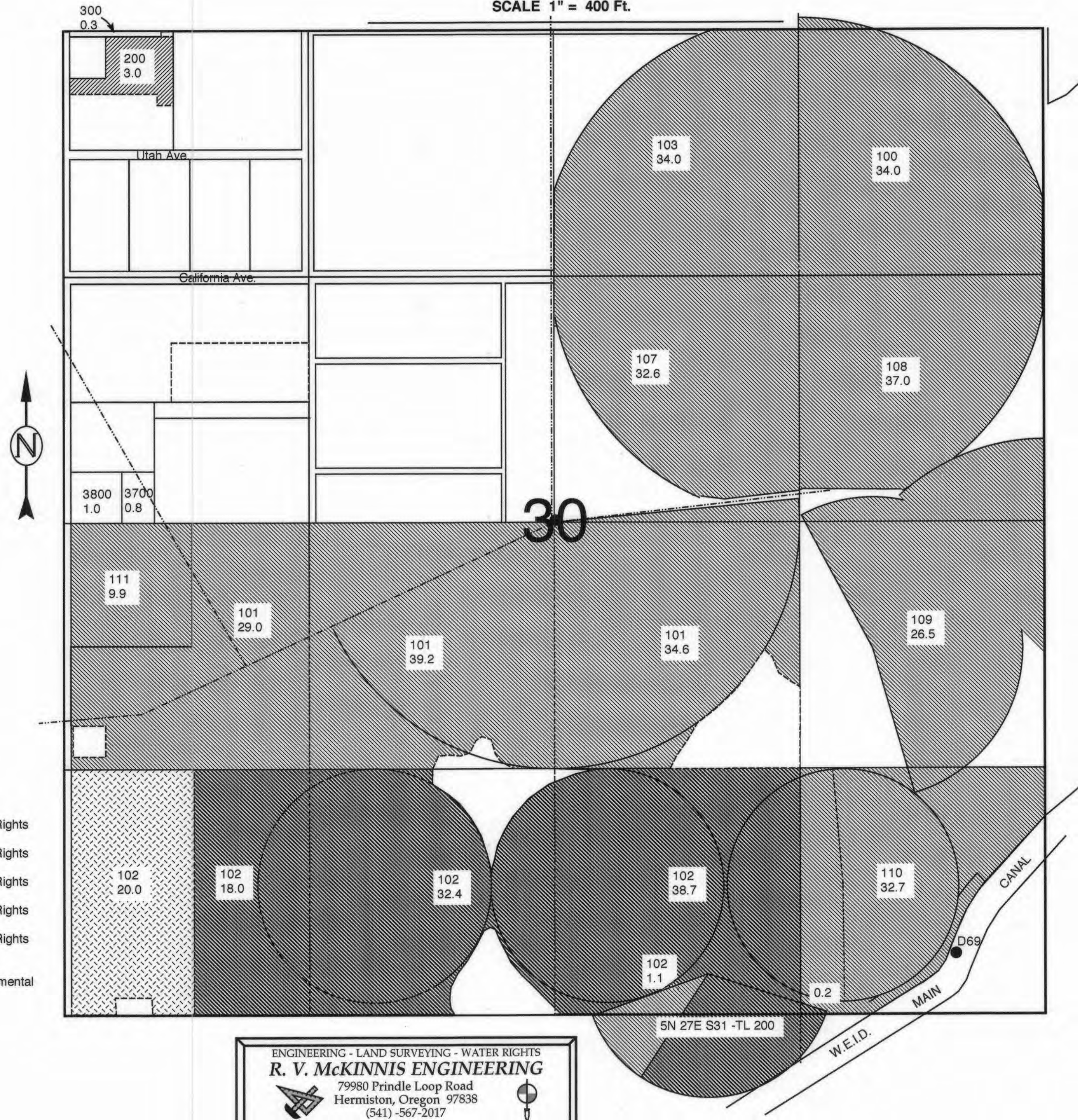
-  1893 - Umatilla River Rights W/ Supplemental Rights
-  1906 - Umatilla River Rights W/ Supplemental Rights
-  1909 - Umatilla River Rights W/ Supplemental Rights
-  1968 - Umatilla River Rights W/ Supplemental Rights
-  Delivery Point

ENGINEERING - LAND SURVEYING - WATER RIGHTS
R. V. McKINNIS ENGINEERING
 79980 Prindle Loop Road
 Hermiston, Oregon 97838
 (541) -567-2017

RECEIVED
 JAN 16 2004
 WATER RESOURCES DEPT
 SALEM, OREGON

TOWNSHIP 5 NORTH, RANGE 27 EAST, WILLAMETTE MERIDIAN
West Extension Irrigation District - Morrow County

SCALE 1" = 400 Ft.



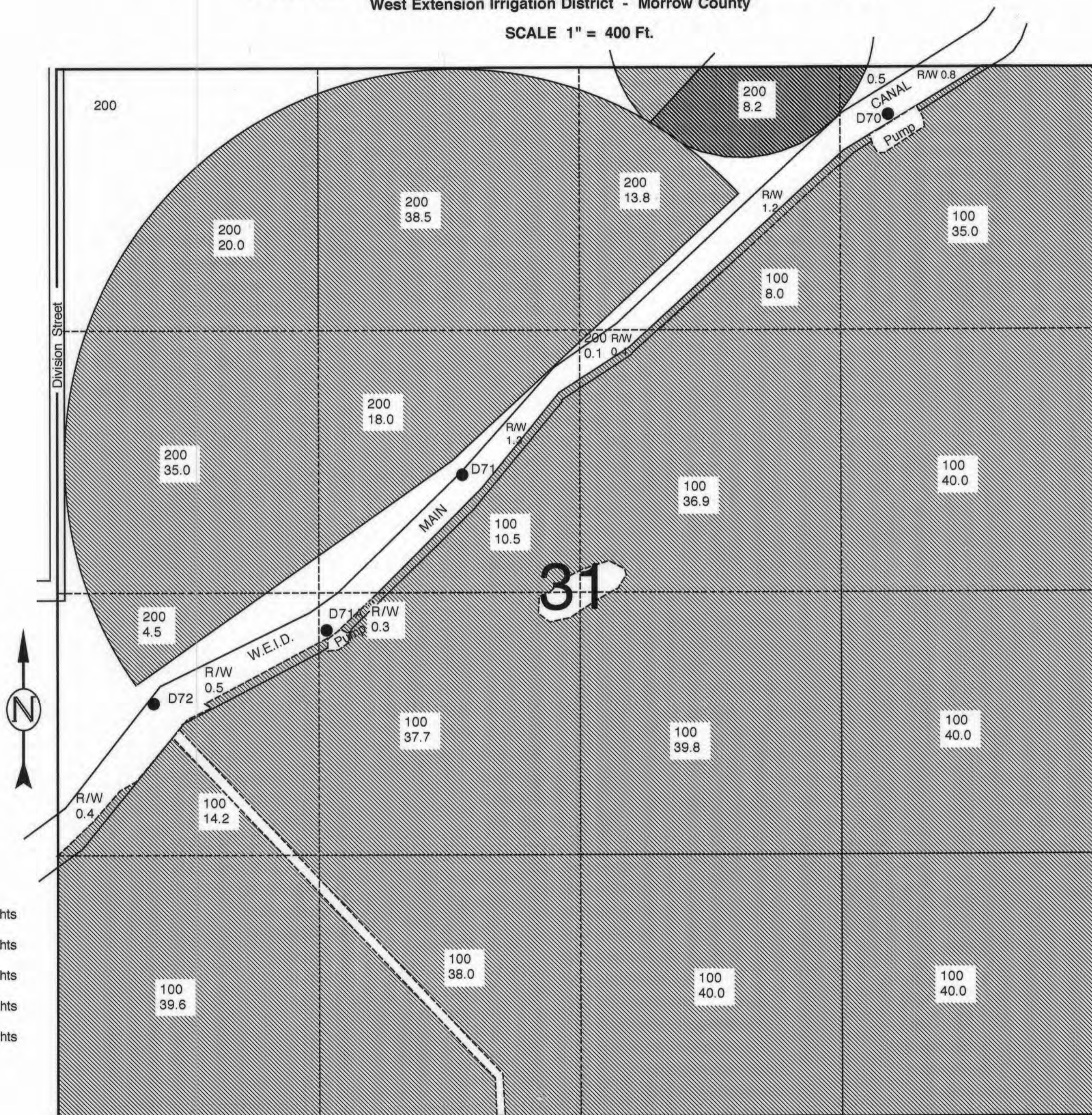
-  1893 - Umatilla River Rights W/ Supplemental Rights
-  1906 - Umatilla River Rights W/ Supplemental Rights
-  1909 - Umatilla River Rights W/ Supplemental Rights
-  1968 - Umatilla River Rights W/ Supplemental Rights
-  1968 - Umatilla River Rights W/ Supplemental Rights W/ SCHNELL P# G-5248 Supplemental
-  SCHNELL P# G-5248 Primary Right & Supplemental
-  Delivery Point

ENGINEERING - LAND SURVEYING - WATER RIGHTS
R. V. McKINNIS ENGINEERING
 79980 Prindle Loop Road
 Hermiston, Oregon 97838
 (541) -567-2017

RECEIVED
 JAN 16 2004
 WATER RESOURCES DEPT
 SALEM, OREGON

TOWNSHIP 5 NORTH, RANGE 27 EAST, WILLAMETTE MERIDIAN
West Extension Irrigation District - Morrow County

SCALE 1" = 400 Ft.



-  1893 - Umatilla River Rights W/ Supplemental Rights
-  1906 - Umatilla River Rights W/ Supplemental Rights
-  1909 - Umatilla River Rights W/ Supplemental Rights
-  1968 - Umatilla River Rights W/ Supplemental Rights
-  1968 - Umatilla River Rights W/ Supplemental Rights W/ SCHNELL P# G-5248 Supplemental

● Delivery Point

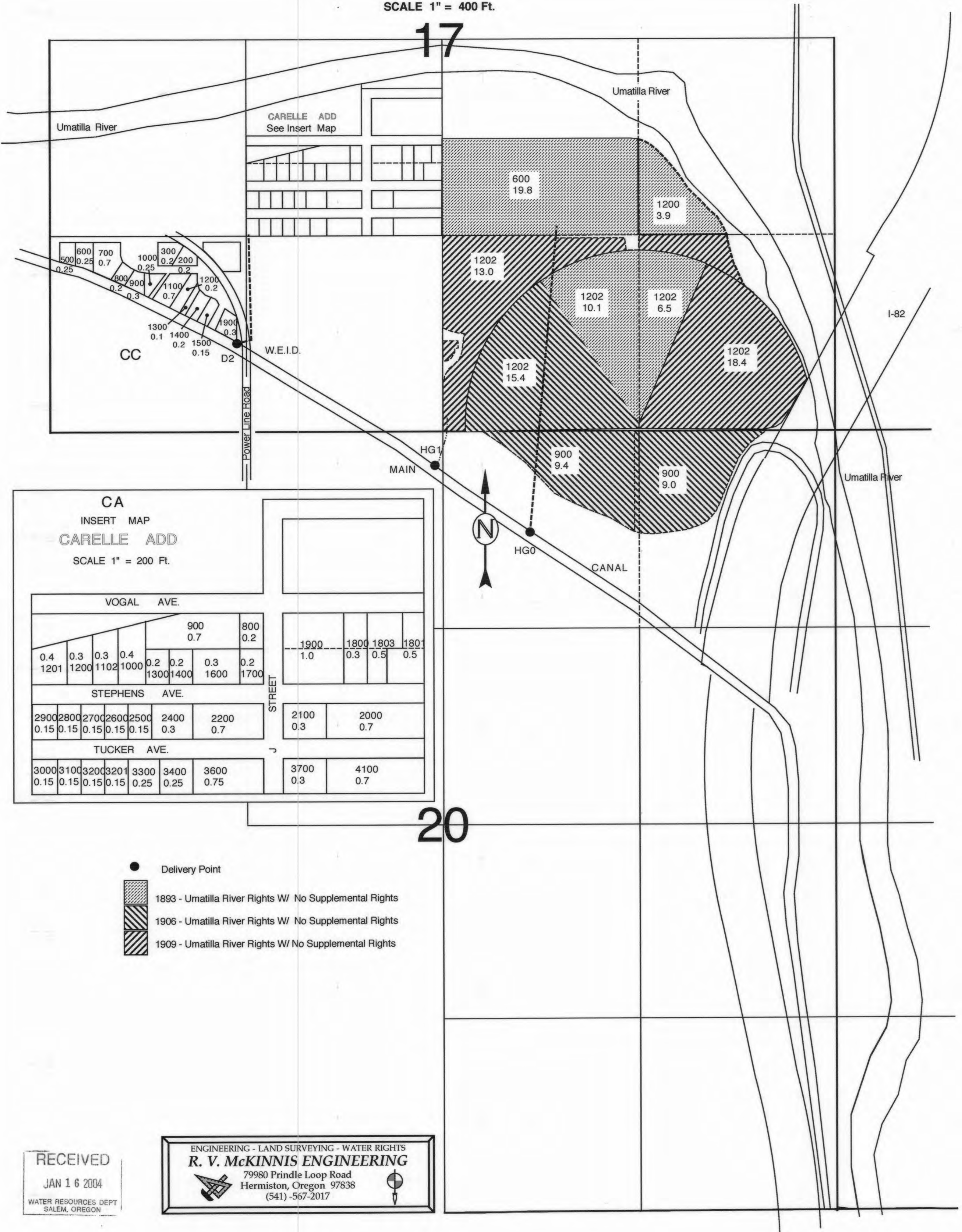
ENGINEERING - LAND SURVEYING - WATER RIGHTS
R. V. McKINNIS ENGINEERING
 79980 Prindle Loop Road
 Hermiston, Oregon 97838
 (541) -567-2017

RECEIVED
 JAN 16 2004
 WATER RESOURCES DEPT
 SALEM, OREGON

TOWNSHIP 5 NORTH, RANGE 28 EAST, WILLAMETTE MERIDIAN

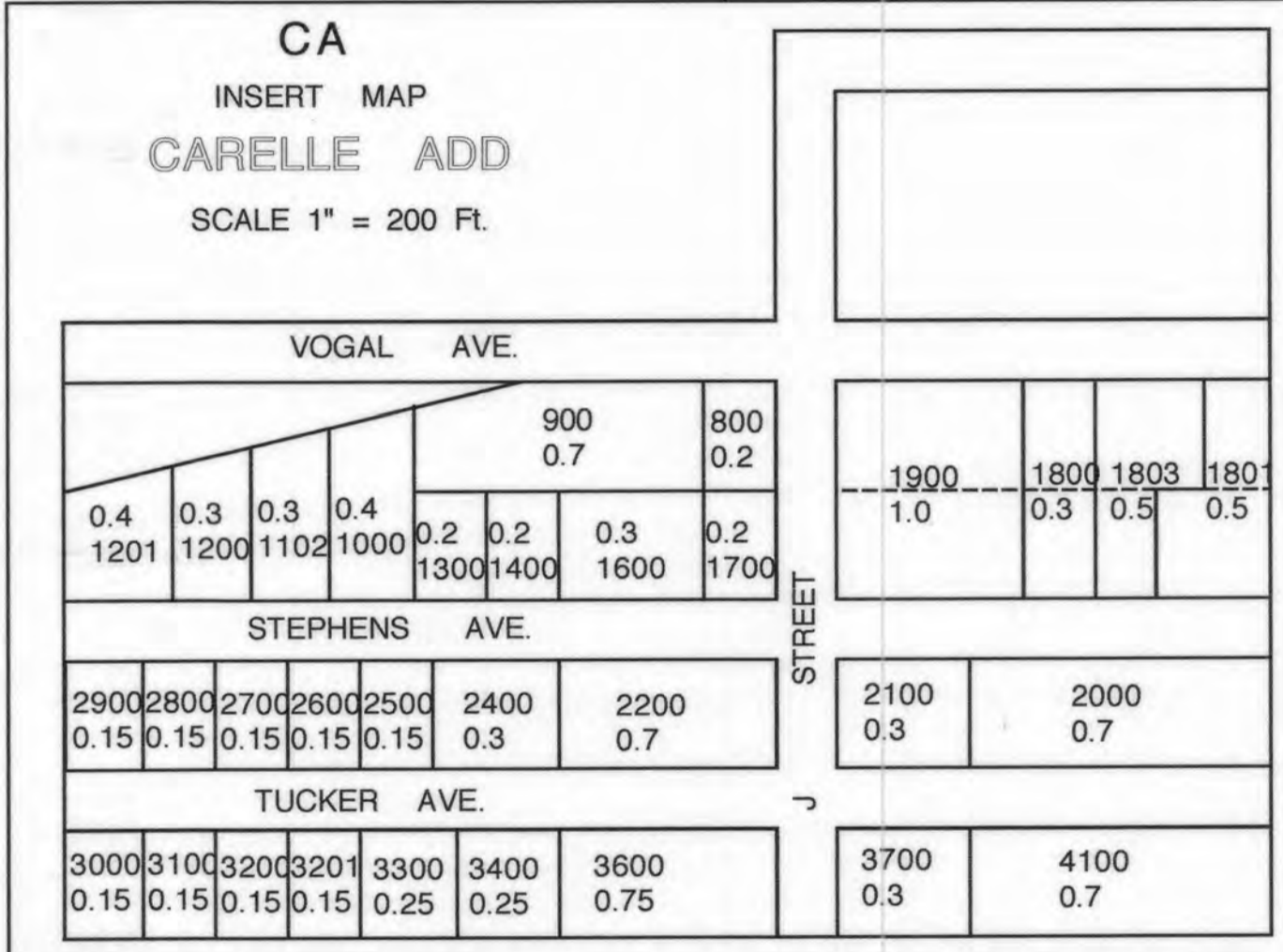
West Extension Irrigation District - Umatilla County

SCALE 1" = 400 Ft.



17

20



- Delivery Point
- 1893 - Umatilla River Rights W/ No Supplemental Rights
- 1906 - Umatilla River Rights W/ No Supplemental Rights
- 1909 - Umatilla River Rights W/ No Supplemental Rights

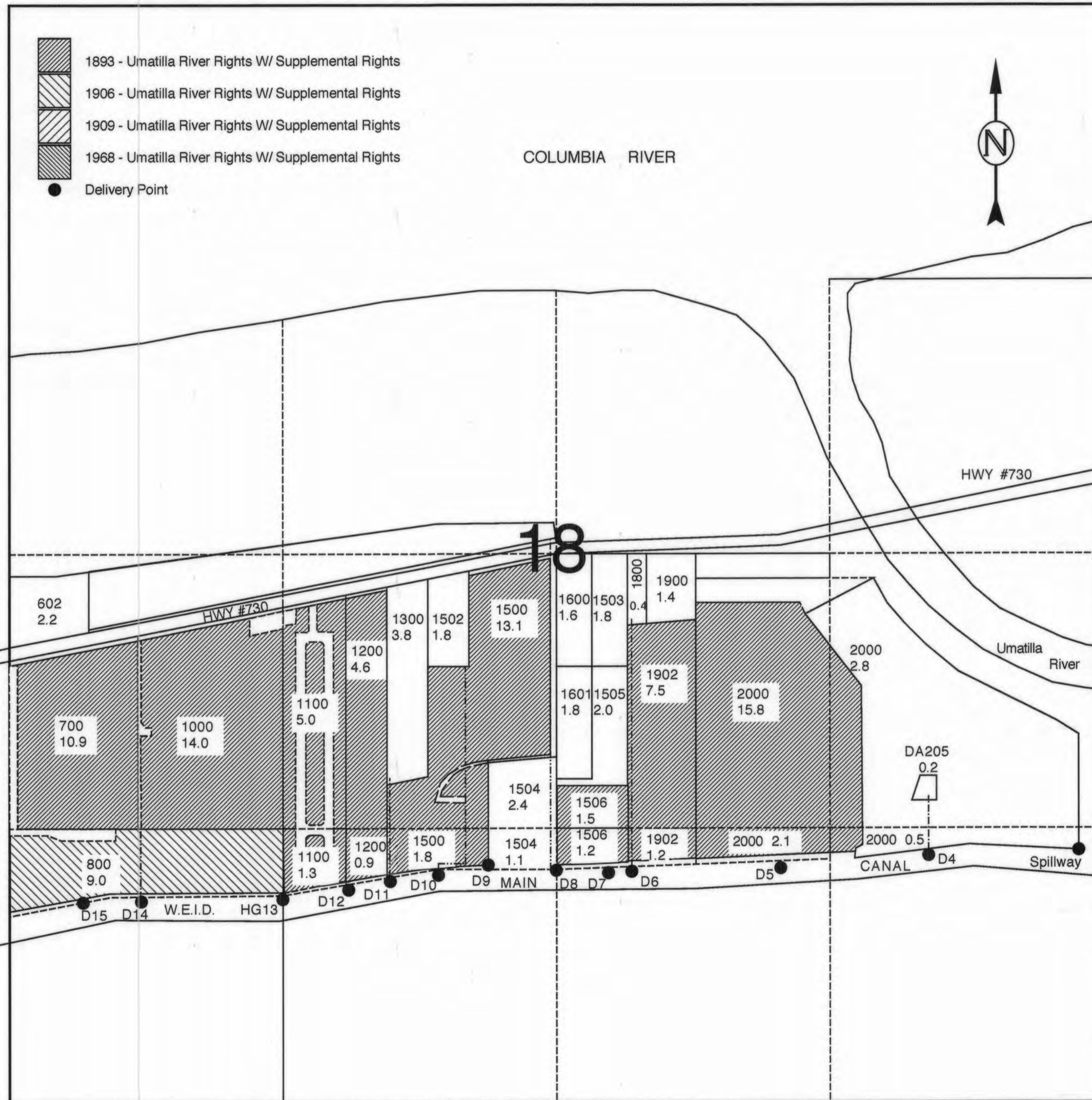
RECEIVED
JAN 16 2004
WATER RESOURCES DEPT
SALEM, OREGON

ENGINEERING - LAND SURVEYING - WATER RIGHTS
R. V. McKINNIS ENGINEERING
79980 Prindle Loop Road
Hermiston, Oregon 97838
(541) -567-2017

TOWNSHIP 5 NORTH, RANGE 28 EAST, WILLAMETTE MERIDIAN

West Extension Irrigation District - Umatilla County

SCALE 1" = 400 Ft.



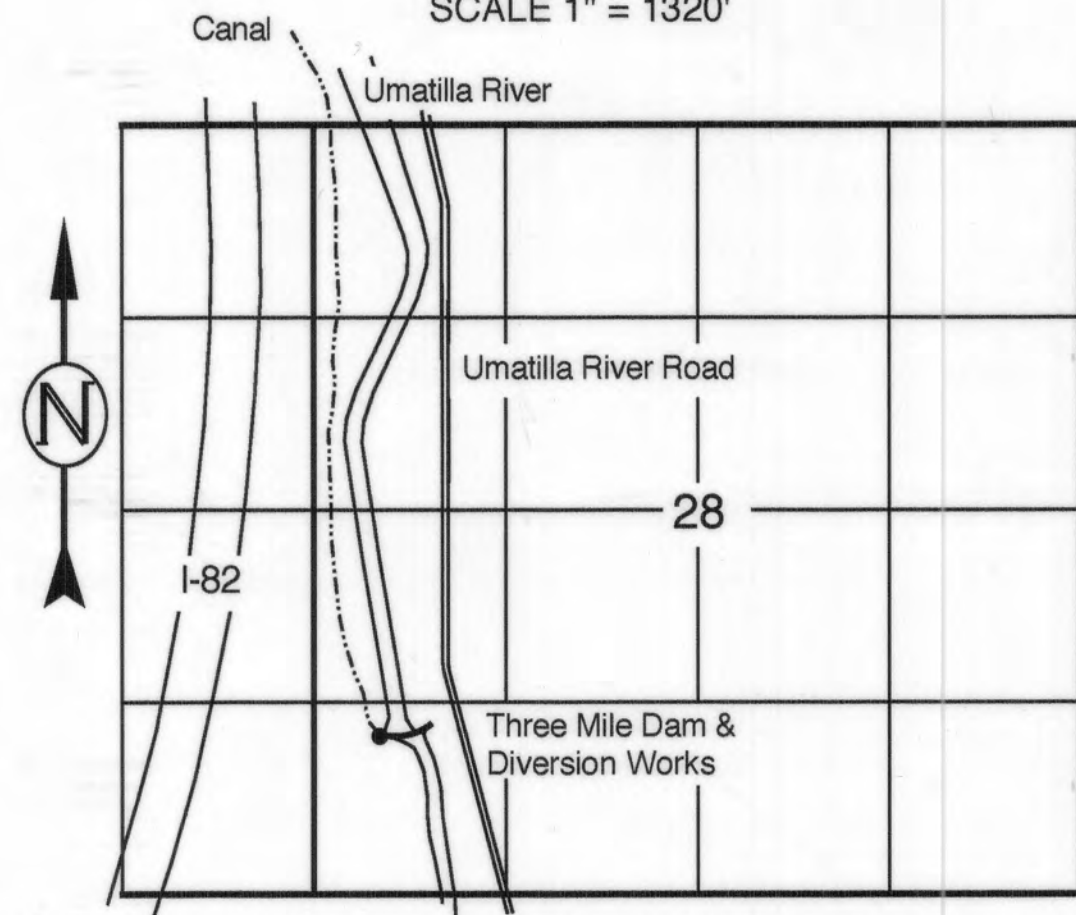
ENGINEERING - LAND SURVEYING - WATER RIGHTS
R. V. McKINNIS ENGINEERING
 79980 Prindle Loop Road
 Hermiston, Oregon 97838
 (541) -567-2017

RECEIVED
 JAN 16 2004
 WATER RESOURCES DEPT
 SALEM, OREGON

T. 5N., R. 28E., W.M.

UMATILLA COUNTY

SCALE 1" = 1320'



P.O.D. Located 1100 Ft. North & 520 Ft. East of the Southwest Corner of Section 28

WATER RIGHTS PROOF MAP

West Extension Irrigation District - Point of Diversion

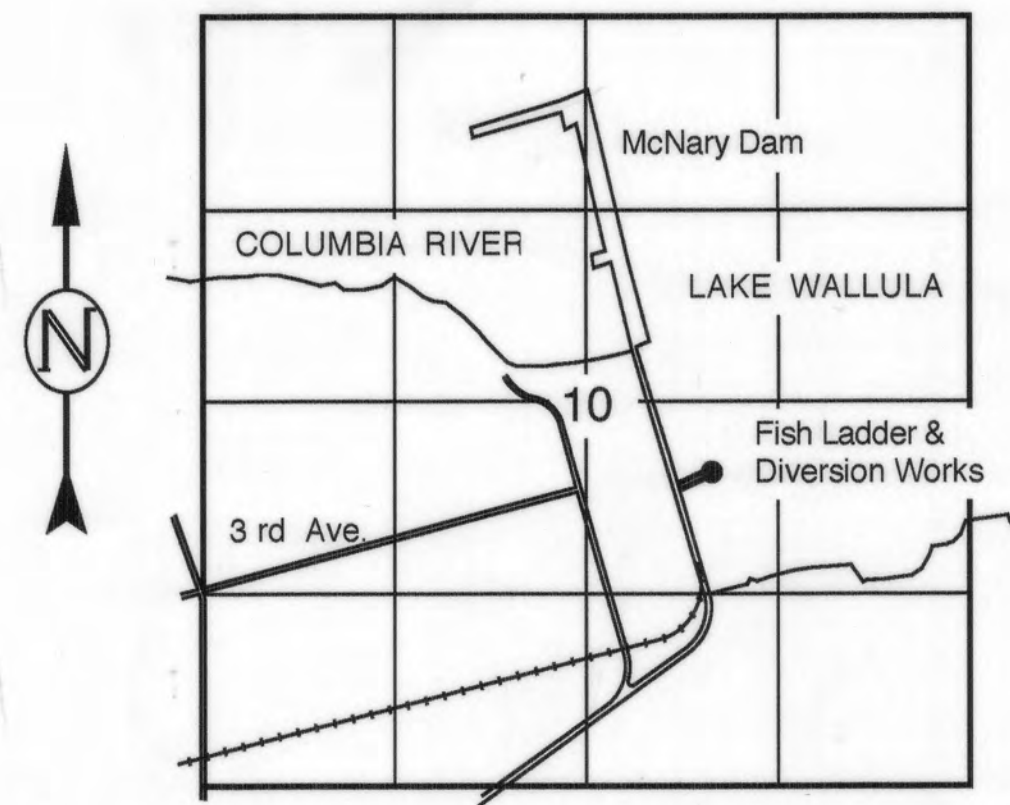
IN NAME OF

West Extension Irrigation District

T. 5N., R. 28E., W.M.

UMATILLA COUNTY

SCALE 1" = 1320'



P.O.D. Located 2150 Ft. North & 3500 Ft. East of the Southwest Corner of Section 10

WATER RIGHTS PROOF MAP

West Extension Irrigation District - Additional Point of Diversion

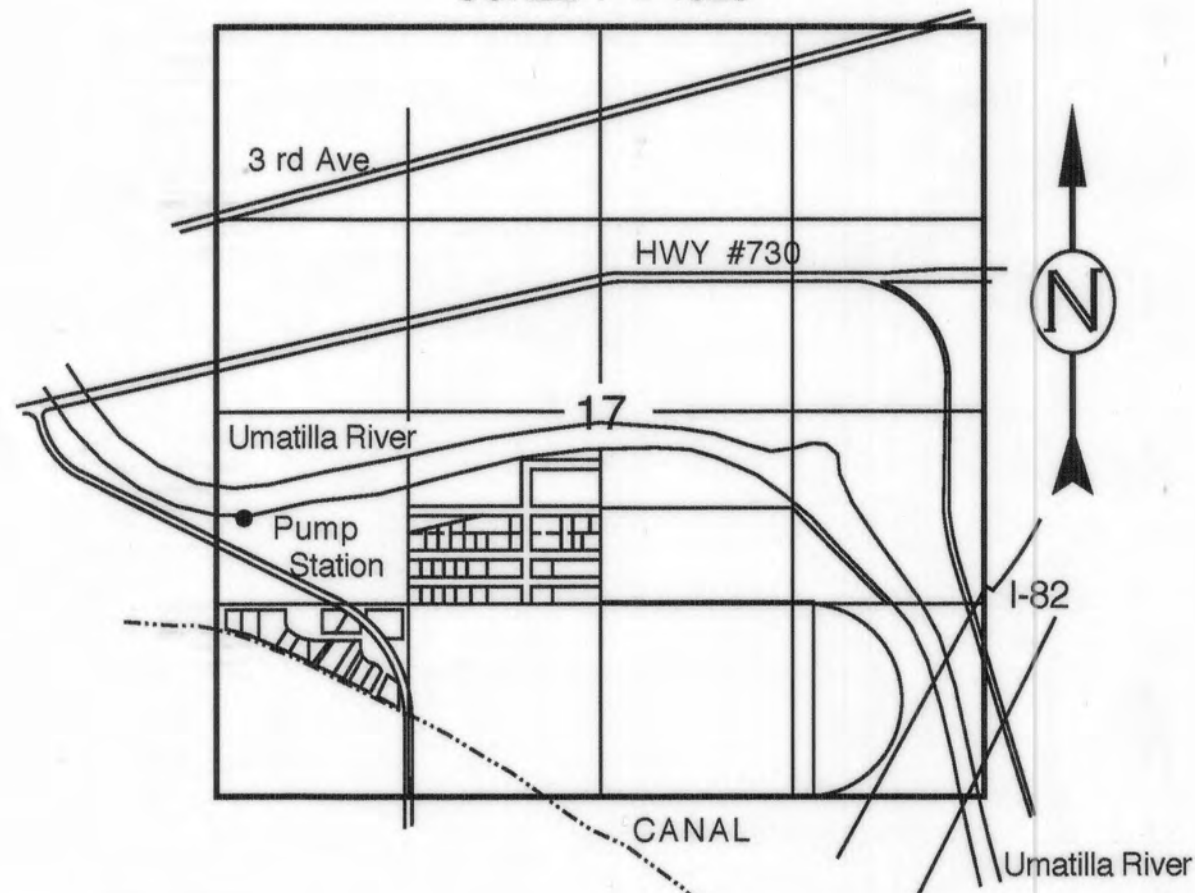
IN NAME OF

West Extension Irrigation District

T. 5N., R. 28E., W.M.

UMATILLA COUNTY

SCALE 1" = 1320'



P.O.D. Located 1900 Ft. North & 150 Ft. East of the Southwest Corner of Section 17

WATER RIGHTS PROOF MAP

West Extension Irrigation District - Point of Diversion

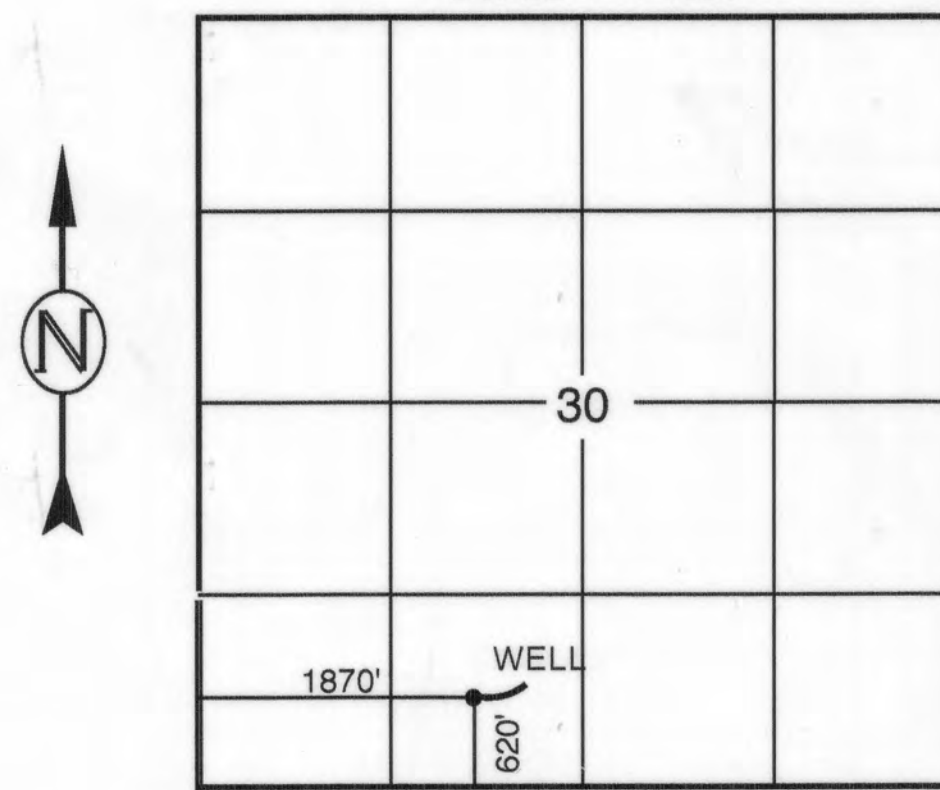
IN NAME OF

West Extension Irrigation District

T. 5N., R. 27E., W.M.

MORROW COUNTY

SCALE 1" = 1320'



P.O.D. Located 620 Ft. North & 1870 Ft. East of the Southwest Corner of Section 30

WATER RIGHTS PROOF MAP

West Extension Irrigation District - Additional Point of Diversion

IN NAME OF

WAYNE H. SCHNELL

PERMIT #G-5248

RECEIVED
 JAN 16 2004
 WATER RESOURCES DEPT
 SALEM, OREGON

ENGINEERING - LAND SURVEYING - WATER RIGHTS
R. V. McKINNIS ENGINEERING
 79980 Prindle Loop Road
 Hermiston, Oregon 97838
 (541) -567-2017