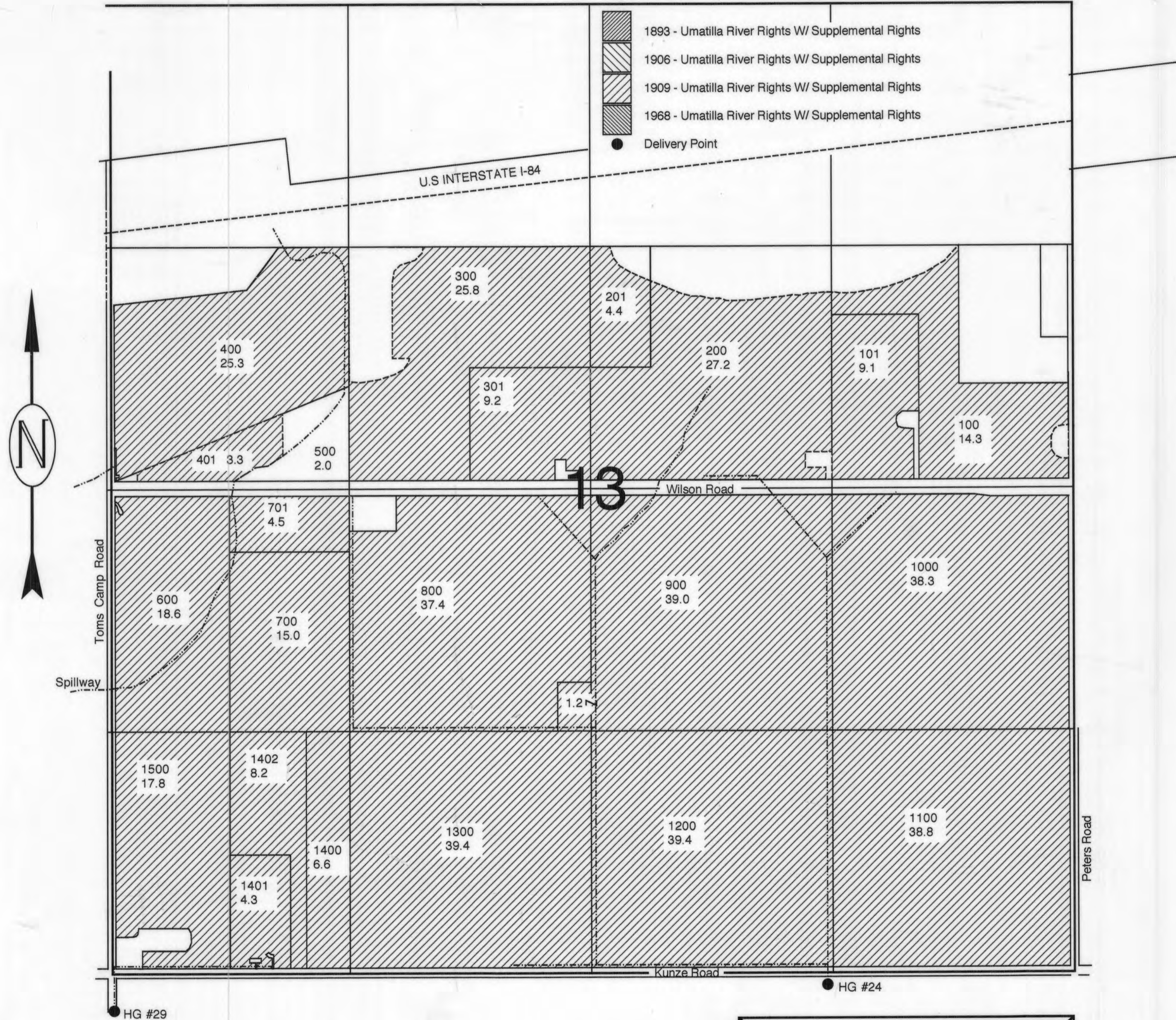


TOWNSHIP 4 NORTH, RANGE 24 EAST, WILLAMETTE MERIDIAN

West Extension Irrigation District - Morrow County

SCALE 1" = 400 Ft.

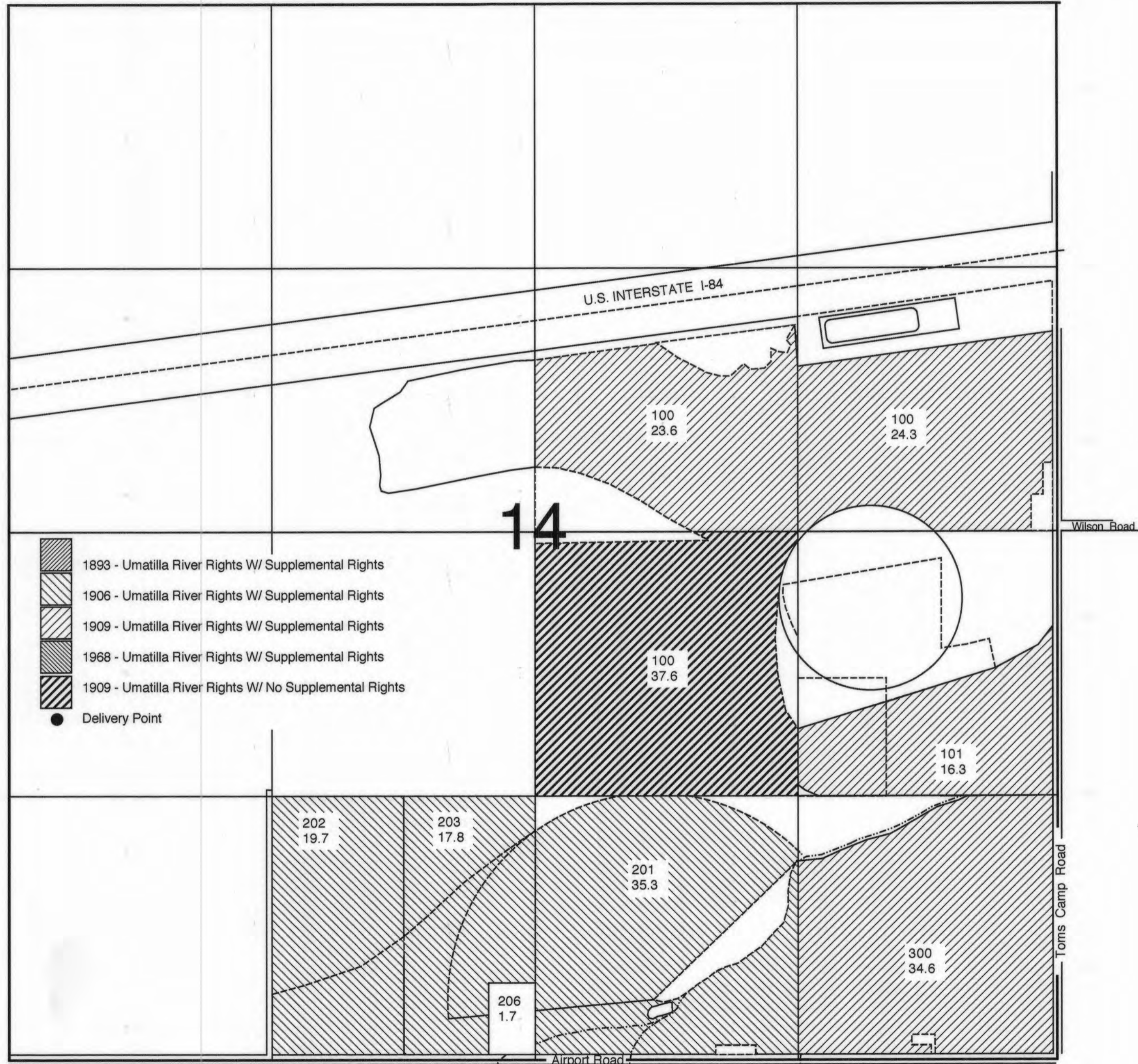


ENGINEERING - LAND SURVEYING - WATER RIGHTS  
**R. V. McKINNIS ENGINEERING**  
 79980 Prindle Loop Road  
 Hermiston, Oregon 97838  
 (541) -567-2017

RECEIVED  
 JAN 16 2004  
 WATER RESOURCES DEPT  
 SALEM, OREGON

TOWNSHIP 4 NORTH, RANGE 24 EAST, WILLAMETTE MERIDIAN  
 West Extension Irrigation District - Morrow County

SCALE 1" = 400 Ft.



-  1893 - Umatilla River Rights W/ Supplemental Rights
-  1906 - Umatilla River Rights W/ Supplemental Rights
-  1909 - Umatilla River Rights W/ Supplemental Rights
-  1968 - Umatilla River Rights W/ Supplemental Rights
-  1909 - Umatilla River Rights W/ No Supplemental Rights
-  Delivery Point

HG #31      HG #30

ENGINEERING - LAND SURVEYING - WATER RIGHTS  
**R. V. McKINNIS ENGINEERING**  
 79980 Prindle Loop Road  
 Hermiston, Oregon 97838  
 (541) -567-2017

RECEIVED  
 JAN 16 2004  
 WATER RESOURCES DEPT  
 SALEM, OREGON

TOWNSHIP 4 NORTH, RANGE 24 EAST, WILLAMETTE MERIDIAN  
 West Extension Irrigation District - Morrow County

SCALE 1" = 400 Ft.

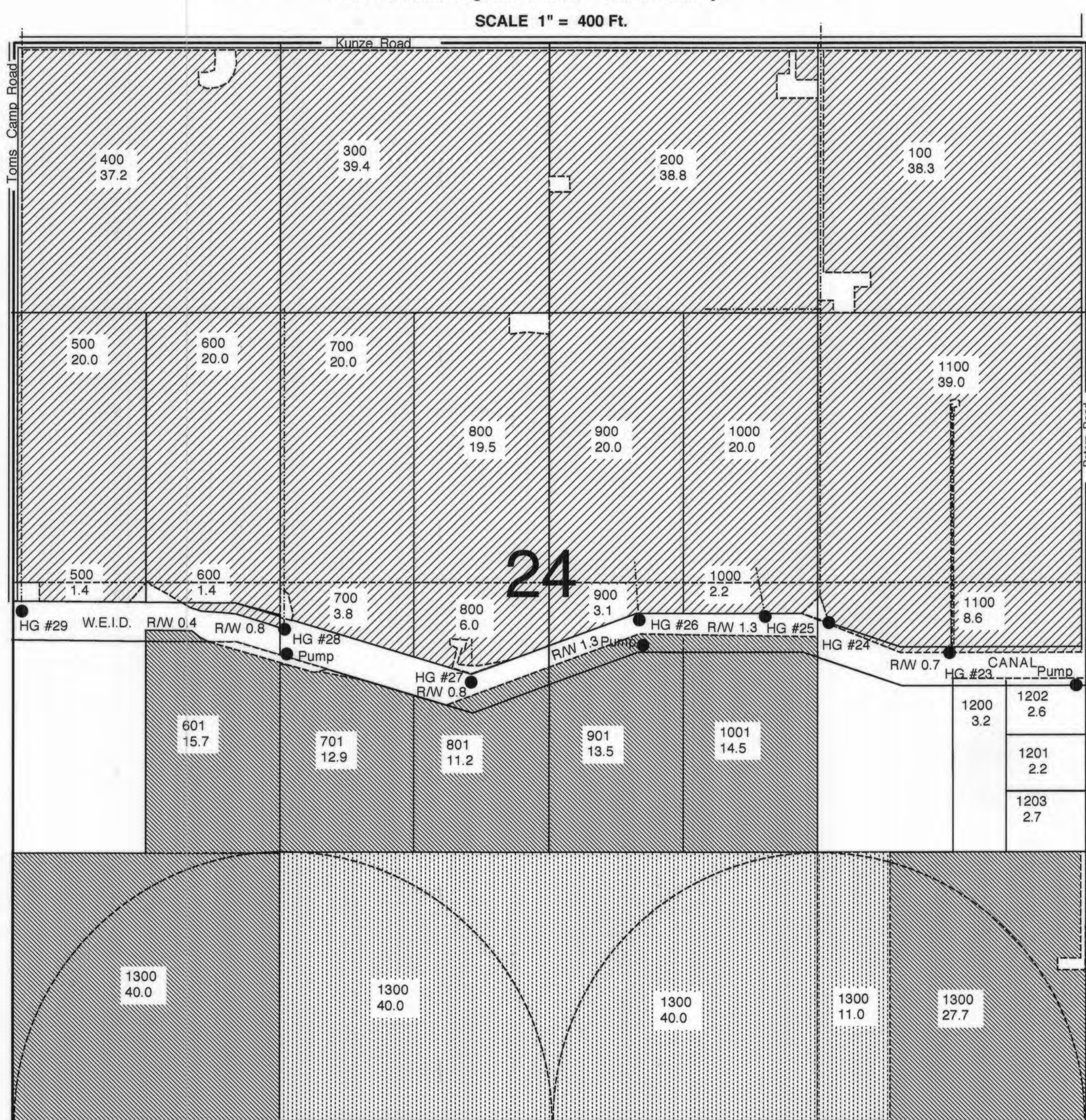


ENGINEERING - LAND SURVEYING - WATER RIGHTS  
**R. V. McKINNIS ENGINEERING**  
 79980 Prindle Loop Road  
 Hermiston, Oregon 97838  
 (541) -567-2017

TOWNSHIP 4 NORTH, RANGE 24 EAST, WILLAMETTE MERIDIAN

West Extension Irrigation District - Morrow County

SCALE 1" = 400 Ft.



-  1893 - Umatilla River Rights W/ Supplemental Rights
-  1906 - Umatilla River Rights W/ Supplemental Rights
-  1909 - Umatilla River Rights W/ Supplemental Rights
-  1968 - Umatilla River Rights W/ Supplemental Rights
-  1969- Umatilla River Rights W/ Supplemental Rights
-  Delivery Point

ENGINEERING - LAND SURVEYING - WATER RIGHTS  
**R. V. McKINNIS ENGINEERING**  
 79980 Prindle Loop Road  
 Hermiston, Oregon 97838  
 (541) -567-2017

RECEIVED  
 JAN 16 2004  
 WATER RESOURCES DEPT  
 SALEM, OREGON

TOWNSHIP 4 NORTH, RANGE 25 EAST, WILLAMETTE MERIDIAN

West Extension Irrigation District - Morrow County

SCALE 1" = 400 Ft.



- 1893 - Umatilla River Rights W/ Supplemental Rights
- 1906 - Umatilla River Rights W/ Supplemental Rights
- 1909 - Umatilla River Rights W/ Supplemental Rights
- 1968 - Umatilla River Rights W/ Supplemental Rights
- 1909 - Umatilla River Rights W/ No Supplemental Rights
- Delivery Point

ENGINEERING - LAND SURVEYING - WATER RIGHTS  
**R. V. McKINNIS ENGINEERING**  
79980 Prindle Loop Road  
Hermiston, Oregon 97838  
(541) -567-2017

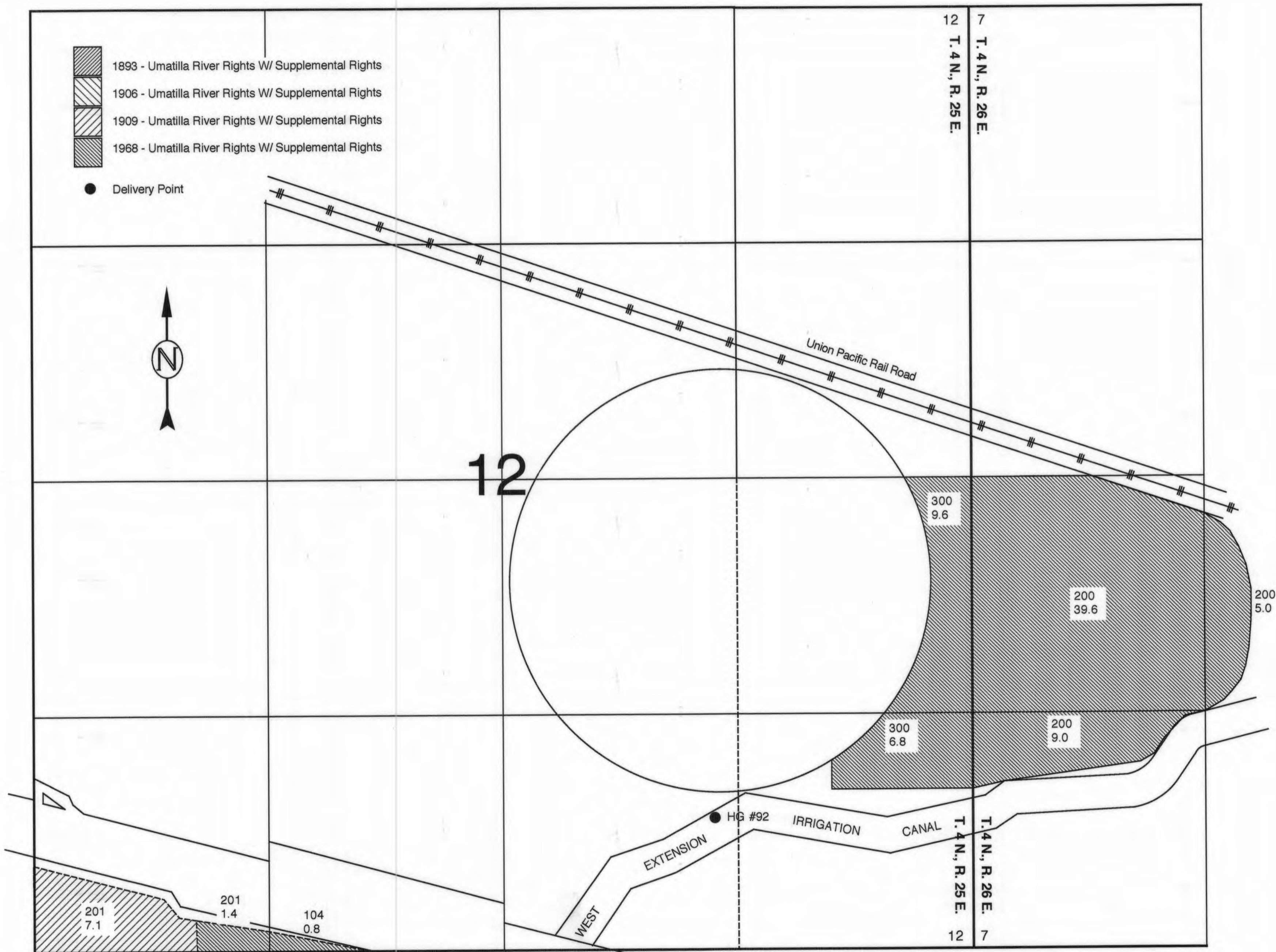
TOWNSHIP 4 NORTH, RANGE 25 EAST, WILLAMETTE MERIDIAN

West Extension Irrigation District - Morrow County

SCALE 1" = 400 Ft.

-  1893 - Umatilla River Rights W/ Supplemental Rights
-  1906 - Umatilla River Rights W/ Supplemental Rights
-  1909 - Umatilla River Rights W/ Supplemental Rights
-  1968 - Umatilla River Rights W/ Supplemental Rights

● Delivery Point



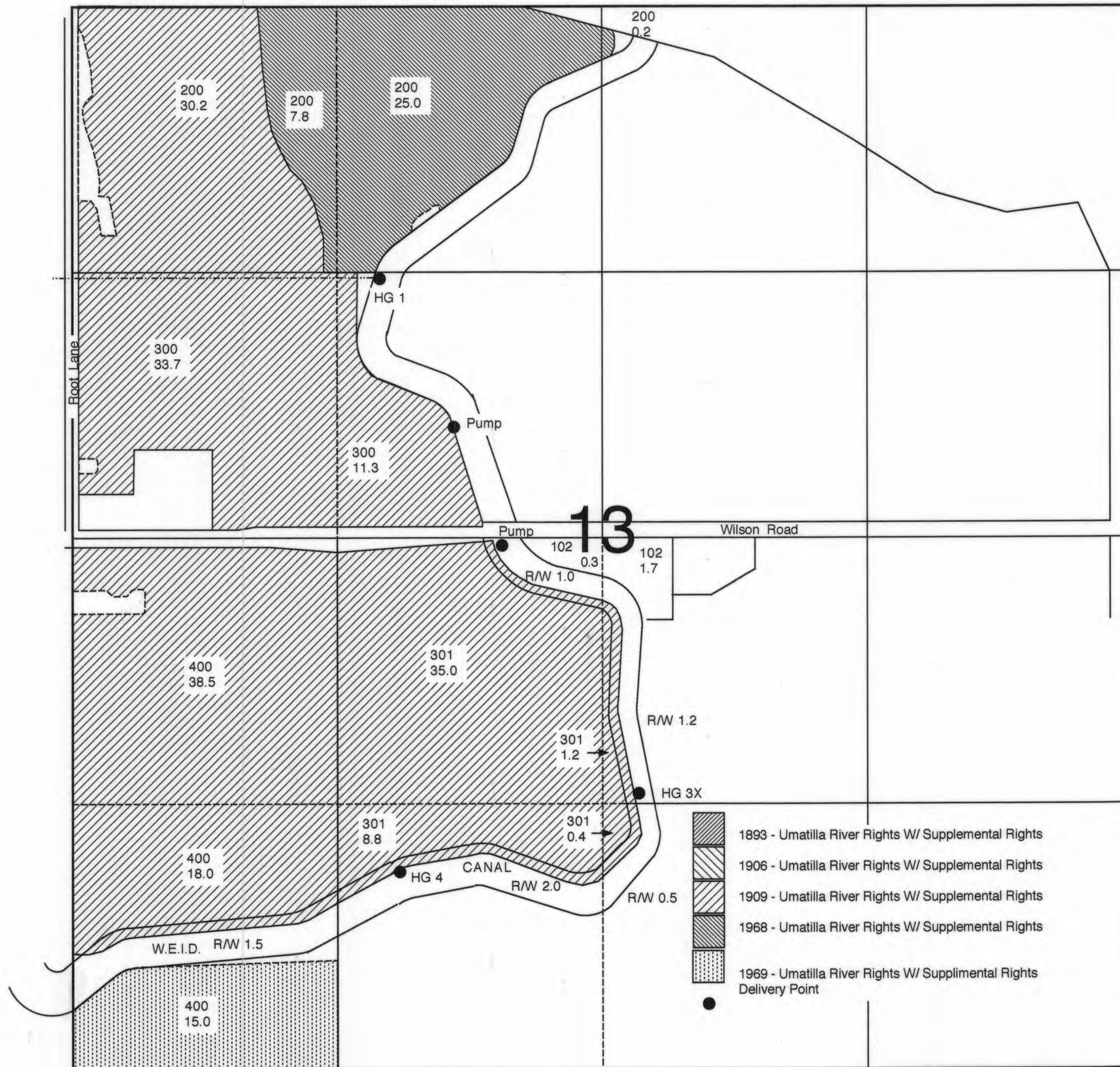
ENGINEERING - LAND SURVEYING - WATER RIGHTS  
**R. V. McKINNIS ENGINEERING**  
79980 Prindle Loop Road  
Hermiston, Oregon 97838  
(541) -567-2017



RECEIVED  
JAN 16 2004  
WATER RESOURCES DEPT  
SALEM, OREGON

TOWNSHIP 4 NORTH, RANGE 25 EAST, WILLAMETTE MERIDIAN  
 West Extension Irrigation District - Morrow County

SCALE 1" = 400 Ft.



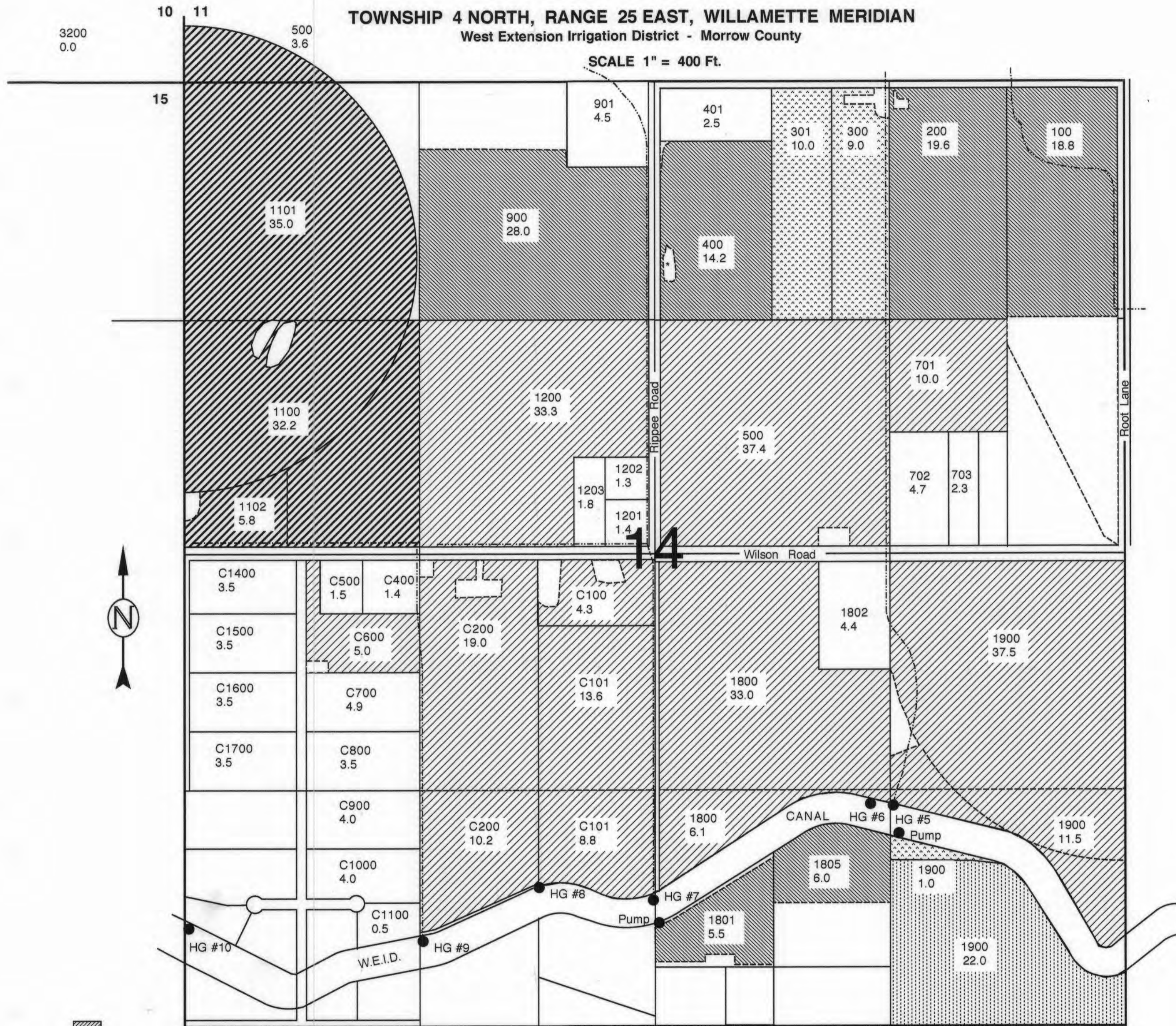
ENGINEERING - LAND SURVEYING - WATER RIGHTS  
**R. V. McKINNIS ENGINEERING**  
 79980 Prindle Loop Road  
 Hermiston, Oregon 97838  
 (541) -567-2017





RECEIVED  
 JAN 16 2004  
 WATER RESOURCES DEPT  
 SALEM, OREGON






**TOWNSHIP 4 NORTH, RANGE 25 EAST, WILLAMETTE MERIDIAN**

West Extension Irrigation District - Morrow County

SCALE 1" = 400 Ft.



-  1893 - Umatilla River Rights W/ Supplemental Rights
-  1906 - Umatilla River Rights W/ No Supplemental Rights
-  1909 - Umatilla River Rights W/ Supplemental Rights
-  1968 - Umatilla River Rights W/ Supplemental Rights

-  1909 - Umatilla River Rights W/ No Supplemental Rights
-  1962 - Umatilla River Rights W/ Supplemental Rights
-  1969 - Umatilla River Rights W/ Supplemental Rights
-  Delivery Point
-  Pumping Pond or Reservoir

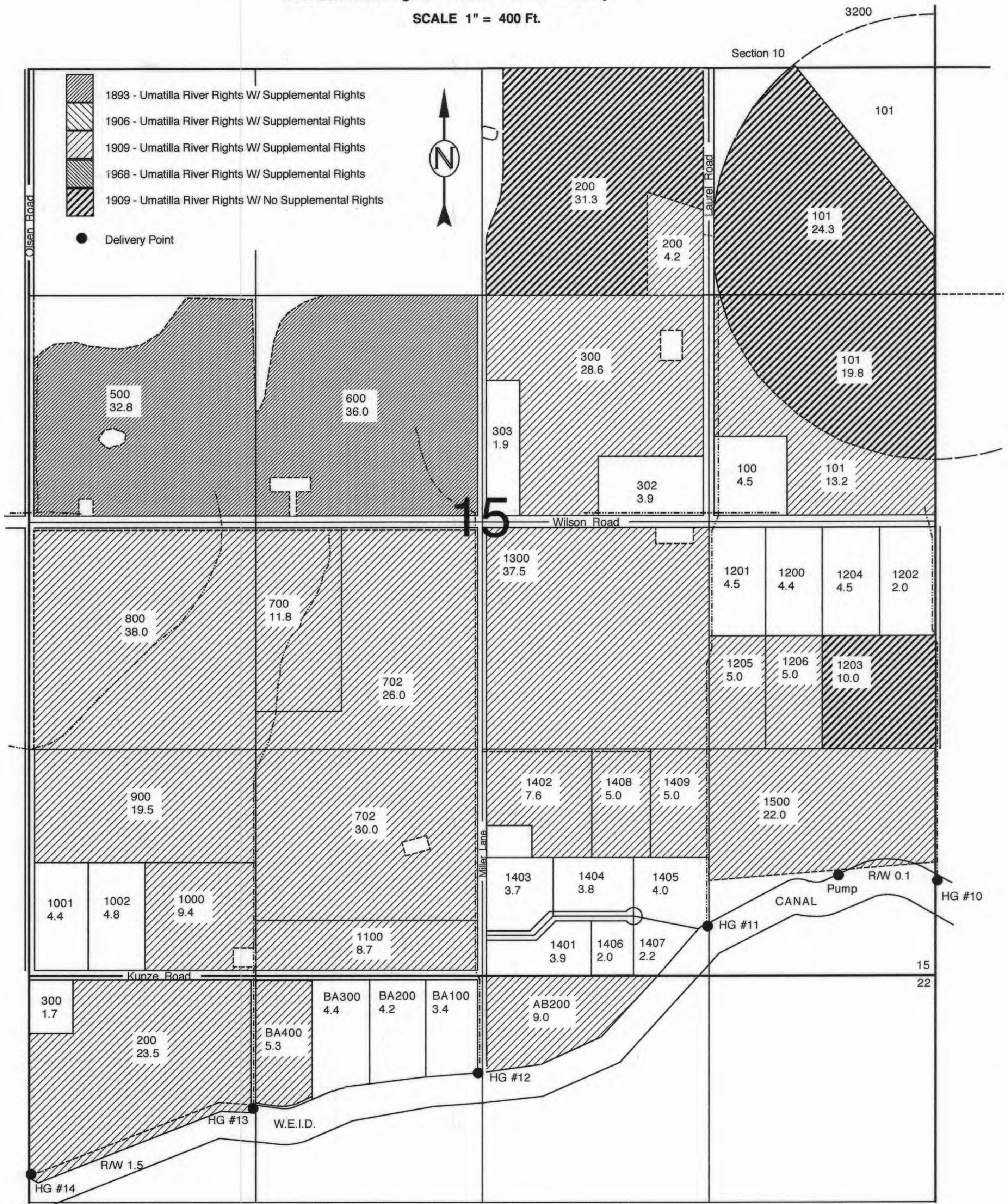
ENGINEERING - LAND SURVEYING - WATER RIGHTS  
**R. V. McKINNIS ENGINEERING**  
 79980 Prindle Loop Road  
 Hermiston, Oregon 97838  
 (541) -567-2017

RECEIVED  
 JAN 16 2004  
 WATER RESOURCES DEPT  
 SALEM, OREGON



TOWNSHIP 4 NORTH, RANGE 25 EAST, WILLAMETTE MERIDIAN  
West Extension Irrigation District - Morrow County

SCALE 1" = 400 Ft.

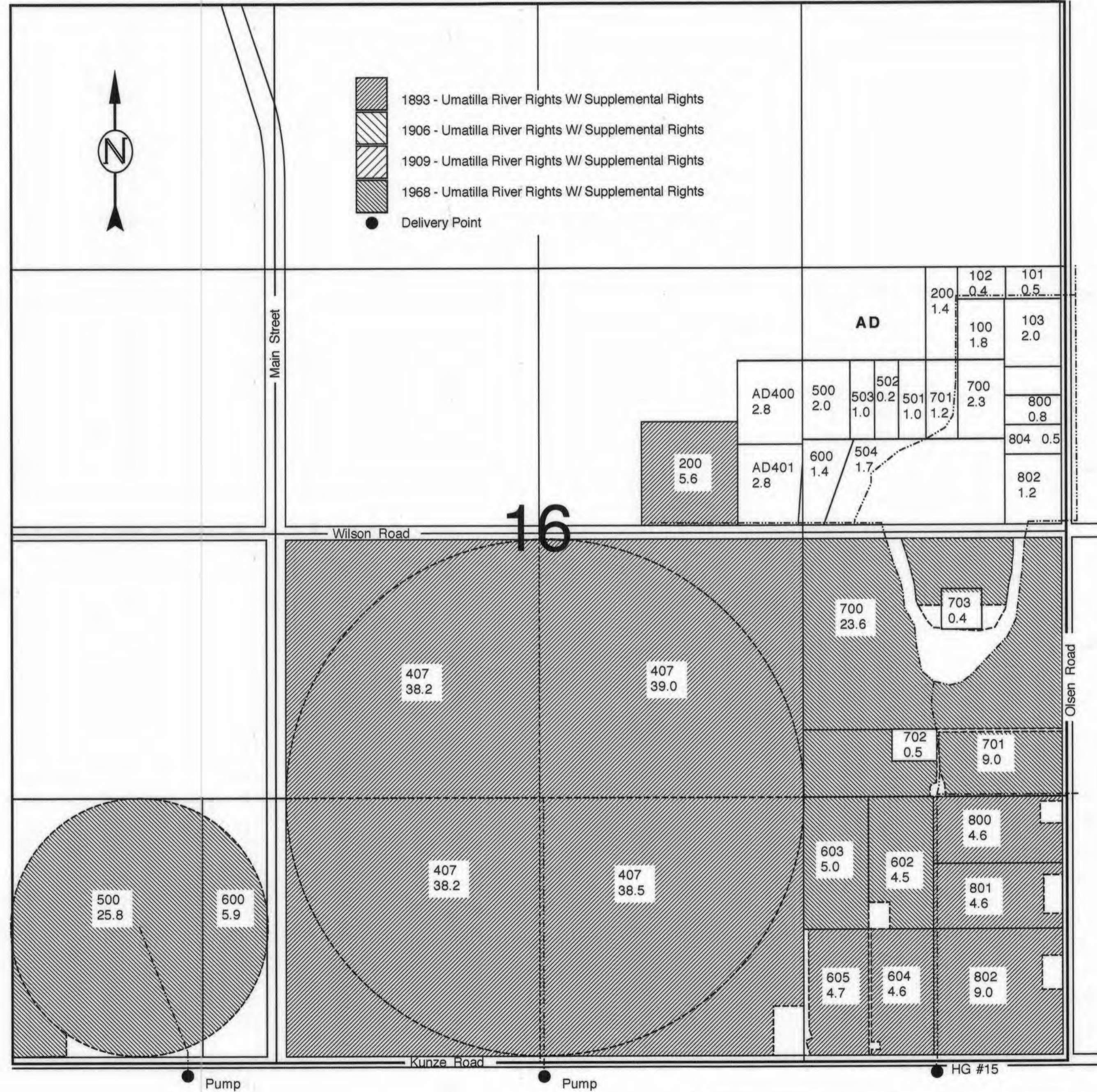


RECEIVED  
JAN 16 2004  
WATER RESOURCES DEPT  
SALEM, OREGON

ENGINEERING - LAND SURVEYING - WATER RIGHTS  
**R. V. McKINNIS ENGINEERING**  
79980 Prindle Loop Road  
Hermiston, Oregon 97838  
(541) -567-2017

TOWNSHIP 4 NORTH, RANGE 25 EAST, WILLAMETTE MERIDIAN  
 West Extension Irrigation District - Morrow County

SCALE 1" = 400 Ft.

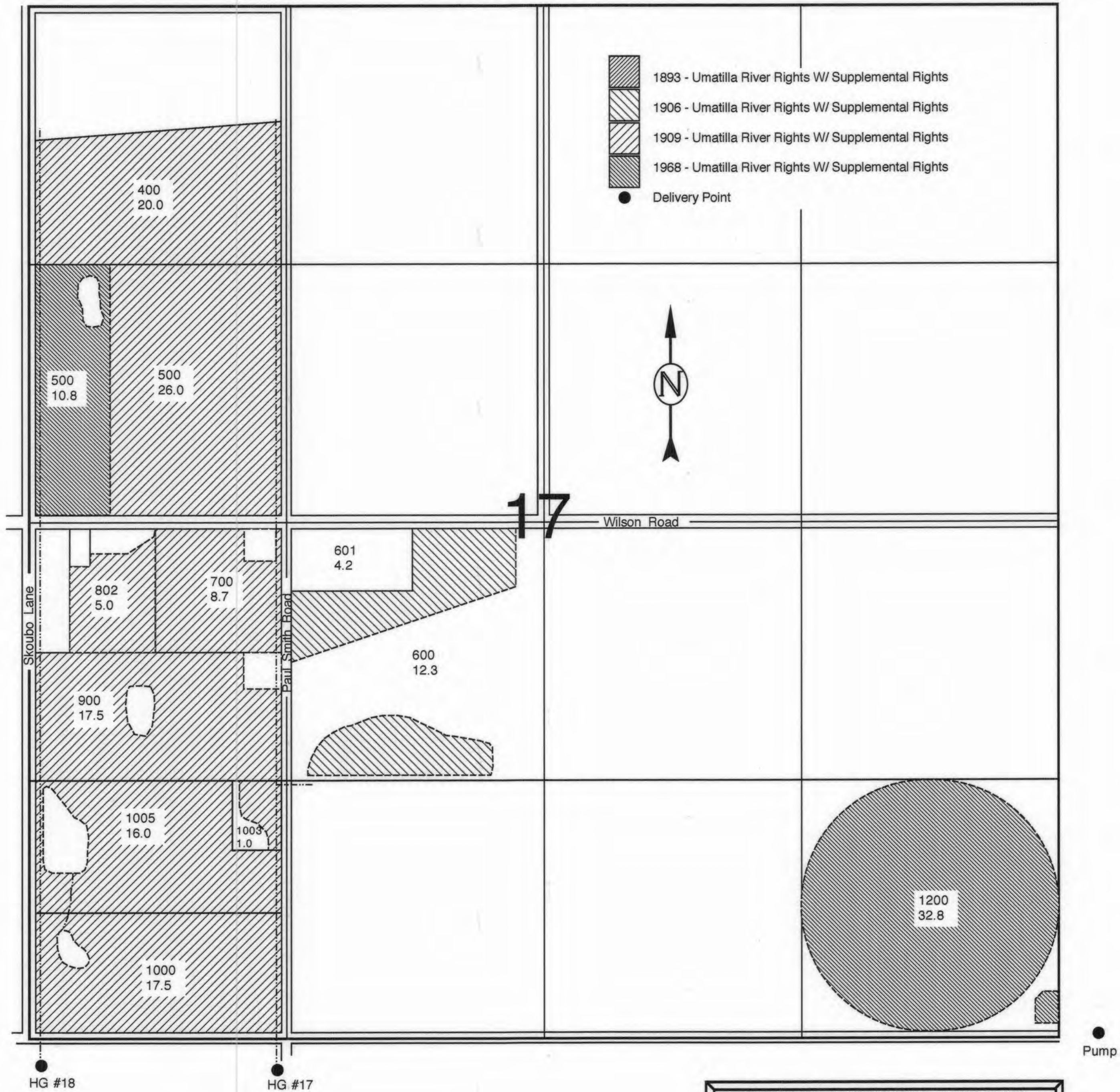


ENGINEERING - LAND SURVEYING - WATER RIGHTS  
**R. V. McKINNIS ENGINEERING**  
 79980 Prindle Loop Road  
 Hermiston, Oregon 97838  
 (541) -567-2017

RECEIVED  
 JAN 16 2004  
 WATER RESOURCES DEPT  
 SALEM, OREGON

TOWNSHIP 4 NORTH, RANGE 25 EAST, WILLAMETTE MERIDIAN  
 West Extension Irrigation District - Morrow County

SCALE 1" = 400 Ft.



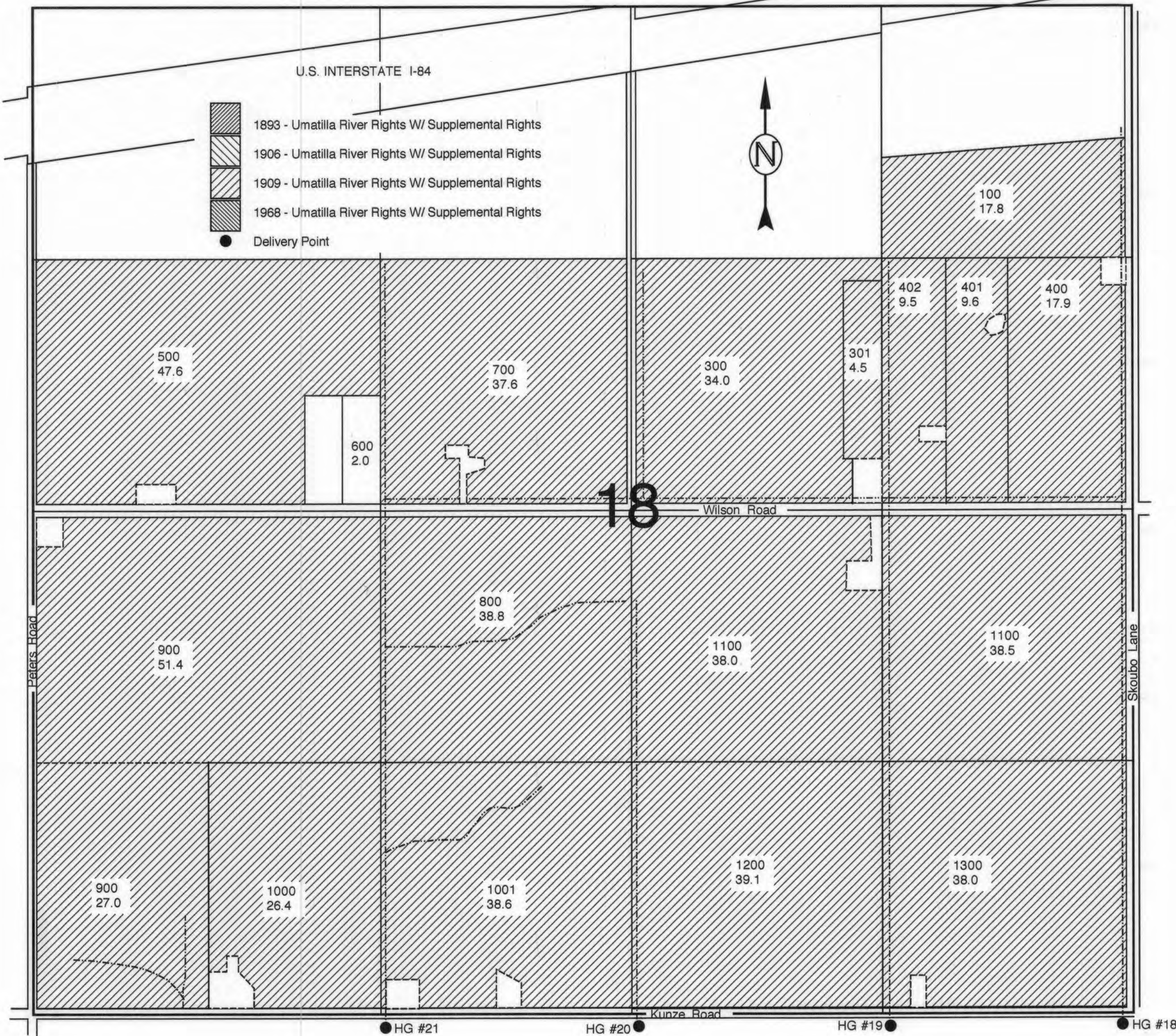
ENGINEERING - LAND SURVEYING - WATER RIGHTS  
**R. V. McKINNIS ENGINEERING**  
 79980 Prindle Loop Road  
 Hermiston, Oregon 97838  
 (541) -567-2017

RECEIVED  
 JAN 16 2004  
 WATER RESOURCES DEPT  
 SALEM, OREGON

**TOWNSHIP 4 NORTH, RANGE 25 EAST, WILLAMETTE MERIDIAN**

West Extension Irrigation District - Morrow County

SCALE 1" = 400 Ft.

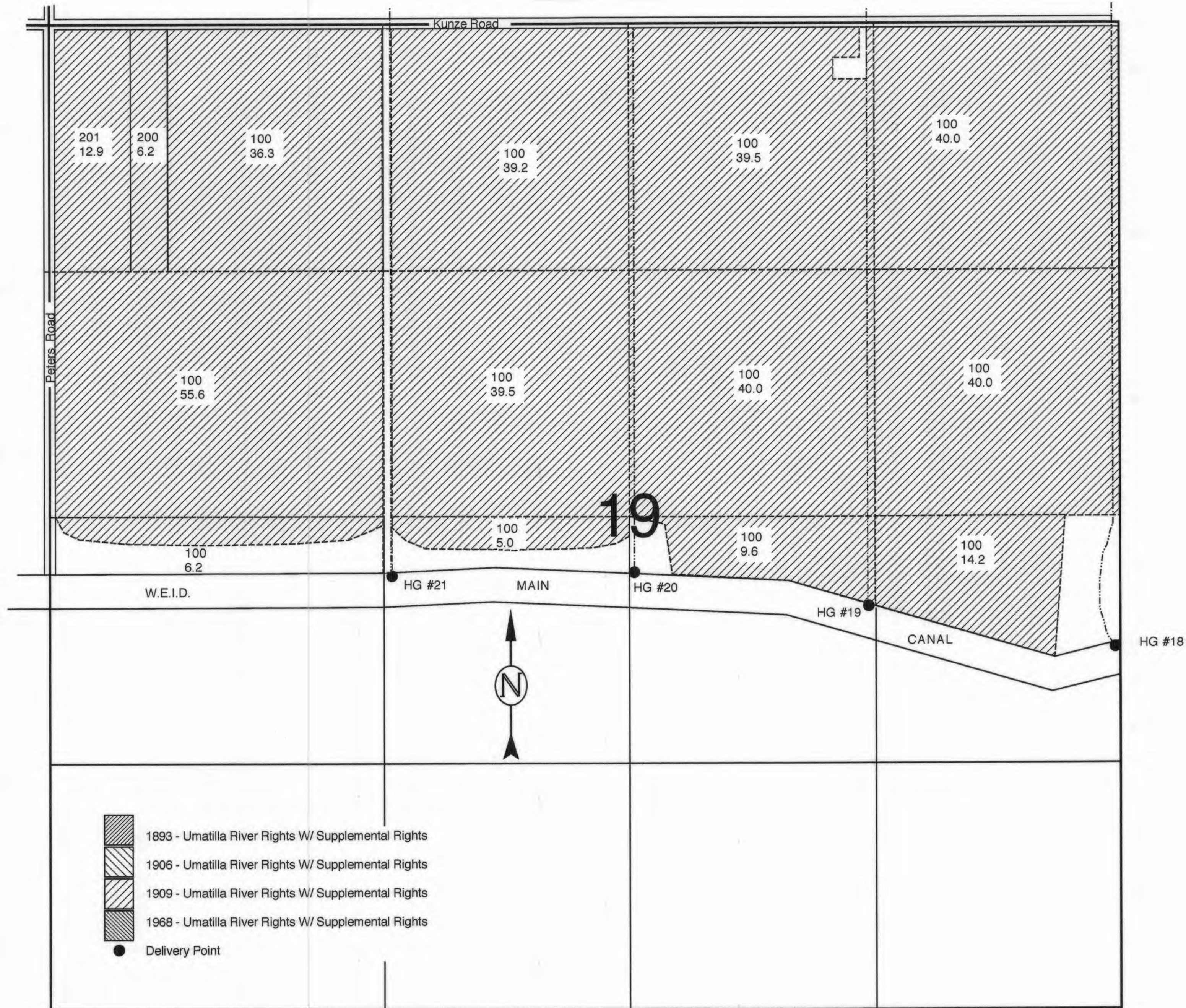


ENGINEERING - LAND SURVEYING - WATER RIGHTS  
**R. V. McKINNIS ENGINEERING**  
 79980 Prindle Loop Road  
 Hermiston, Oregon 97838  
 (541) -567-2017

RECEIVED  
 JAN 16 2004  
 WATER RESOURCES DEPT  
 SALEM, OREGON

TOWNSHIP 4 NORTH, RANGE 25 EAST, WILLAMETTE MERIDIAN  
 West Extension Irrigation District - Morrow County

SCALE 1" = 400 Ft.



-  1893 - Umatilla River Rights W/ Supplemental Rights
-  1906 - Umatilla River Rights W/ Supplemental Rights
-  1909 - Umatilla River Rights W/ Supplemental Rights
-  1968 - Umatilla River Rights W/ Supplemental Rights
-  Delivery Point

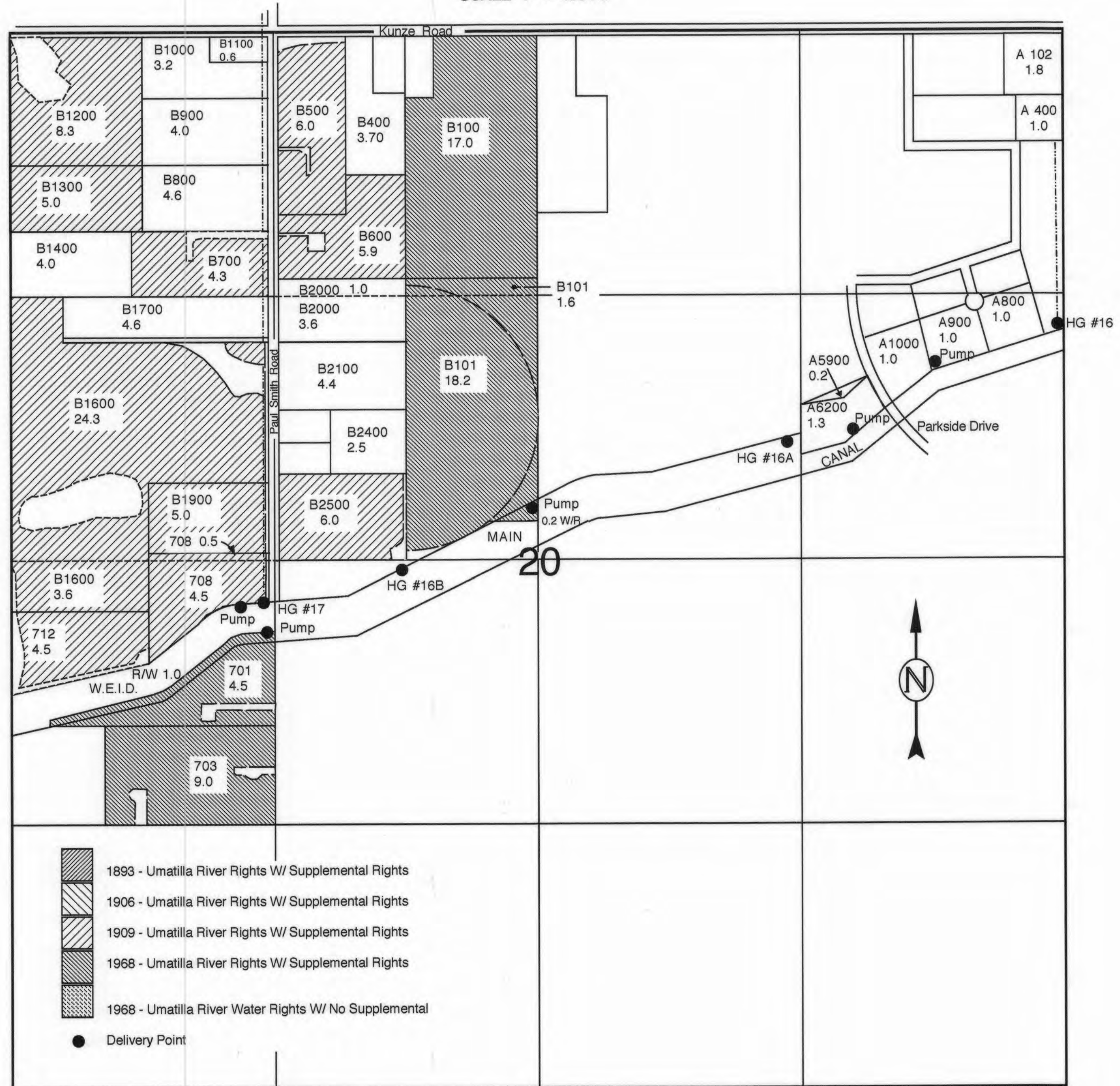
ENGINEERING - LAND SURVEYING - WATER RIGHTS  
**R. V. McKINNIS ENGINEERING**  
 79980 Prindle Loop Road  
 Hermiston, Oregon 97838  
 (541) -567-2017

RECEIVED  
 JAN 16 2004  
 WATER RESOURCES DEPT  
 SALEM, OREGON

**TOWNSHIP 4 NORTH, RANGE 25 EAST, WILLAMETTE MERIDIAN**

West Extension Irrigation District - Morrow County

SCALE 1" = 400 Ft.



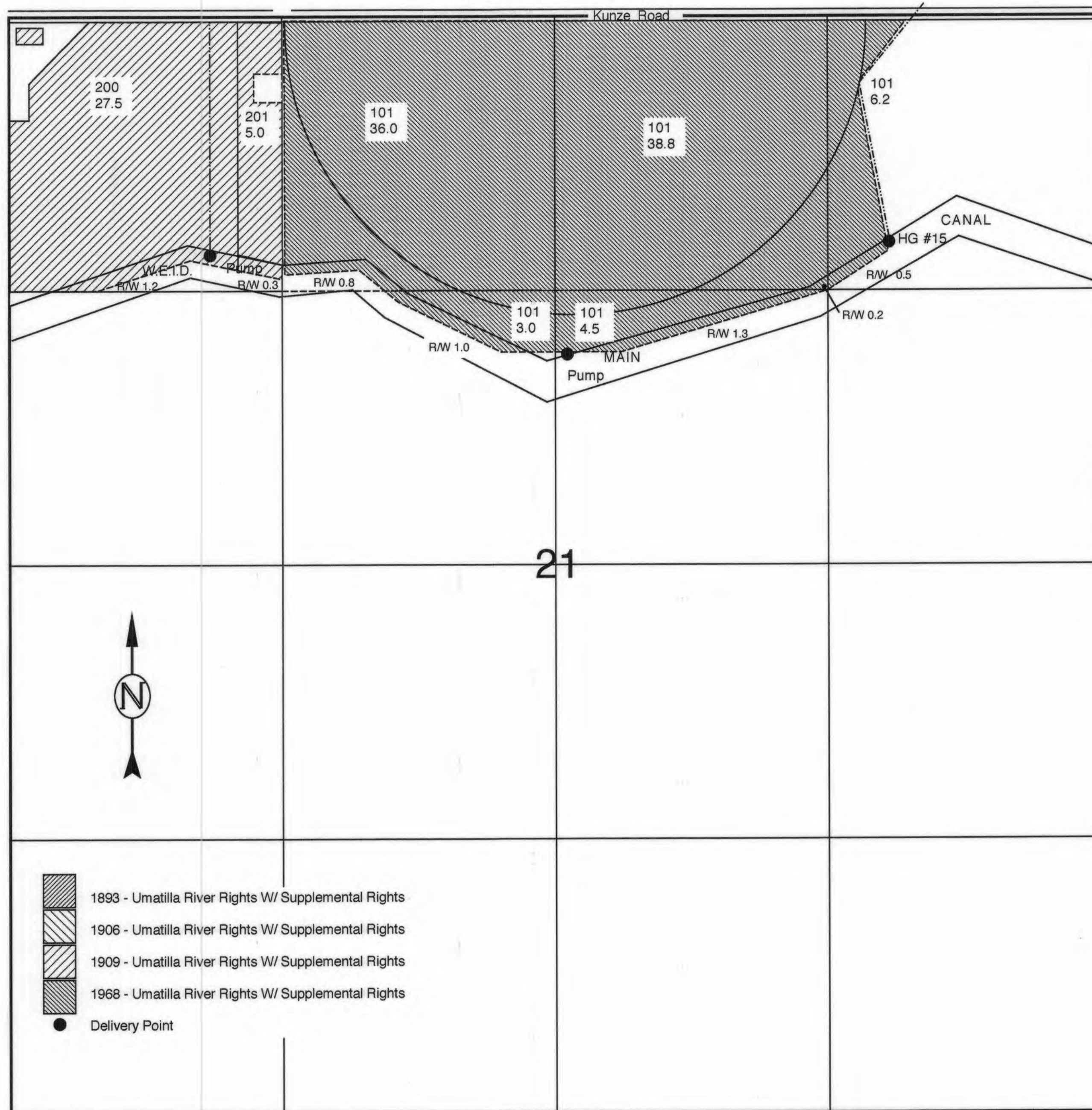
-  1893 - Umatilla River Rights W/ Supplemental Rights
-  1906 - Umatilla River Rights W/ Supplemental Rights
-  1909 - Umatilla River Rights W/ Supplemental Rights
-  1968 - Umatilla River Rights W/ Supplemental Rights
-  1968 - Umatilla River Water Rights W/ No Supplemental
-  Delivery Point

ENGINEERING - LAND SURVEYING - WATER RIGHTS  
**R. V. McKINNIS ENGINEERING**  
 79980 Prindle Loop Road  
 Hermiston, Oregon 97838  
 (541) -567-2017

RECEIVED  
 JAN 16 2004  
 WATER RESOURCES DEPT  
 SALEM, OREGON

TOWNSHIP 4 NORTH, RANGE 25 EAST, WILLAMETTE MERIDIAN  
 West Extension Irrigation District - Morrow County

SCALE 1" = 400 Ft.



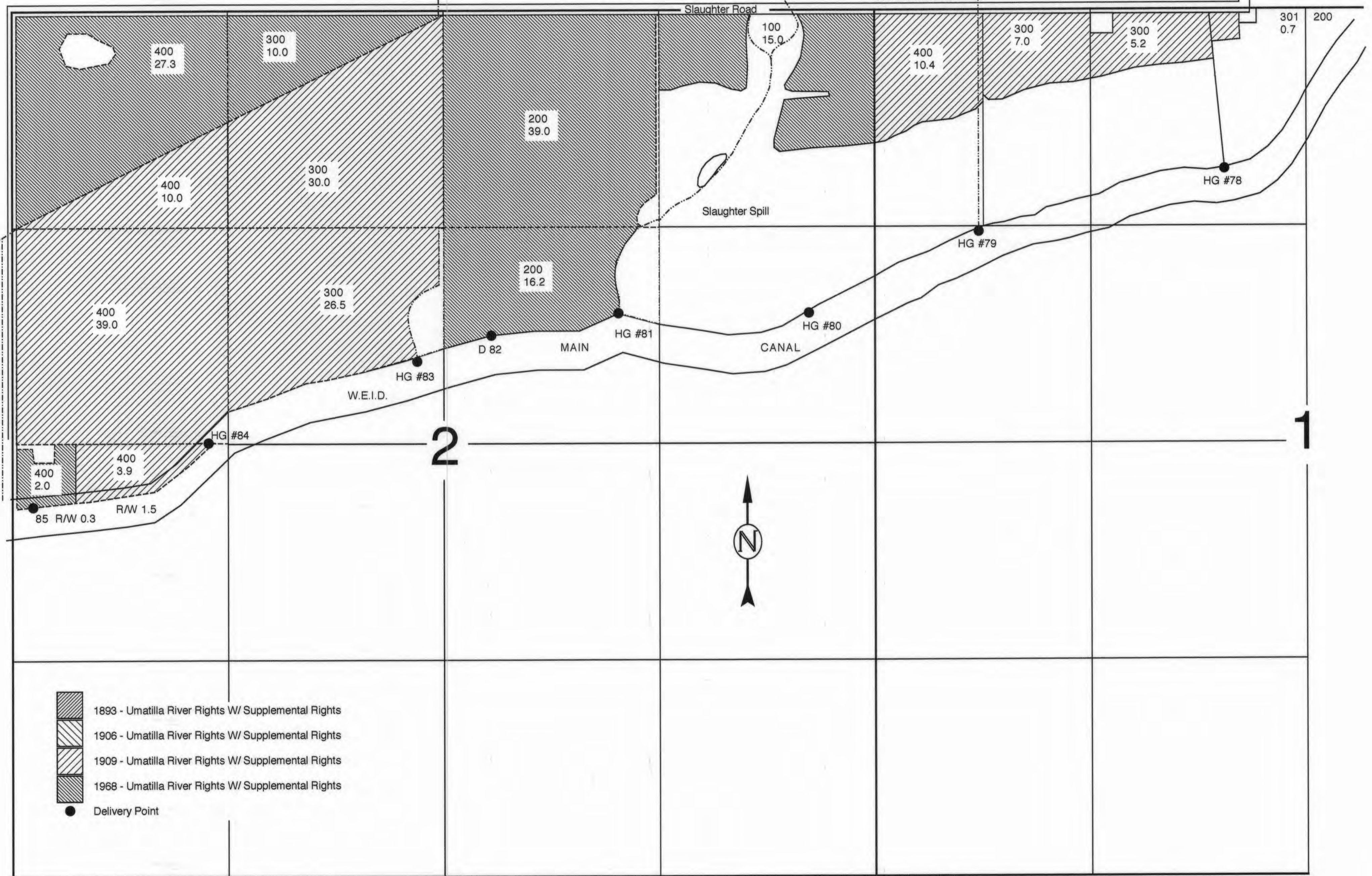
-  1893 - Umatilla River Rights W/ Supplemental Rights
-  1906 - Umatilla River Rights W/ Supplemental Rights
-  1909 - Umatilla River Rights W/ Supplemental Rights
-  1968 - Umatilla River Rights W/ Supplemental Rights
-  Delivery Point

21

ENGINEERING - LAND SURVEYING - WATER RIGHTS  
**R. V. McKINNIS ENGINEERING**  
 79980 Prindle Loop Road  
 Hermiston, Oregon 97838  
 (541) -567-2017

RECEIVED  
 JAN 16 2004  
 WATER RESOURCES DEPT  
 SALEM, OREGON

TOWNSHIP 4 NORTH, RANGE 26 EAST, WILLAMETTE MERIDIAN  
 West Extension Irrigation District - Morrow County  
 SCALE 1" = 400 Ft.



-  1893 - Umatilla River Rights W/ Supplemental Rights
-  1906 - Umatilla River Rights W/ Supplemental Rights
-  1909 - Umatilla River Rights W/ Supplemental Rights
-  1968 - Umatilla River Rights W/ Supplemental Rights
-  Delivery Point

RECEIVED  
 JAN 16 2004  
 WATER RESOURCES DEPT  
 SALEM, OREGON

ENGINEERING - LAND SURVEYING - WATER RIGHTS  
**R. V. McKINNIS ENGINEERING**  
 79980 Prindle Loop Road  
 Hermiston, Oregon 97838  
 (541) -567-2017



**TOWNSHIP 4 NORTH, RANGE 26 EAST, WILLAMETTE MERIDIAN**

West Extension Irrigation District - Morrow County

SCALE 1" = 400 Ft.



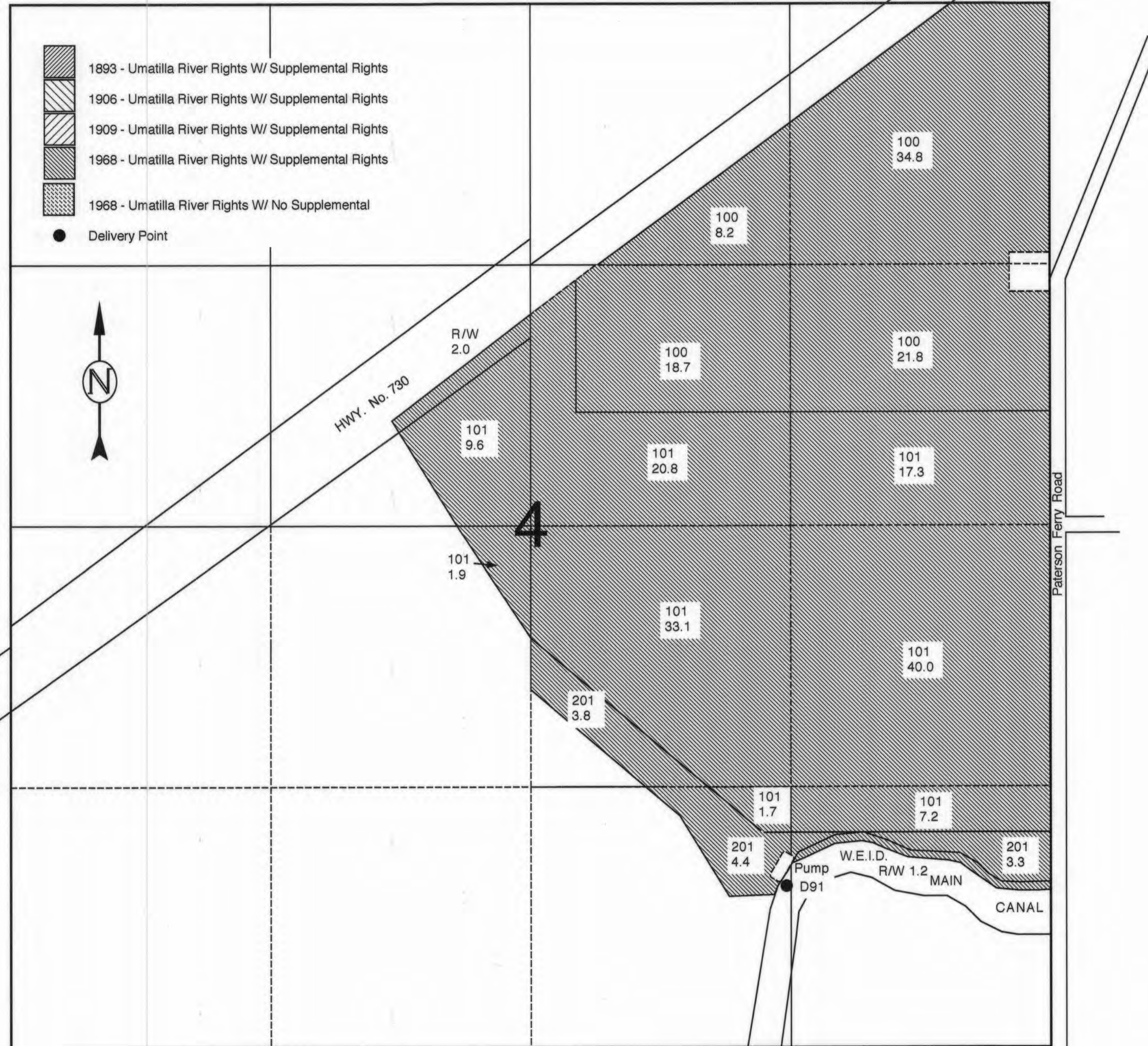
ENGINEERING - LAND SURVEYING - WATER RIGHTS  
**R. V. McKINNIS ENGINEERING**  
 79980 Prindle Loop Road  
 Hermiston, Oregon 97838  
 (541) -567-2017

RECEIVED  
 JAN 16 2004  
 WATER RESOURCES DEPT  
 SALEM, OREGON

**TOWNSHIP 4 NORTH, RANGE 26 EAST, WILLAMETTE MERIDIAN**

West Extension Irrigation District - Morrow County

SCALE 1" = 400 Ft.



-  1893 - Umatilla River Rights W/ Supplemental Rights
-  1906 - Umatilla River Rights W/ Supplemental Rights
-  1909 - Umatilla River Rights W/ Supplemental Rights
-  1968 - Umatilla River Rights W/ Supplemental Rights
-  1968 - Umatilla River Rights W/ No Supplemental
-  Delivery Point



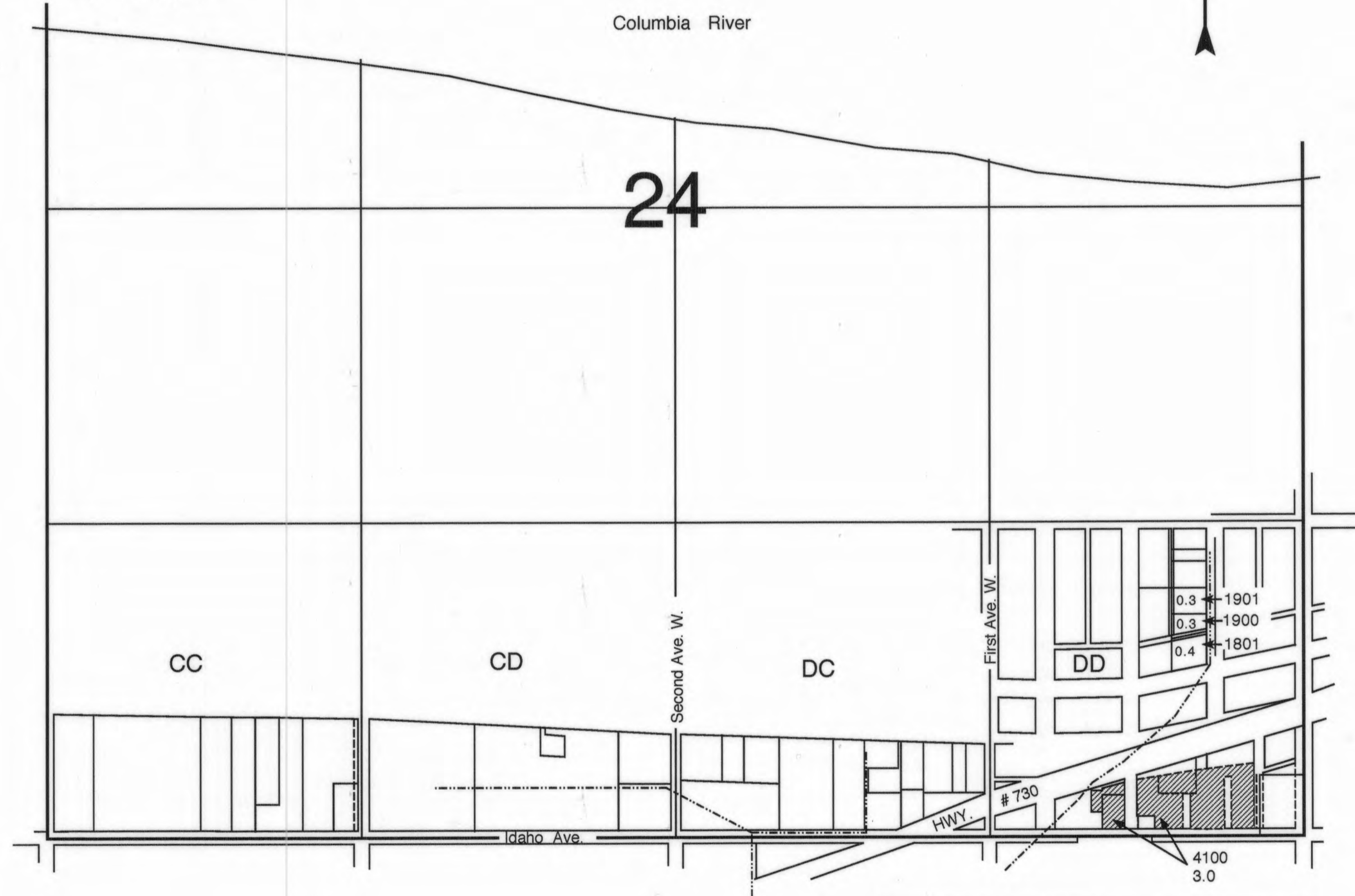
ENGINEERING - LAND SURVEYING - WATER RIGHTS  
**R. V. McKINNIS ENGINEERING**  
 79980 Prindle Loop Road  
 Hermiston, Oregon 97838  
 (541) -567-2017

RECEIVED  
 JAN 16 2004  
 WATER RESOURCES DEPT  
 SALEM, OREGON

**TOWNSHIP 5 NORTH, RANGE 26 EAST, WILLAMETTE MERIDIAN**  
**West Extension Irrigation District - Morrow County**

SCALE 1" = 400 Ft.

-  1893 - Umatilla River Rights W/ Supplemental Rights
-  1906 - Umatilla River Rights W/ Supplemental Rights
-  1909 - Umatilla River Rights W/ Supplemental Rights
-  1968 - Umatilla River Rights W/ Supplemental Rights
-  Delivery Point



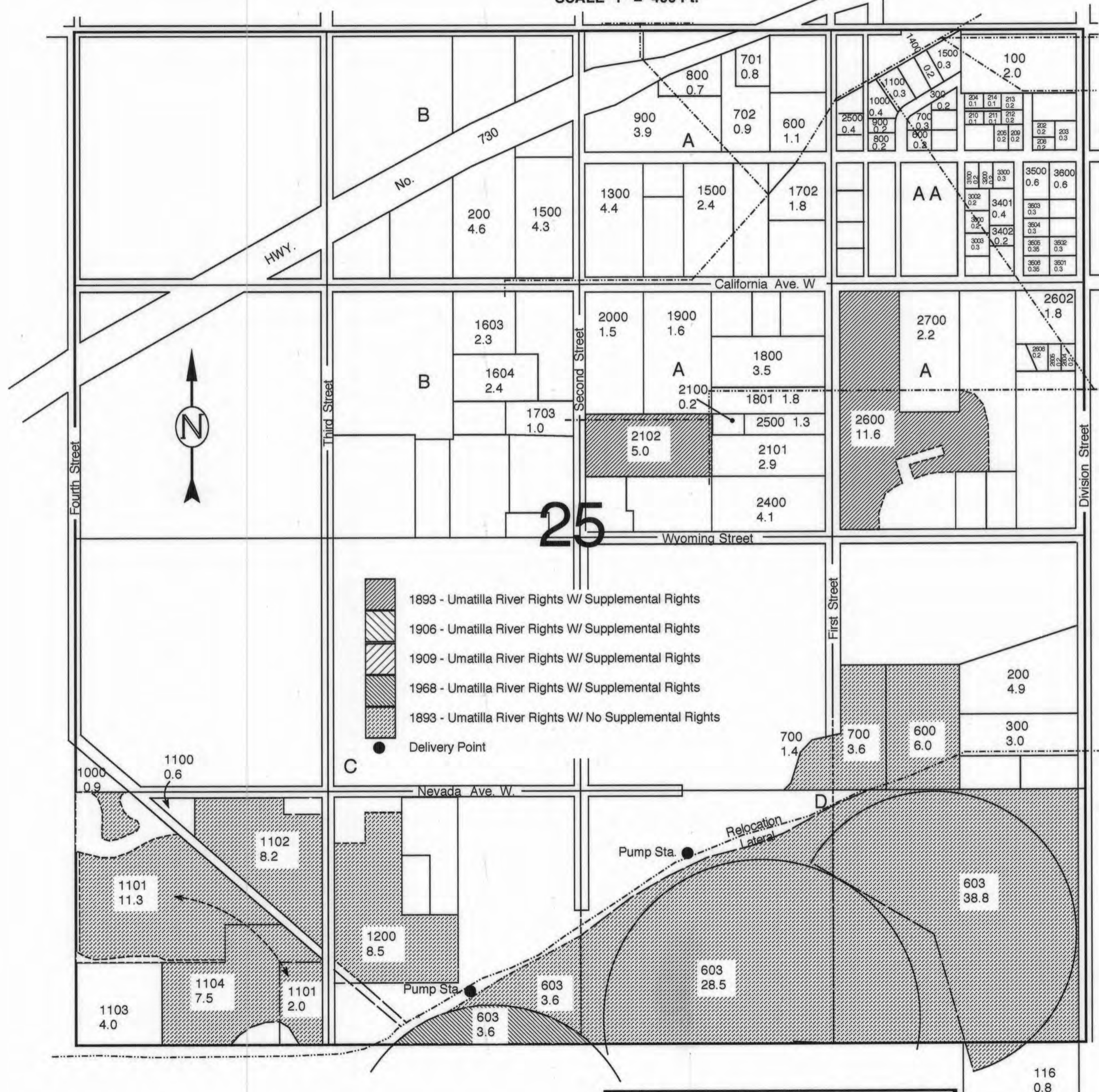
ENGINEERING - LAND SURVEYING - WATER RIGHTS  
**R. V. McKINNIS ENGINEERING**  
 79980 Prindle Loop Road  
 Hermiston, Oregon 97838  
 (541) -567-2017

RECEIVED  
 JAN 16 2004  
 WATER RESOURCES DEPT  
 SALEM, OREGON

**TOWNSHIP 5 NORTH, RANGE 26 EAST, WILLAMETTE MERIDIAN**

West Extension Irrigation District - Morrow County

SCALE 1" = 400 Ft.

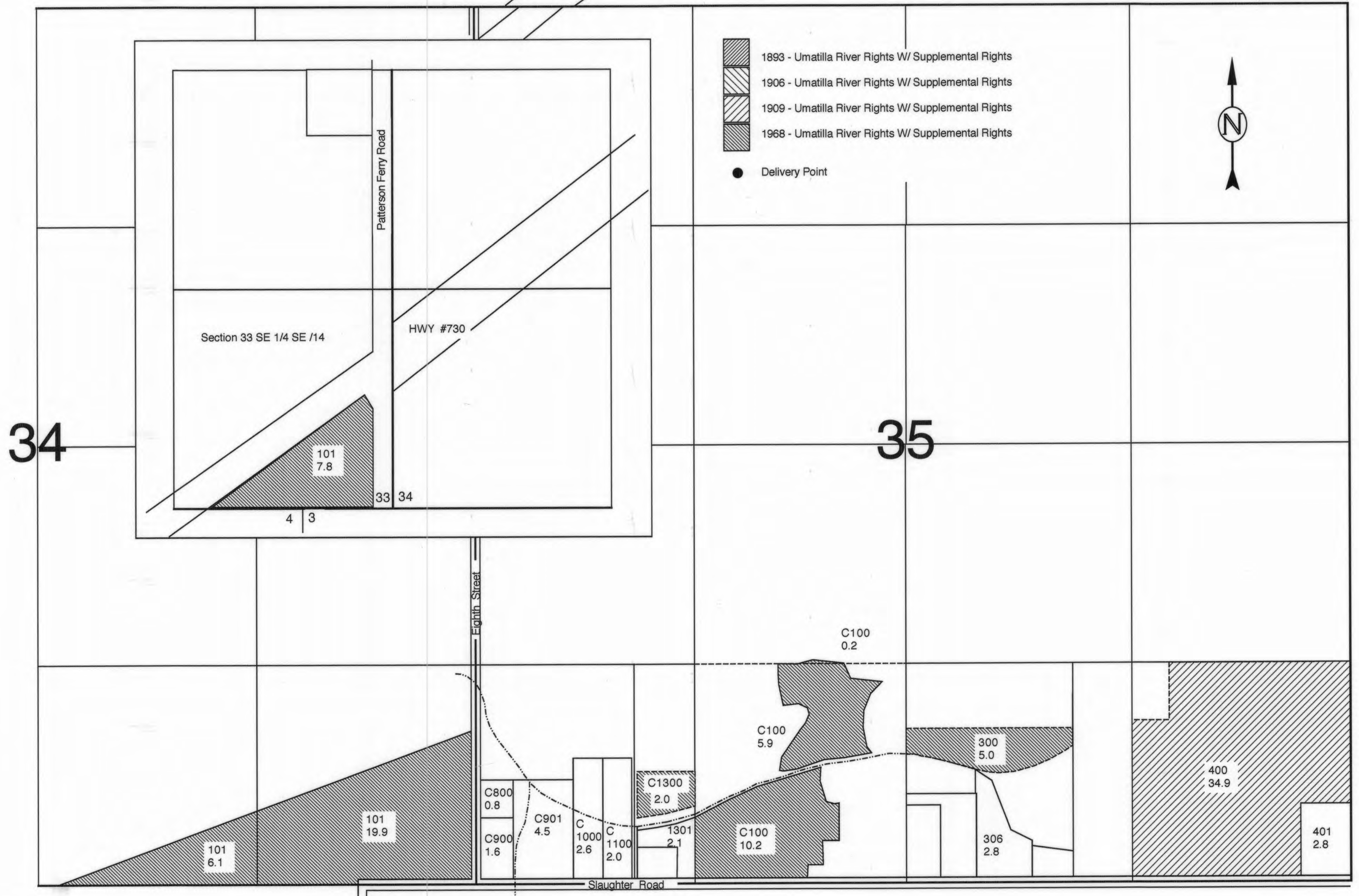


ENGINEERING - LAND SURVEYING - WATER RIGHTS  
**R. V. McKINNIS ENGINEERING**  
 79980 Prindle Loop Road  
 Hermiston, Oregon 97838  
 (541)-567-2017

RECEIVED  
 JAN 16 2004  
 WATER RESOURCES DEPT  
 SALEM, OREGON

TOWNSHIP 5 NORTH, RANGE 26 EAST, WILLAMETTE MERIDIAN  
 West Extension Irrigation District - Morrow County

SCALE 1" = 400 Ft.

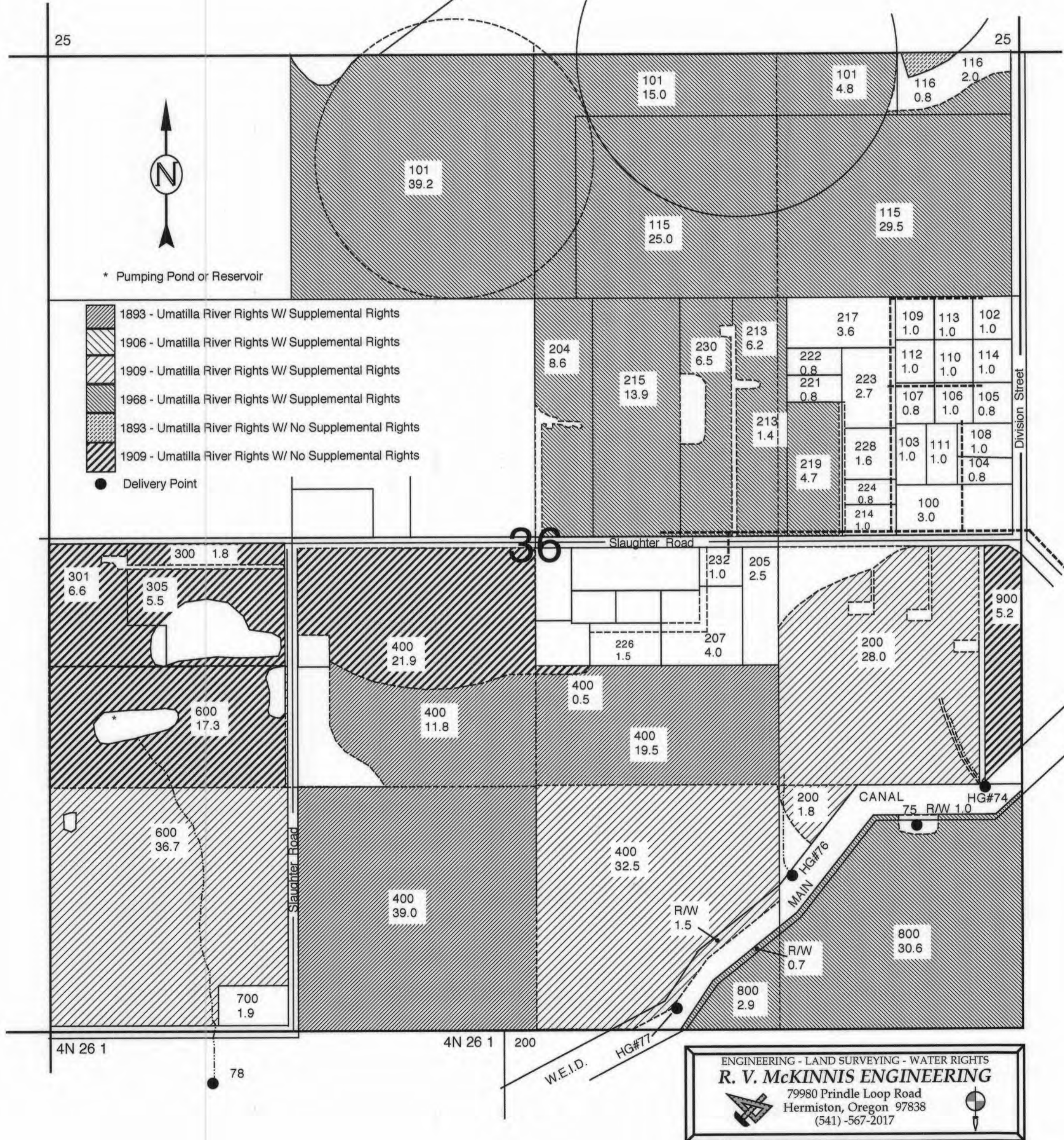


RECEIVED  
 JAN 16 2004  
 WATER RESOURCES DEPT  
 SALEM, OREGON

ENGINEERING - LAND SURVEYING - WATER RIGHTS  
**R. V. McKINNIS ENGINEERING**  
 79980 Prindle Loop Road  
 Hermiston, Oregon 97838  
 (541) -567-2017

**TOWNSHIP 5 NORTH, RANGE 26 EAST, WILLAMETTE MERIDIAN**  
 West Extension Irrigation District - Morrow County

SCALE 1" = 400 Ft.



25

25



\* Pumping Pond or Reservoir

- 1893 - Umatilla River Rights W/ Supplemental Rights
- 1906 - Umatilla River Rights W/ Supplemental Rights
- 1909 - Umatilla River Rights W/ Supplemental Rights
- 1968 - Umatilla River Rights W/ Supplemental Rights
- 1893 - Umatilla River Rights W/ No Supplemental Rights
- 1909 - Umatilla River Rights W/ No Supplemental Rights
- Delivery Point

4N 26 1

4N 26 1

200

78

W.E.I.D.

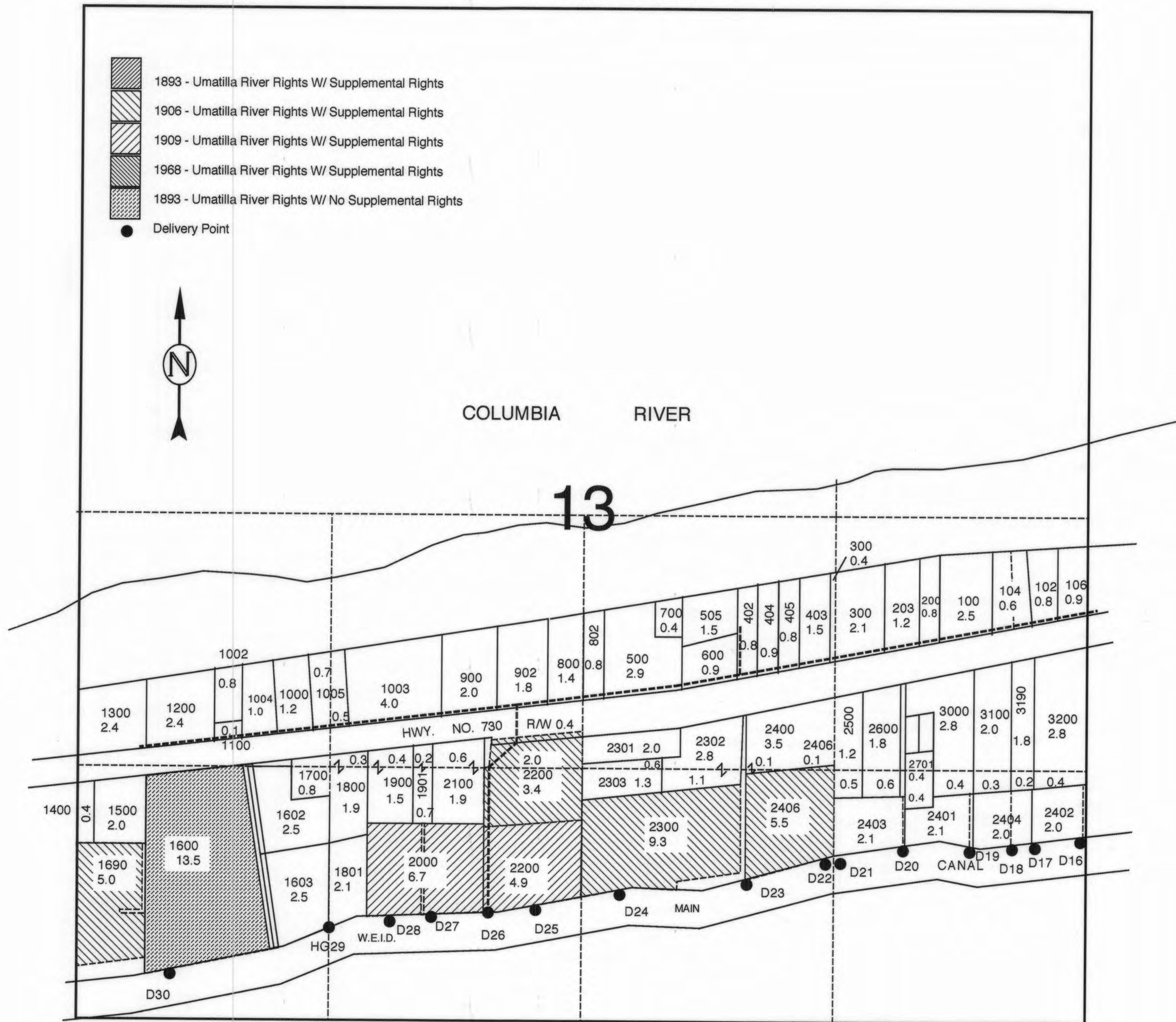
HG#77

ENGINEERING - LAND SURVEYING - WATER RIGHTS  
**R. V. McKINNIS ENGINEERING**  
 79980 Prindle Loop Road  
 Hermiston, Oregon 97838  
 (541) -567-2017

RECEIVED  
 JAN 16 2004  
 WATER RESOURCES DEPT  
 SALEM, OREGON

TOWNSHIP 5 NORTH, RANGE 27 EAST, WILLAMETTE MERIDIAN  
West Extension Irrigation District - Umatilla County

SCALE 1" = 400 Ft.



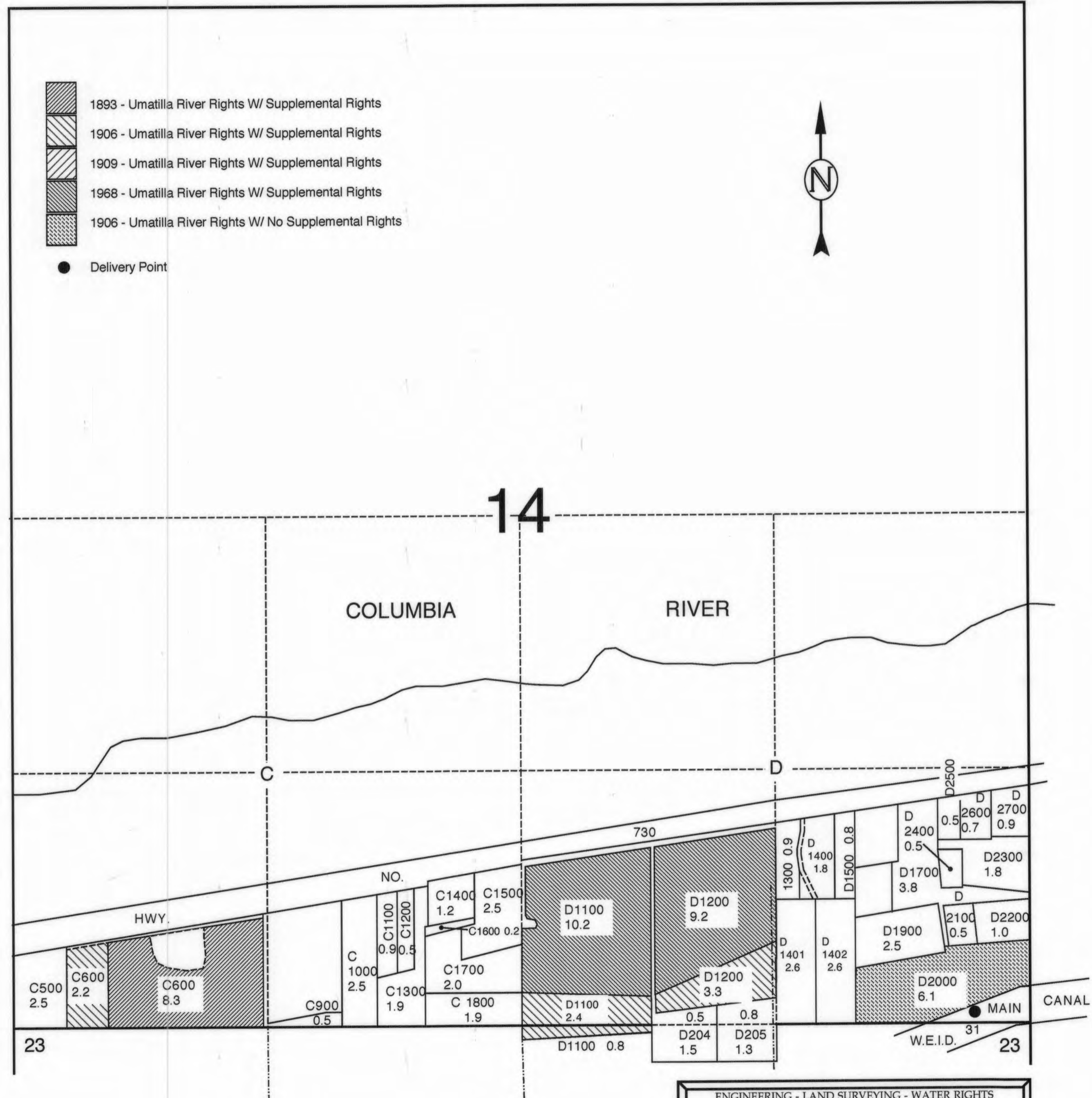
ENGINEERING - LAND SURVEYING - WATER RIGHTS  
**R. V. McKINNIS ENGINEERING**  
79980 Prindle Loop Road  
Hermiston, Oregon 97838  
(541) -567-2017

RECEIVED  
JAN 16 2004  
WATER RESOURCES DEPT  
SALEM, OREGON

**TOWNSHIP 5 NORTH, RANGE 27 EAST, WILLAMETTE MERIDIAN**

West Extension Irrigation District - Umatilla County

SCALE 1" = 400 Ft.



-  1893 - Umatilla River Rights W/ Supplemental Rights
-  1906 - Umatilla River Rights W/ Supplemental Rights
-  1909 - Umatilla River Rights W/ Supplemental Rights
-  1968 - Umatilla River Rights W/ Supplemental Rights
-  1906 - Umatilla River Rights W/ No Supplemental Rights
-  Delivery Point



ENGINEERING - LAND SURVEYING - WATER RIGHTS  
**R. V. McKINNIS ENGINEERING**  
 79980 Prindle Loop Road  
 Hermiston, Oregon 97838  
 (541) -567-2017

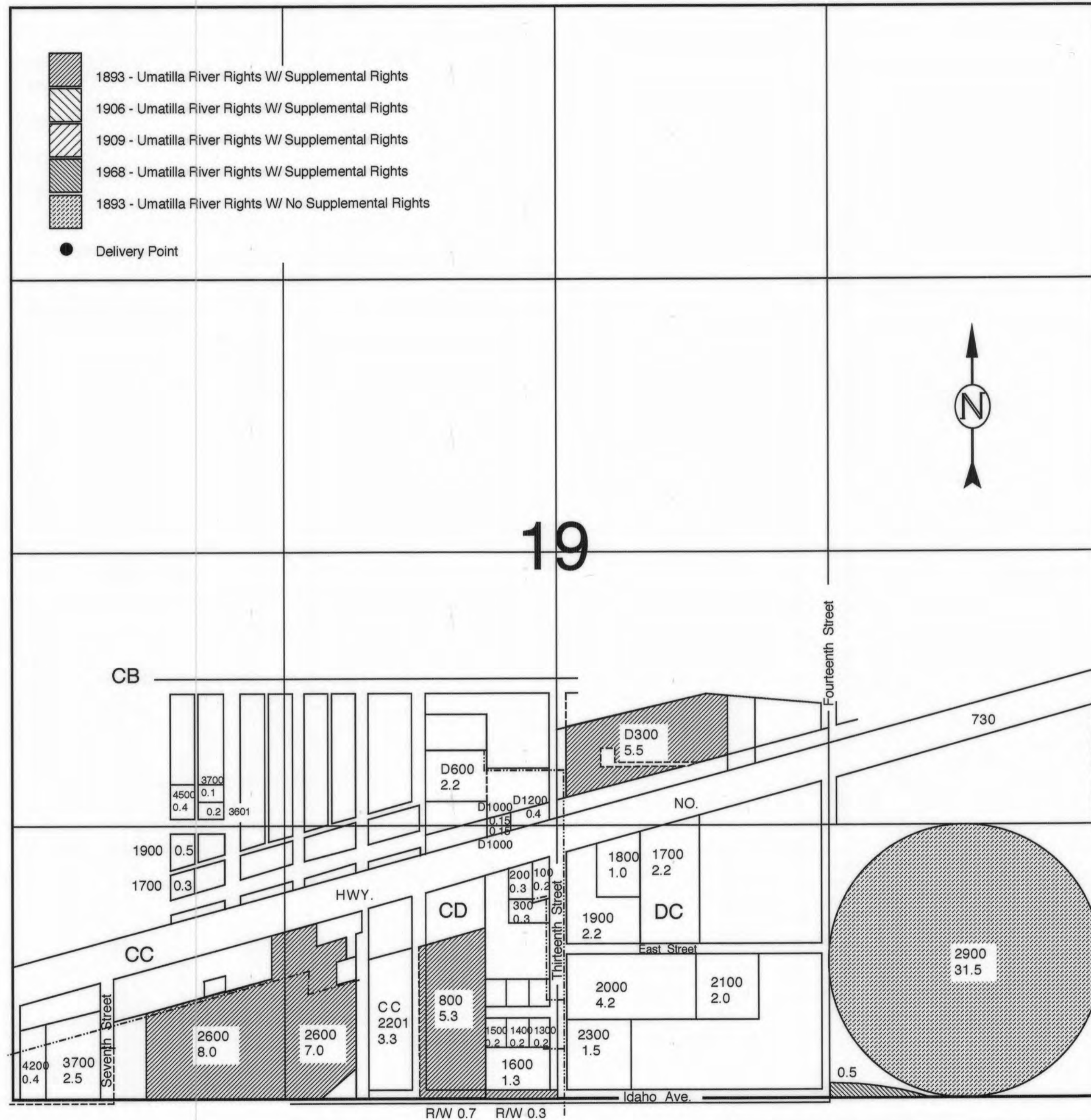
RECEIVED  
 JAN 16 2004  
 WATER RESOURCES DEPT  
 SALEM, OREGON



TOWNSHIP 5 NORTH, RANGE 27 EAST, WILLAMETTE MERIDIAN

West Extension Irrigation District - Morrow County

SCALE 1" = 400 Ft.

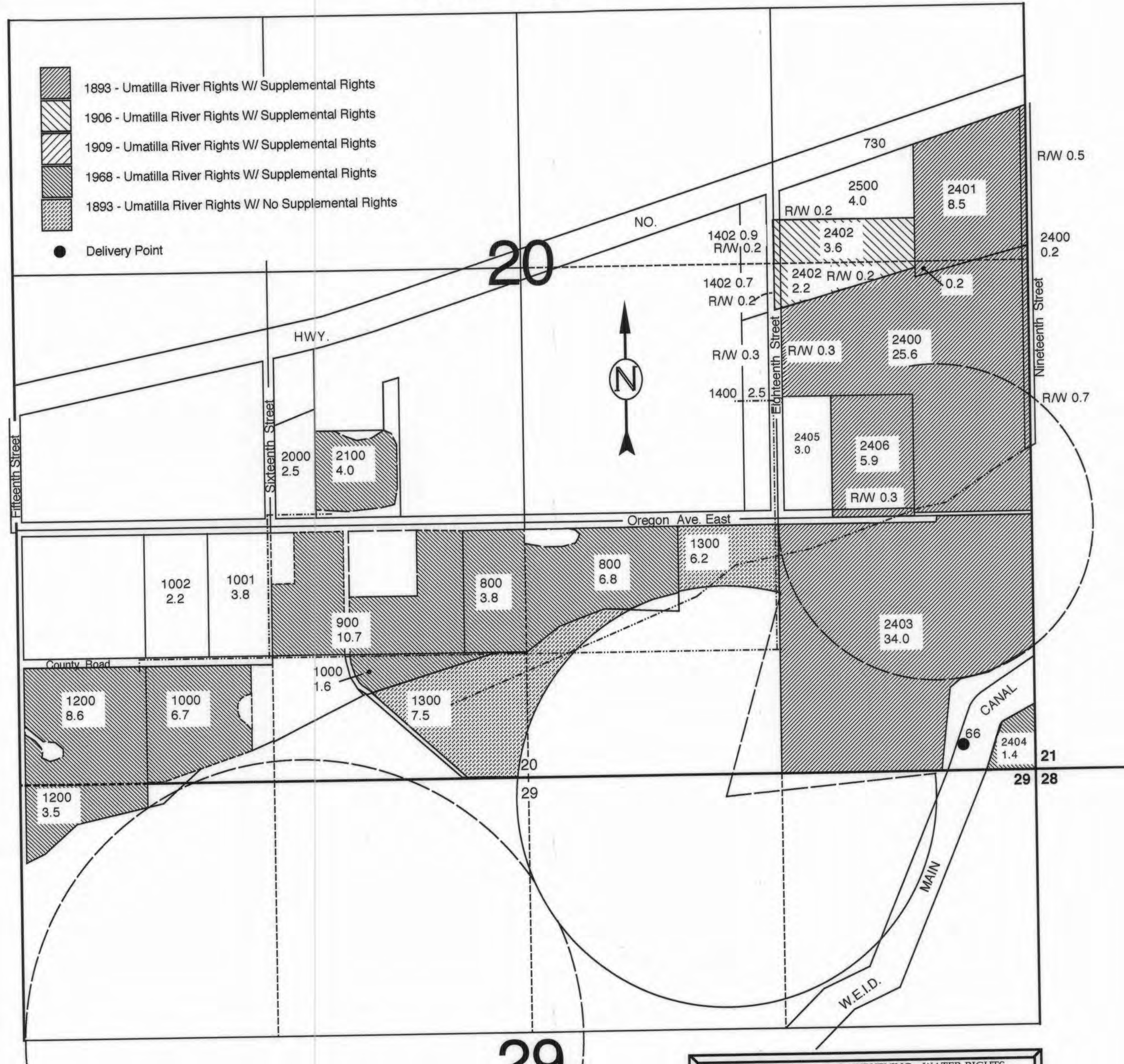


ENGINEERING - LAND SURVEYING - WATER RIGHTS  
**R. V. McKINNIS ENGINEERING**  
 79980 Prindle Loop Road  
 Hermiston, Oregon 97838  
 (541) -567-2017

RECEIVED  
 JAN 16 2004  
 WATER RESOURCES DEPT  
 SALEM, OREGON

**TOWNSHIP 5 NORTH, RANGE 27 EAST, WILLAMETTE MERIDIAN**  
 West Extension Irrigation District - Morrow County

SCALE 1" = 400 Ft.



ENGINEERING - LAND SURVEYING - WATER RIGHTS  
**R. V. McKINNIS ENGINEERING**  
 79980 Prindle Loop Road  
 Hermiston, Oregon 97838  
 (541) -567-2017

RECEIVED  
 JAN 16 2004  
 WATER RESOURCES DEPT  
 SALEM, OREGON

TOWNSHIP 5 NORTH, RANGE 27 EAST, WILLAMETTE MERIDIAN

West Extension Irrigation District - Morrow County

SCALE 1" = 400 Ft.



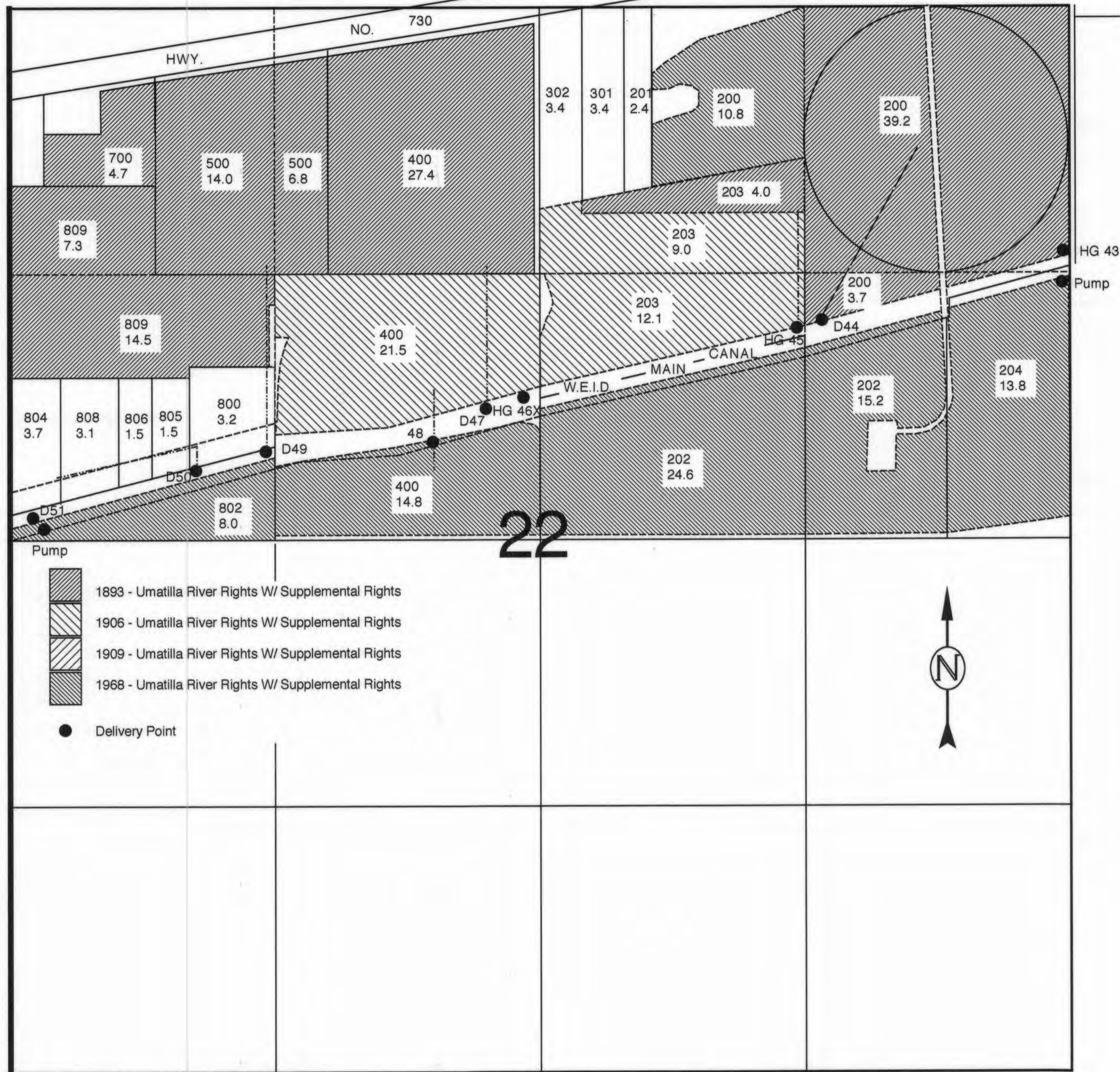
ENGINEERING - LAND SURVEYING - WATER RIGHTS  
**R. V. McKINNIS ENGINEERING**  
 79980 Prindle Loop Road  
 Hermiston, Oregon 97838  
 (541) -567-2017

RECEIVED  
 JAN 16 2004  
 WATER RESOURCES DEPT  
 SALEM, OREGON

TOWNSHIP 5 NORTH, RANGE 27 EAST, WILLAMETTE MERIDIAN

West Extension Irrigation District - Umatilla County

SCALE 1" = 400 Ft.

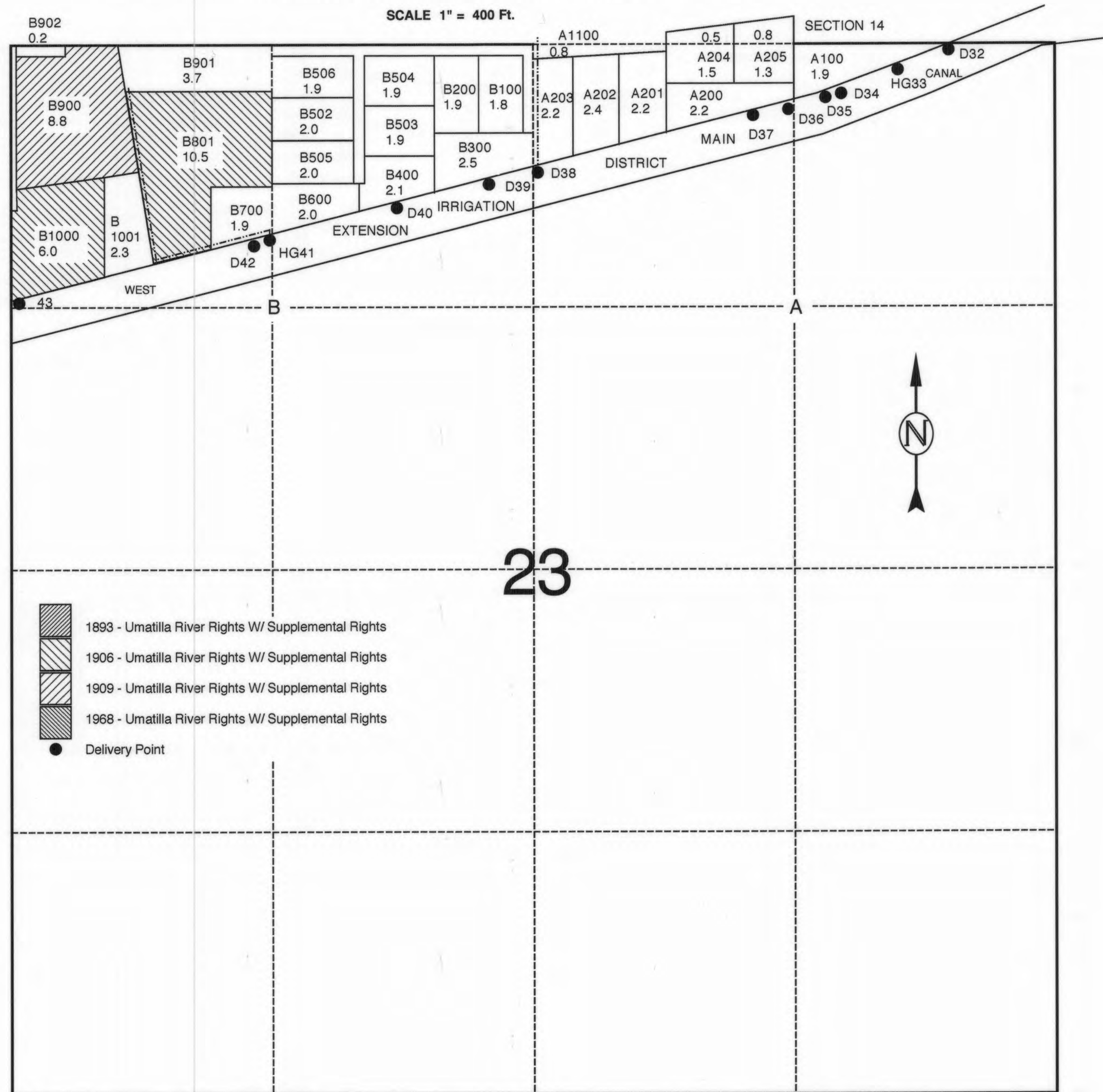



ENGINEERING - LAND SURVEYING - WATER RIGHTS  
**R. V. McKINNIS ENGINEERING**  
 79980 Prindle Loop Road  
 Hermiston, Oregon 97838  
 (541) -567-2017

RECEIVED  
 JAN 16 2004  
 WATER RESOURCES DEPT  
 SALEM, OREGON

**TOWNSHIP 5 NORTH, RANGE 27 EAST, WILLAMETTE MERIDIAN**  
**West Extension Irrigation District - Umatilla County**

SCALE 1" = 400 Ft.



-  1893 - Umatilla River Rights W/ Supplemental Rights
-  1906 - Umatilla River Rights W/ Supplemental Rights
-  1909 - Umatilla River Rights W/ Supplemental Rights
-  1968 - Umatilla River Rights W/ Supplemental Rights
-  Delivery Point

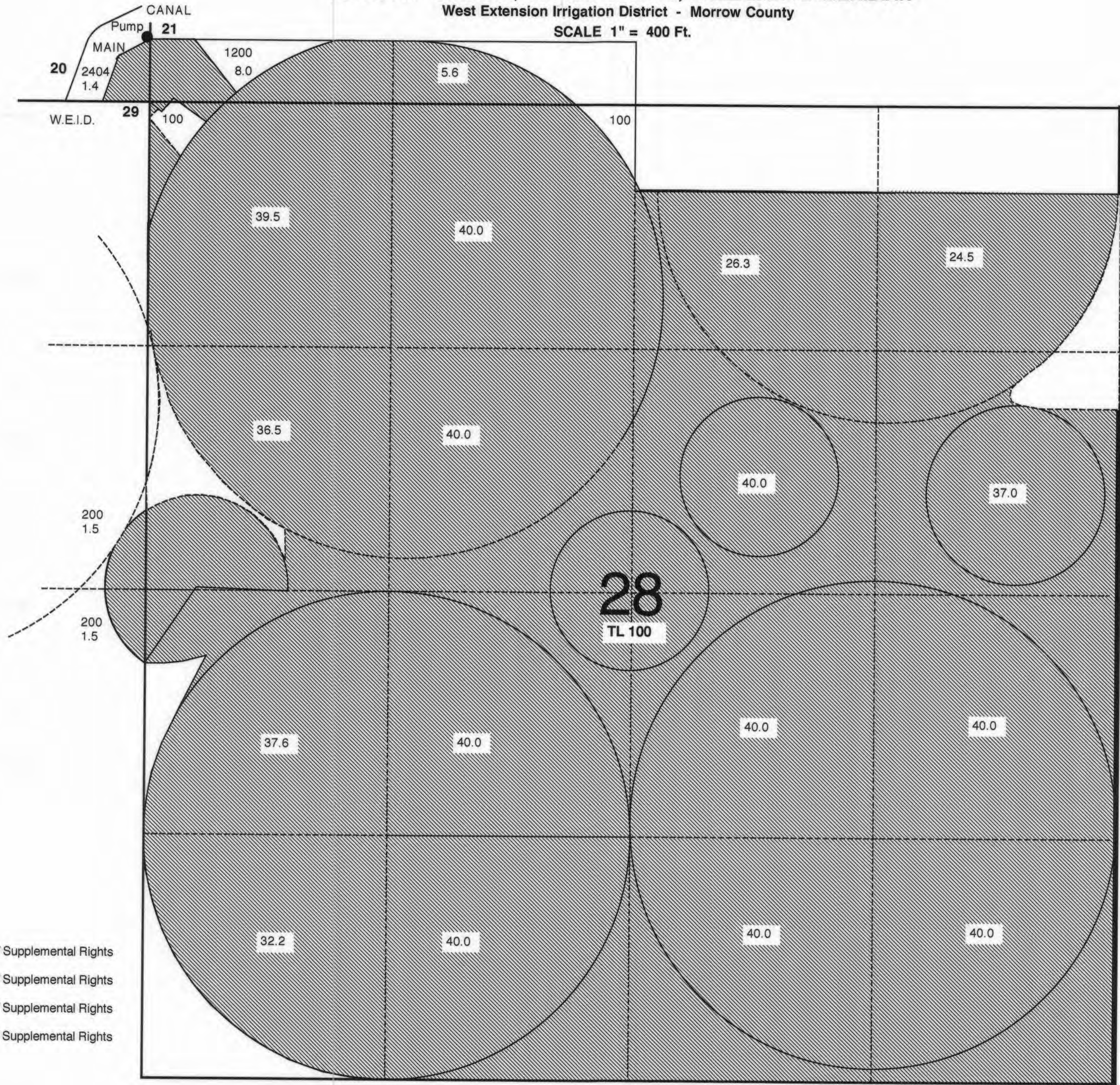
ENGINEERING - LAND SURVEYING - WATER RIGHTS  
**R. V. McKINNIS ENGINEERING**  
 79980 Prindle Loop Road  
 Hermiston, Oregon 97838  
 (541) -567-2017

**RECEIVED**  
 JAN 16 2004  
 WATER RESOURCES DEPT  
 SALEM, OREGON

TOWNSHIP 5 NORTH, RANGE 27 EAST, WILLAMETTE MERIDIAN

West Extension Irrigation District - Morrow County

SCALE 1" = 400 Ft.



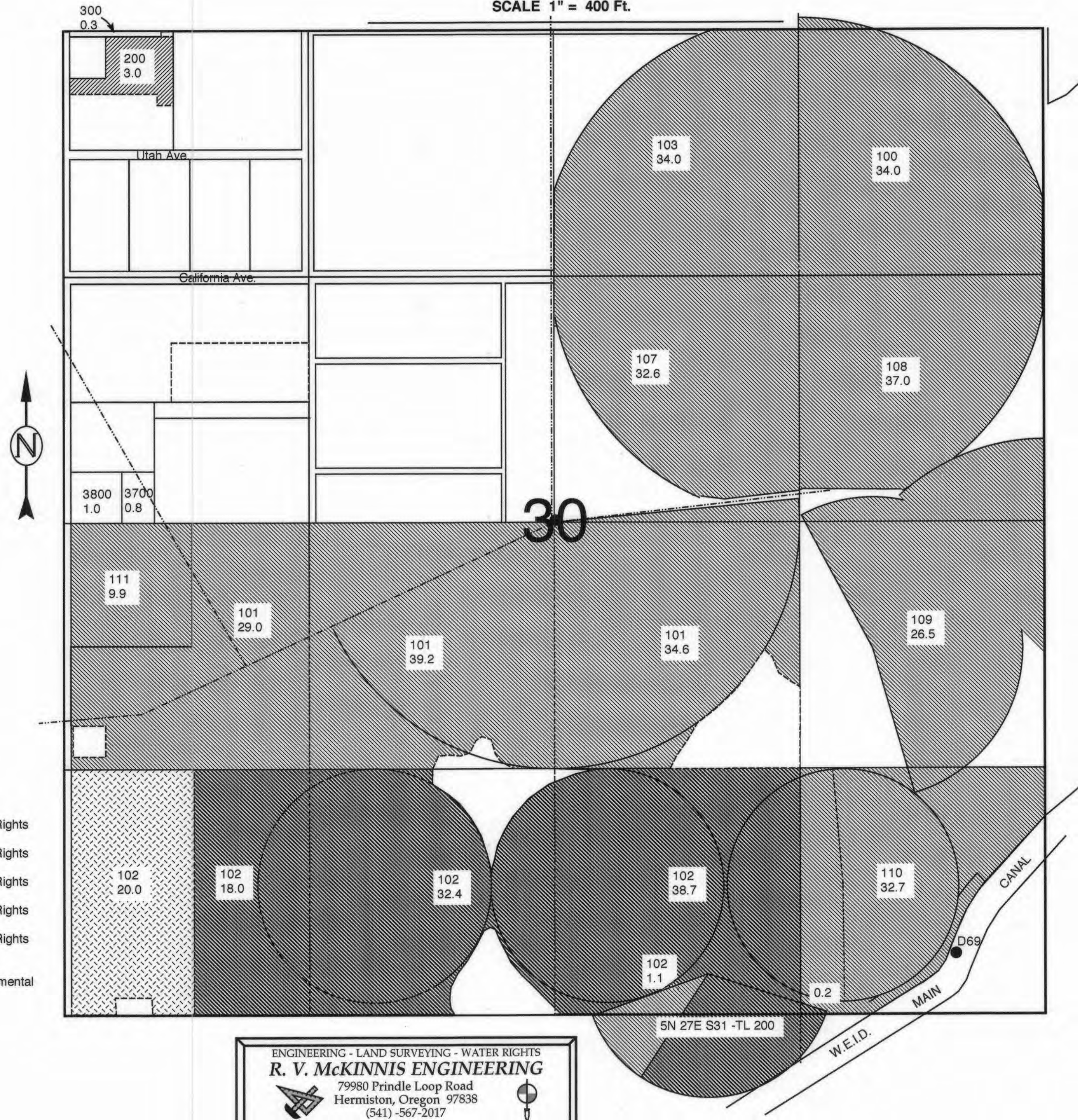
-  1893 - Umatilla River Rights W/ Supplemental Rights
-  1906 - Umatilla River Rights W/ Supplemental Rights
-  1909 - Umatilla River Rights W/ Supplemental Rights
-  1968 - Umatilla River Rights W/ Supplemental Rights
-  Delivery Point

ENGINEERING - LAND SURVEYING - WATER RIGHTS  
**R. V. McKINNIS ENGINEERING**  
 79980 Prindle Loop Road  
 Hermiston, Oregon 97838  
 (541) -567-2017

RECEIVED  
 JAN 16 2004  
 WATER RESOURCES DEPT  
 SALEM, OREGON

TOWNSHIP 5 NORTH, RANGE 27 EAST, WILLAMETTE MERIDIAN  
West Extension Irrigation District - Morrow County

SCALE 1" = 400 Ft.



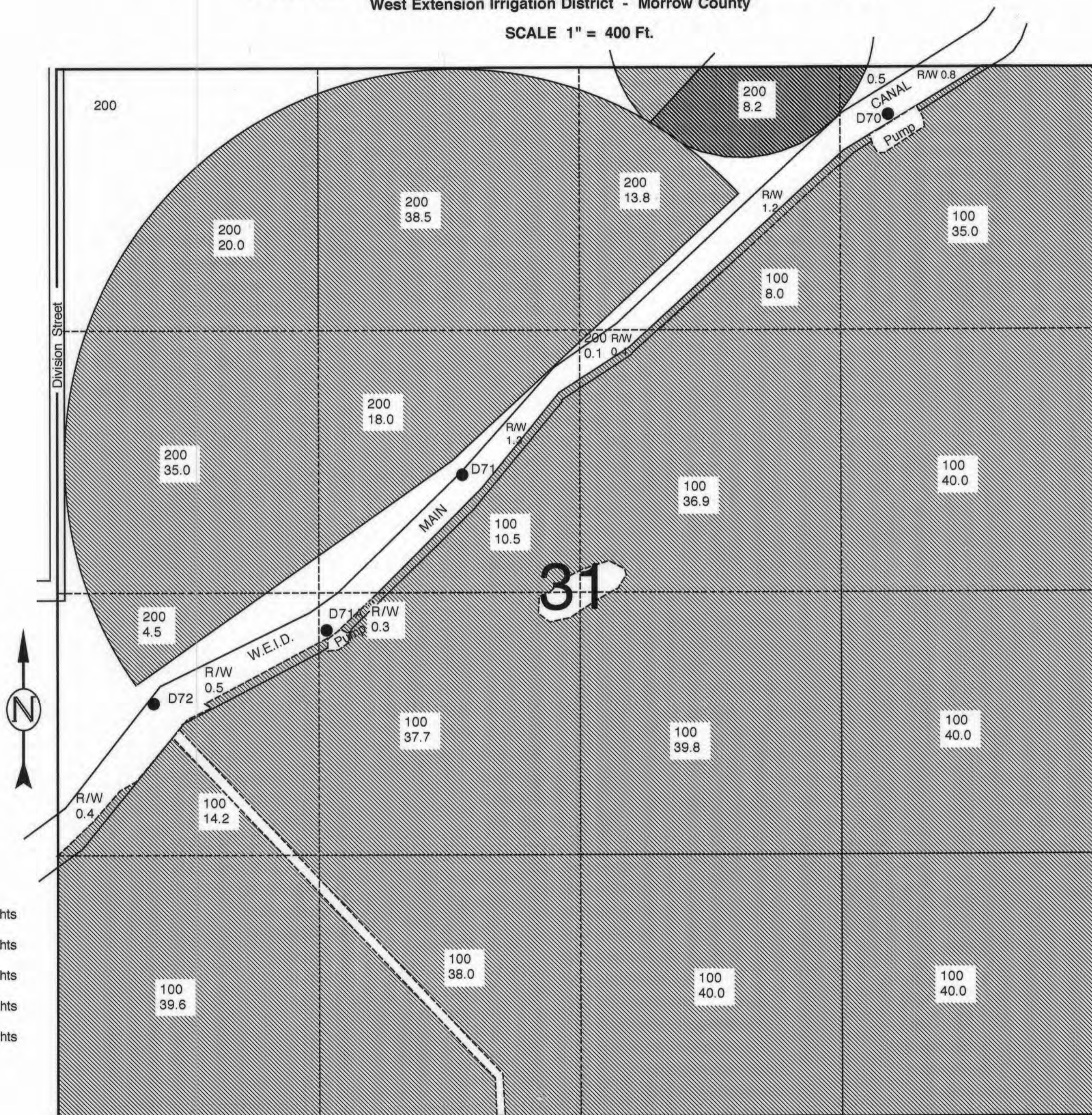
-  1893 - Umatilla River Rights W/ Supplemental Rights
-  1906 - Umatilla River Rights W/ Supplemental Rights
-  1909 - Umatilla River Rights W/ Supplemental Rights
-  1968 - Umatilla River Rights W/ Supplemental Rights
-  1968 - Umatilla River Rights W/ Supplemental Rights W/ SCHNELL P# G-5248 Supplemental
-  SCHNELL P# G-5248 Primary Right & Supplemental
-  Delivery Point

ENGINEERING - LAND SURVEYING - WATER RIGHTS  
**R. V. McKINNIS ENGINEERING**  
 79980 Prindle Loop Road  
 Hermiston, Oregon 97838  
 (541) -567-2017

RECEIVED  
 JAN 16 2004  
 WATER RESOURCES DEPT  
 SALEM, OREGON

TOWNSHIP 5 NORTH, RANGE 27 EAST, WILLAMETTE MERIDIAN  
 West Extension Irrigation District - Morrow County

SCALE 1" = 400 Ft.



-  1893 - Umatilla River Rights W/ Supplemental Rights
-  1906 - Umatilla River Rights W/ Supplemental Rights
-  1909 - Umatilla River Rights W/ Supplemental Rights
-  1968 - Umatilla River Rights W/ Supplemental Rights
-  1968 - Umatilla River Rights W/ Supplemental Rights W/ SCHNELL P# G-5248 Supplemental

● Delivery Point

ENGINEERING - LAND SURVEYING - WATER RIGHTS  
**R. V. McKINNIS ENGINEERING**  
 79980 Prindle Loop Road  
 Hermiston, Oregon 97838  
 (541) -567-2017

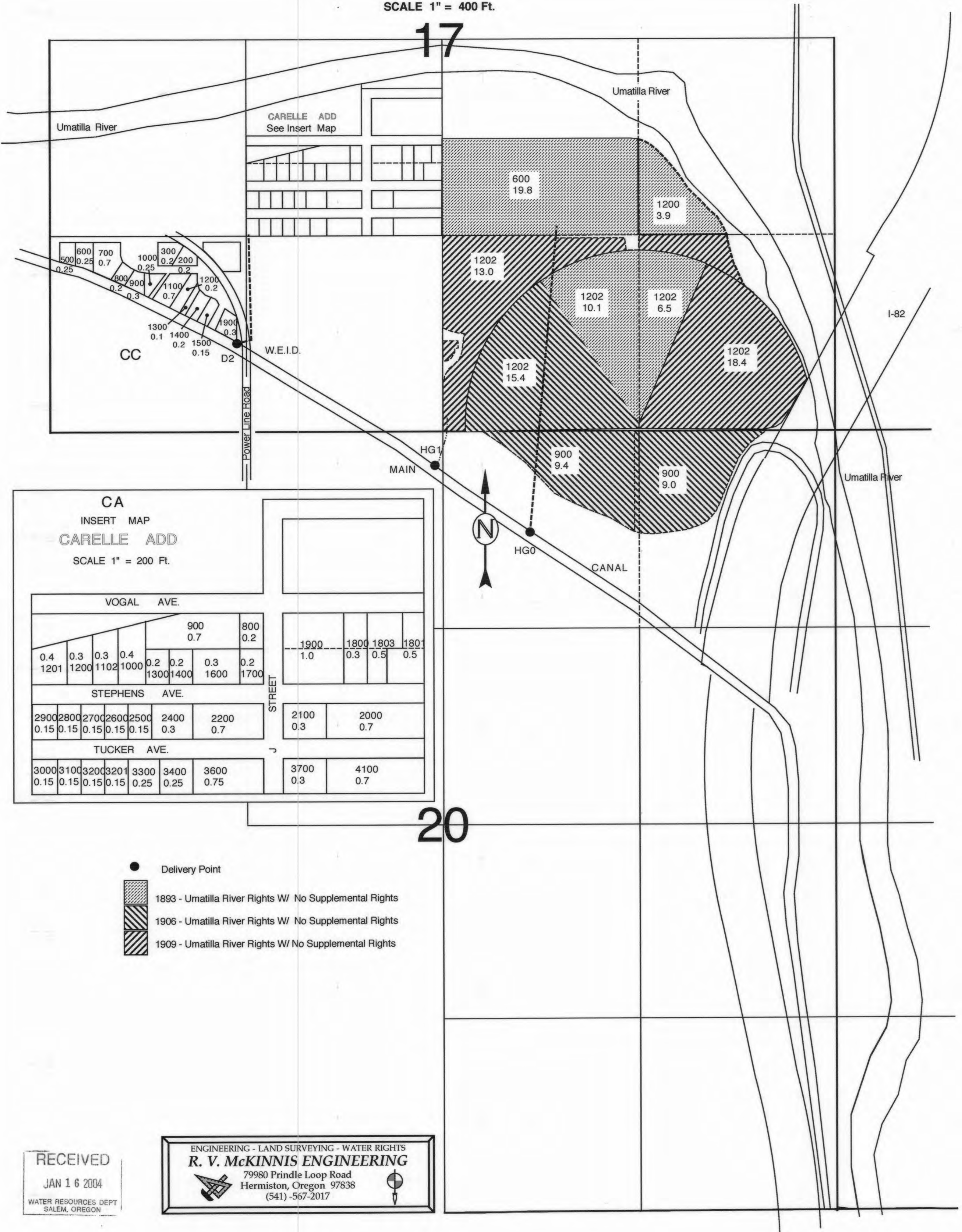
RECEIVED  
 JAN 16 2004  
 WATER RESOURCES DEPT  
 SALEM, OREGON



**TOWNSHIP 5 NORTH, RANGE 28 EAST, WILLAMETTE MERIDIAN**

West Extension Irrigation District - Umatilla County

SCALE 1" = 400 Ft.



17

20

CARELLE ADD  
See Insert Map

CC

CA

INSERT MAP

CARELLE ADD

SCALE 1" = 200 Ft.

VOGAL AVE.									
0.4	0.3	0.3	0.4	0.2	0.2	0.3	0.2	900	800
1201	1200	1102	1000	1300	1400	1600	1700	0.7	0.2
STEPHENS AVE.									
2900	2800	2700	2600	2500	2400	2200	2100	2000	
0.15	0.15	0.15	0.15	0.15	0.3	0.7	0.3	0.7	
TUCKER AVE.									
3000	3100	3200	3201	3300	3400	3600	3700	4100	
0.15	0.15	0.15	0.15	0.25	0.25	0.75	0.3	0.7	

- Delivery Point
-  1893 - Umatilla River Rights W/ No Supplemental Rights
-  1906 - Umatilla River Rights W/ No Supplemental Rights
-  1909 - Umatilla River Rights W/ No Supplemental Rights

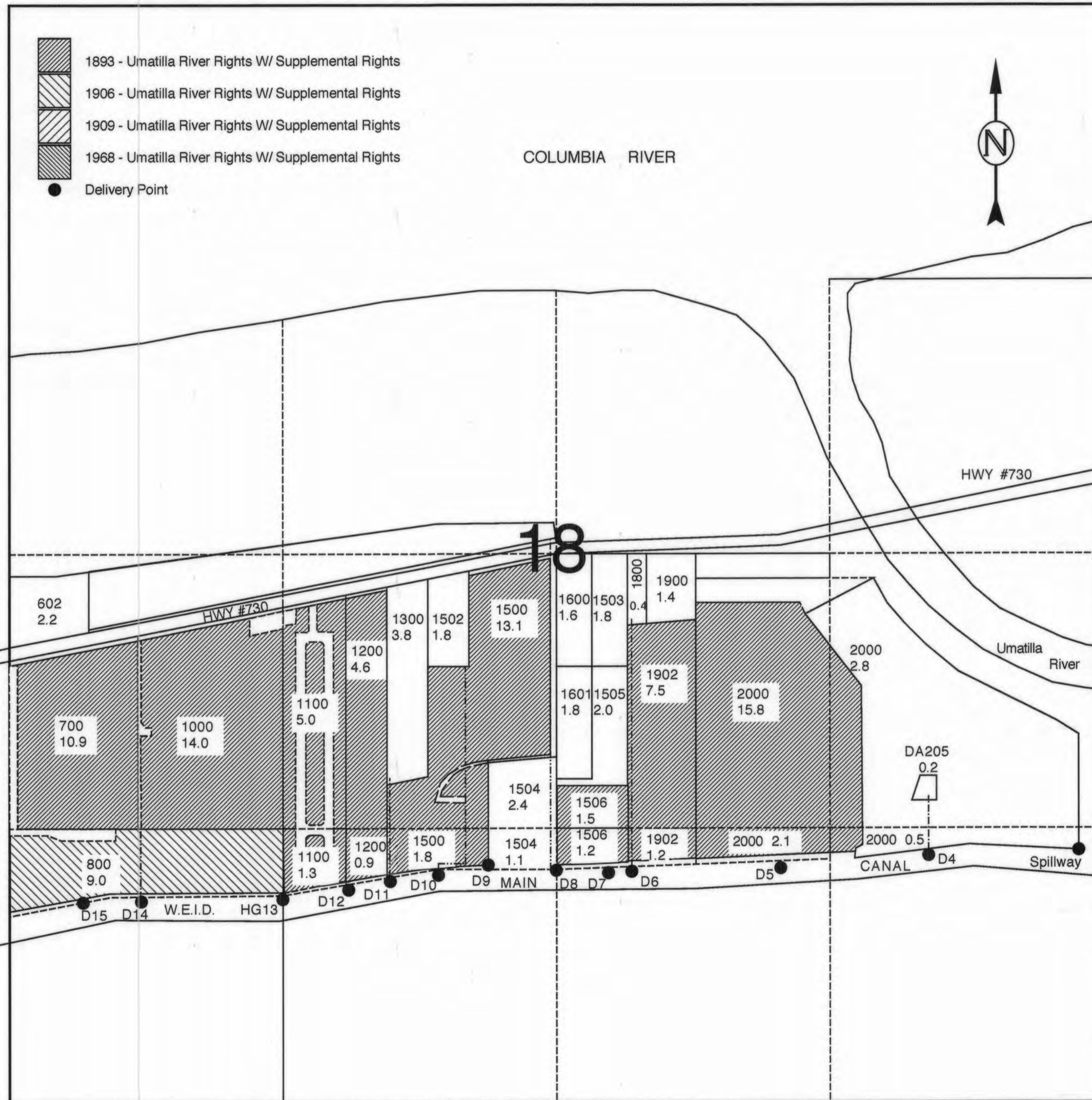
RECEIVED  
JAN 16 2004  
WATER RESOURCES DEPT  
SALEM, OREGON

ENGINEERING - LAND SURVEYING - WATER RIGHTS  
**R. V. McKINNIS ENGINEERING**  
 79980 Prindle Loop Road  
 Hermiston, Oregon 97838  
 (541) -567-2017

TOWNSHIP 5 NORTH, RANGE 28 EAST, WILLAMETTE MERIDIAN

West Extension Irrigation District - Umatilla County

SCALE 1" = 400 Ft.



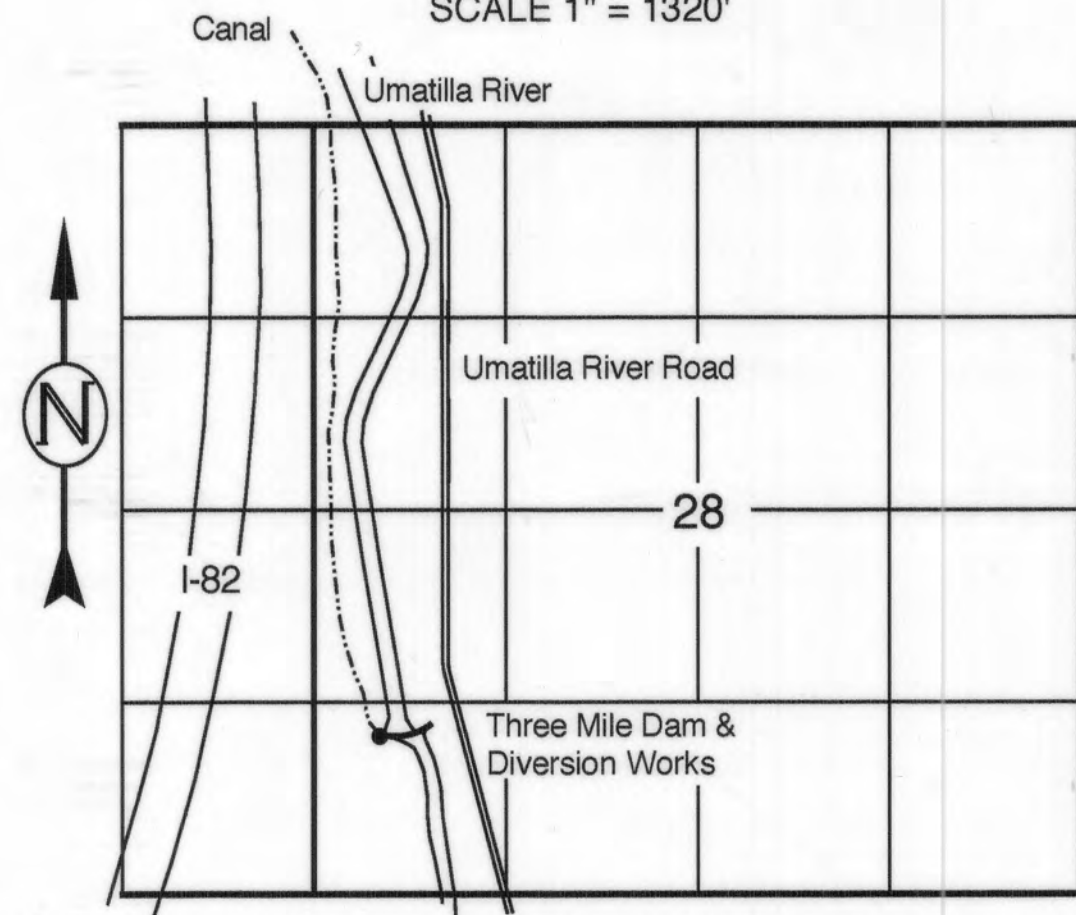
ENGINEERING - LAND SURVEYING - WATER RIGHTS  
**R. V. McKINNIS ENGINEERING**  
 79980 Prindle Loop Road  
 Hermiston, Oregon 97838  
 (541) -567-2017

RECEIVED  
 JAN 16 2004  
 WATER RESOURCES DEPT  
 SALEM, OREGON

**T. 5N., R. 28E., W.M.**

UMATILLA COUNTY

SCALE 1" = 1320'



P.O.D. Located 1100 Ft. North & 520 Ft. East of the Southwest Corner of Section 28

**WATER RIGHTS PROOF MAP**

West Extension Irrigation District - Point of Diversion

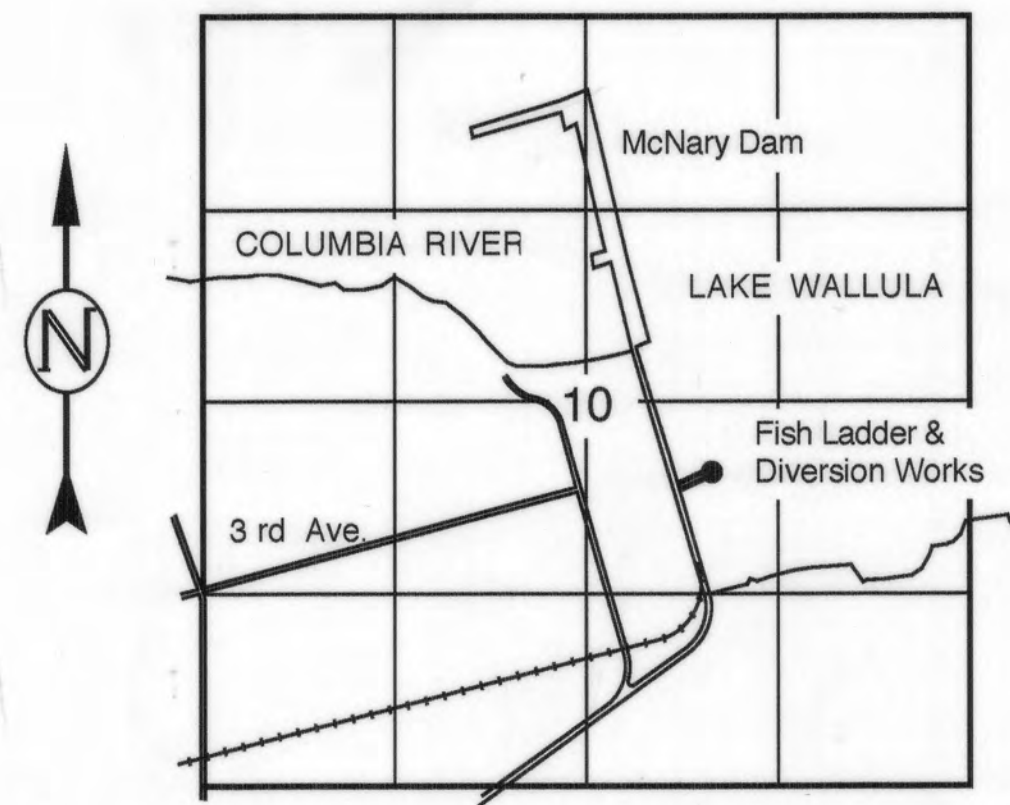
IN NAME OF

West Extension Irrigation District

**T. 5N., R. 28E., W.M.**

UMATILLA COUNTY

SCALE 1" = 1320'



P.O.D. Located 2150 Ft. North & 3500 Ft. East of the Southwest Corner of Section 10

**WATER RIGHTS PROOF MAP**

West Extension Irrigation District - Additional Point of Diversion

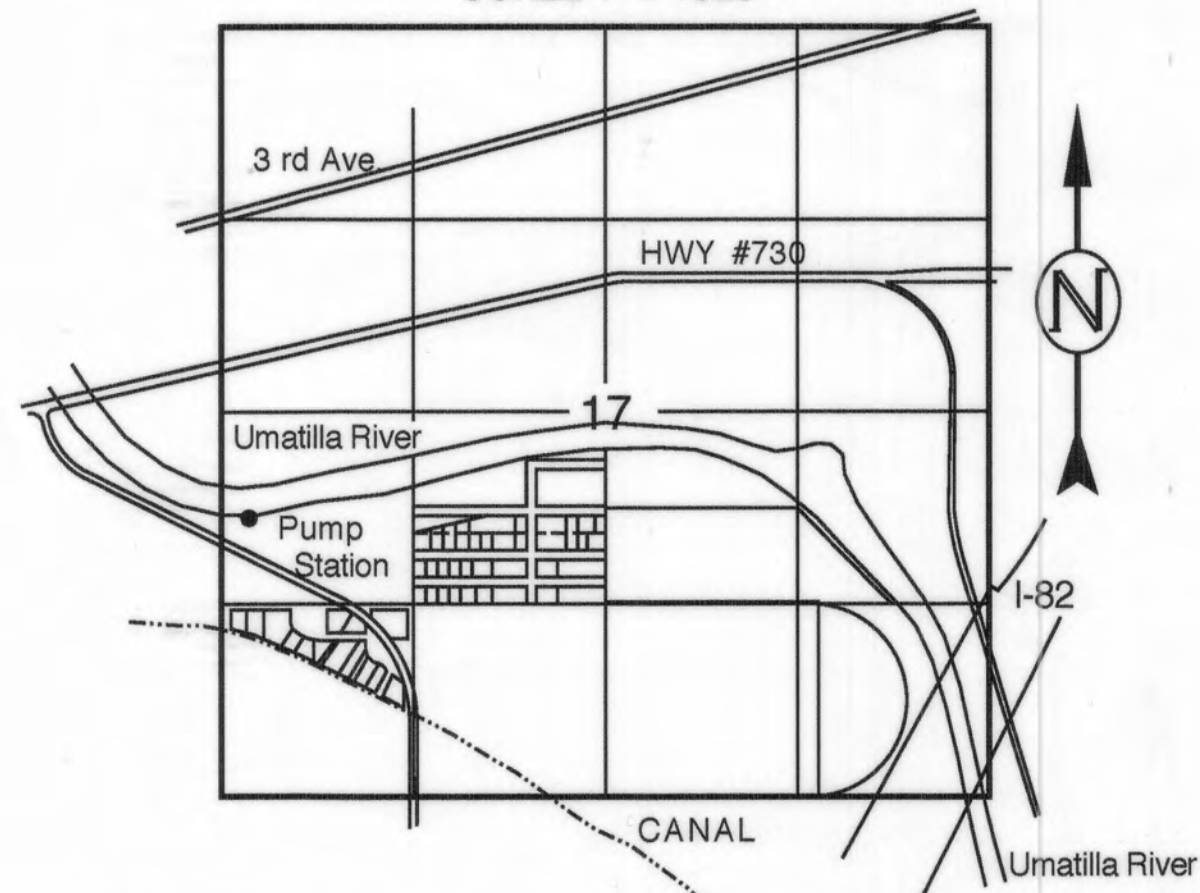
IN NAME OF

West Extension Irrigation District

**T. 5N., R. 28E., W.M.**

UMATILLA COUNTY

SCALE 1" = 1320'



P.O.D. Located 1900 Ft. North & 150 Ft. East of the Southwest Corner of Section 17

**WATER RIGHTS PROOF MAP**

West Extension Irrigation District - Point of Diversion

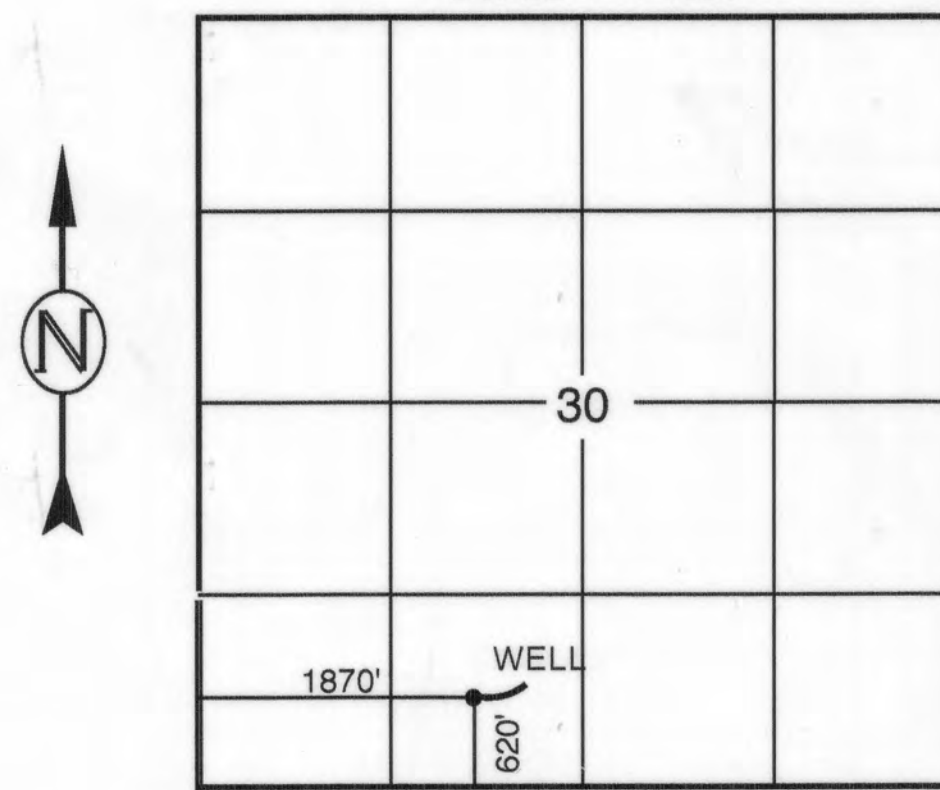
IN NAME OF

West Extension Irrigation District

**T. 5N., R. 27E., W.M.**

MORROW COUNTY

SCALE 1" = 1320'



P.O.D. Located 620 Ft. North & 1870 Ft. East of the Southwest Corner of Section 30

**WATER RIGHTS PROOF MAP**

West Extension Irrigation District - Additional Point of Diversion

IN NAME OF

WAYNE H. SCHNELL

PERMIT #G-5248

RECEIVED

JAN 16 2004

WATER RESOURCES DEPT  
SALEM, OREGON

ENGINEERING - LAND SURVEYING - WATER RIGHTS

**R. V. McKINNIS ENGINEERING**

79980 Prindle Loop Road  
Hermiston, Oregon 97838  
(541) -567-2017

