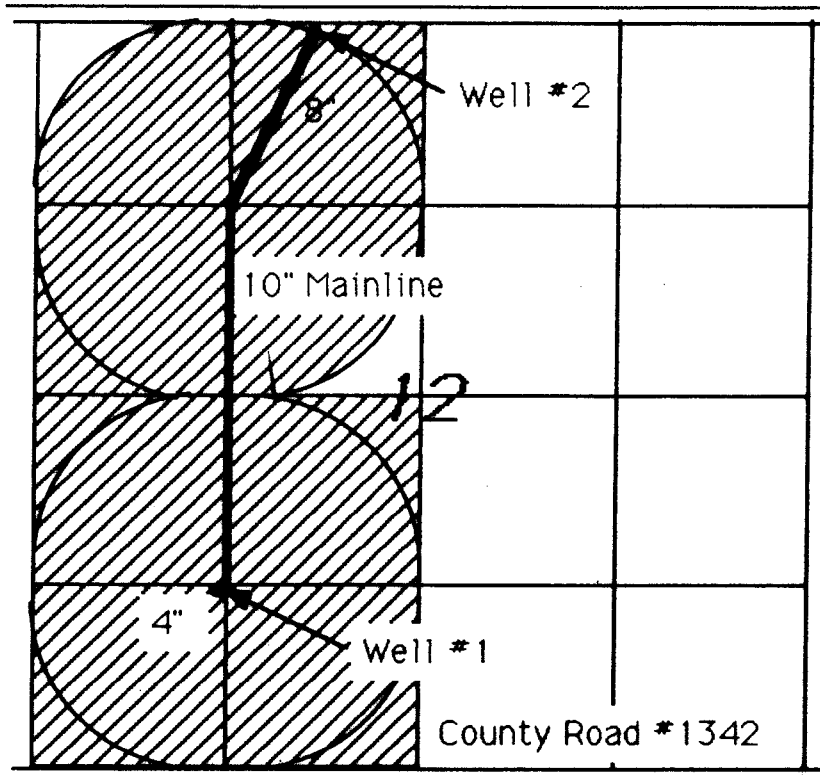


T. 3N., R. 28E., W.M.

UMATILLA COUNTY

SCALE 1" = 1320'

County Road #1338



RECEIVED


SEP 29 1994

WATER RESOURCES DEPT.
SALEM, OREGON

Well #1 Located 1280' North & 1250' East of S.W. Corner of Section 12

Well #2 Located 135' South & 1810' East of N.W. Corner of Section 12


WATER RIGHTS PROOF MAP

 Water Use Found At This Location

IN NAME OF

L & L Farms

THIS MAP IS FOR THE PURPOSE
OF IDENTIFYING THE LOCATION
OF WATER RIGHTS ONLY AND IS
NOT INTENDED TO PROVIDE THE
LEGAL DIMENSIONS OR LOCATIONS
OF PROPERTY OWNERSHIP LINES.



ENGINEERING - SURVEYING - WATER RIGHTS

R V McKINNIS ENGINEERING

Rt 1 Box 1122 Hermiston, Oregon 97838

503-567-2017