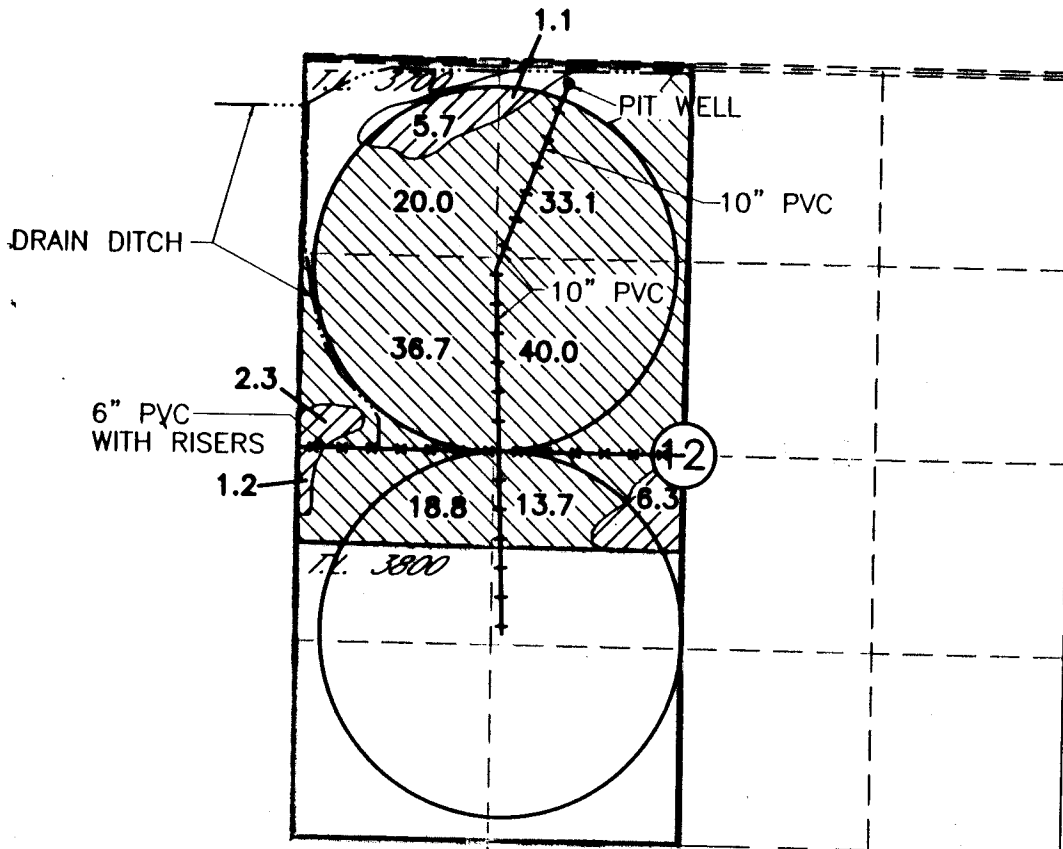


FINAL PROOF
of PERMIT G-12438
for L & L FARMS
T 3N, R 28E WM
UMATILLA COUNTY



RECEIVED

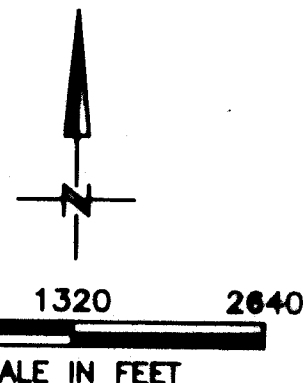

SEP 12 2000

WATER RESOURCES DEPT.
SALEM, OREGON



POINT OF APPROPRIATION
WELL LOCATED 135' SOUTH AND 1810' EAST FROM THE
NW CORNER OF SECTION 12

-  PRIMARY IRRIGATION
-  SUPPLEMENTAL IRRIGATION



NOTE: THE PURPOSE OF THIS MAP IS TO IDENTIFY THE APPROXIMATE LOCATION OF THE WATER RIGHT. IT IS NOT INTENDED TO PROVIDE INFORMATION RELATIVE TO THE LOCATION OF PROPERTY OWNERSHIP BOUNDARY LINES.