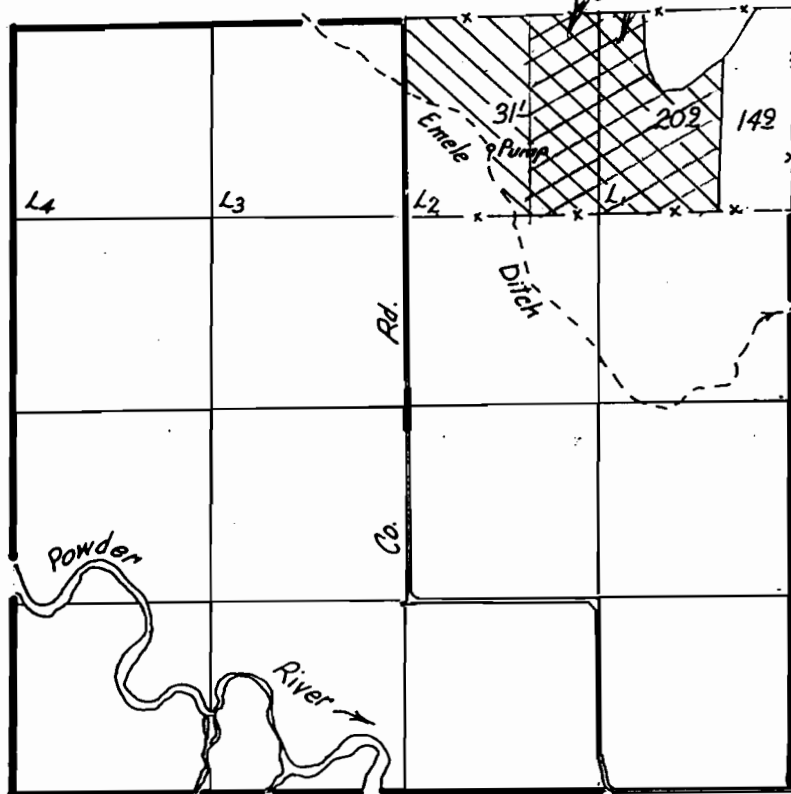


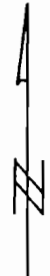
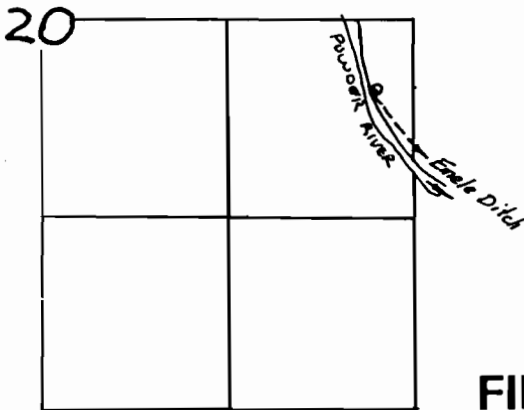
P-40493

T.8S., R.4E., W.M. 14<sup>0</sup> AC

17<sup>1</sup>/<sub>2</sub> AC



Div. pt. loc. 2190' N. & 250' W. from S.E. cor. sec. 20.



Scale: 1" = 1320'

FINAL PROOF SURVEY UNDER

Application No. 54085 Permit No. 40493... IN NAME OF

FRANK J. COLTON

Surveyed 6-15 19.89, by Vern Church

RECEIVED  
 MAR 03 2003  
 WATER RESOURCES DEPT  
 SALEM, OREGON