













Field Plot Plan

Property ID: 13S03W05 00400
 File Number:
 Date Produced: 04/02/02

T 13 S
 R 3 W
 Sec 8 NE NE

Tax Lot
 13 50 3 W 05 00 400

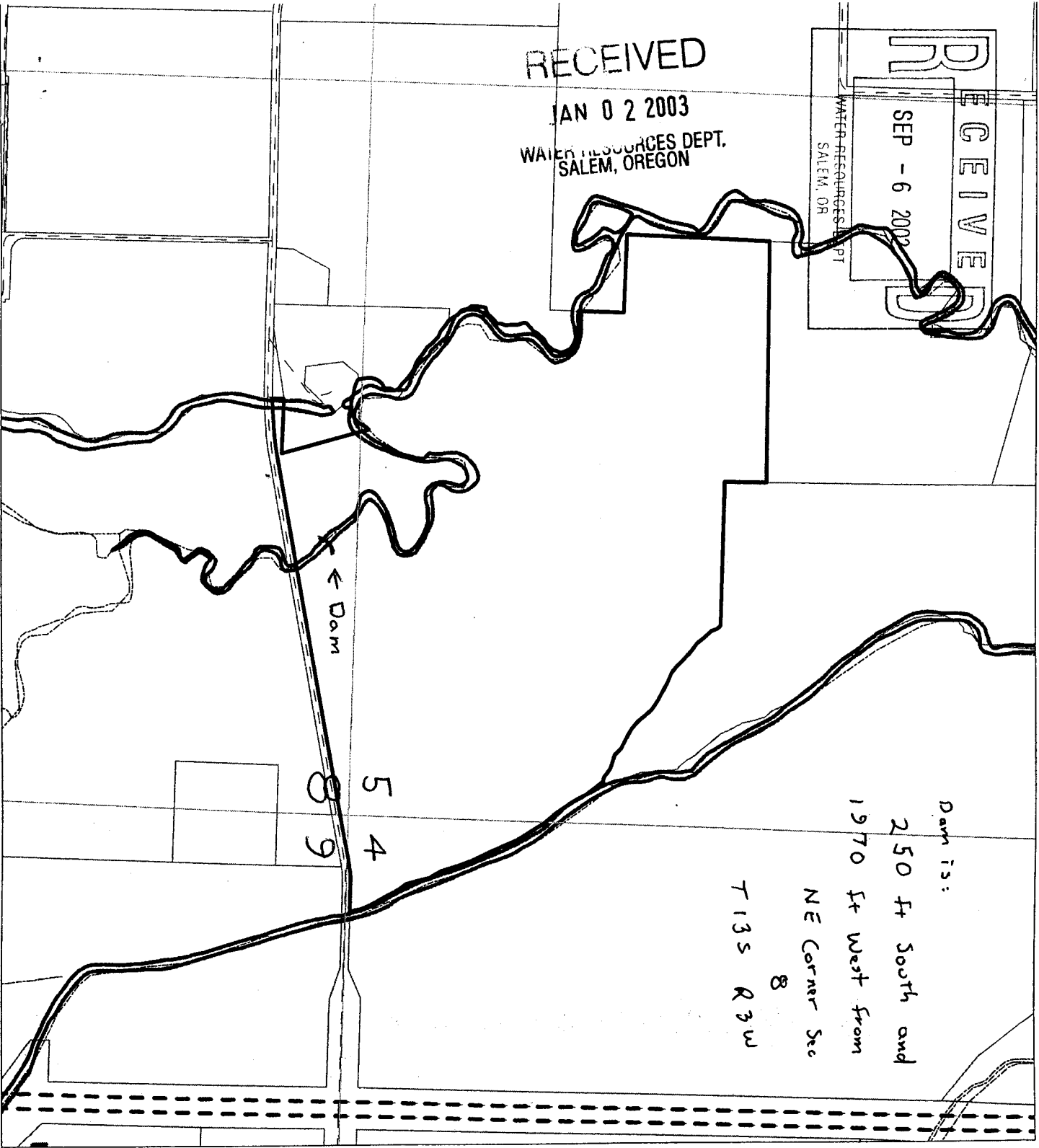
-  Lot 13S03W05 00400
-  Sections
-  Highways
-  Roads
-  Railroads
-  Major Rivers
-  Rivers
-  Drainages
-  County Map Lots
-  Wells
-  Test Pits
-  Disposal Areas



Copy

RECEIVED
 SEP - 6 2002
 WATER RESOURCES DEPT
 SALEM, OR

RECEIVED
 JAN 02 2003
 WATER RESOURCES DEPT.
 SALEM, OREGON



1000 0 1000 Feet

Application No. 2-85288
 Permit No. 2-13487